High-Resolution Karst Spring Discharge Datasets of the Euro-Mediterranean Mountain Regions

Süleyman Selim Çallı[1], Kübra Özdemir Çallı[2], Brahim Akdim[3], Bruno Arfib[4], Vincent Bailly-Comte[5,6], Aleksey Benderev[7], Sandra Béranger[8], Avi Burg[9], Onur Can[1,10], Jean-Baptiste Charlier[5,6], Mehmet Çelik[1], Arda M. Çetin[1,10], Fehdi Chemseddine[11], Huan Fang Dang[12], Miroslava Deliyska[13], Lucio Di Matteo[14], Marco Dionigi[14], Virgil Dragusin[12], Romeo Eftimi[15], Jutta Eybl[16], Davide Fronzi[17], Nico Goldscheider[18], Ergin Gökkaya[19], Istvan Gabor Hatvani[20,21,22], Jorge Jódar[23], Hervé Jourde[24], Eva Kaminsky[25], Konstantina Katsanou[26], Alireza Kavousi[27], Melike Kaya[10,28], Zoltan Kern[20,21], David Labat[29], Bernard Ladouche[5,6], Tanja Liesch[18], Peter Malík[30], Jean-Christophe Maréchal [5,6], Christian Massari[14], Cyril Mayaud[31,32], Naomi Mazzilli[33], Pavel Pracný[34], Nataša Ravbar[31,32], Nathan Rispal[4,35], Simon Seelig[36], Vianney Sivelle[24], Marc Steinmann[37], Daniela Valigi[14], Gerfried Winkler[36], Ahmet K. Yahşi[10], Eleni Zagana[38], Yining Zang[2], and Andreas Hartmann[2]

*Correspondence to: Süleyman Selim Çallı (scalli@ankara.edu.tr), Kübra Özdemir Çallı (kuebra.oezdemir_calli@tu-dresden.de)

[1]Ankara University Faculty of Engineering, Geological Engineering Department, 06830, Ankara, Türkiye

[2]Institute of Groundwater Management, TUD Dresden University of Technology, Dresden, Germany

[3]Université Privée de Fez, Fez, Morocco.

[4]Aix Marseille Univ., CNRS, IRD, INRAE, CEREGE, Aix-en-Provence, France.

[5]BRGM – French Geological Survey, F-34000 Montpellier, France

[6]G-EAU, Univ Montpellier, AgroParisTech, BRGM, CIRAD, INRAE, Institut Agro, IRD, Montpellier, France

[7]Geological Institute, Bulgarian Academy of Sciences, Acad. G. Bonchev Str., bl.24, 1113, Sofia, Bulgaria

[8]BRGM, French Geological Survey, F-31520 Ramonville-Saint-Agne, France

[9]Geological Survey of Israel, 32 Yeshayahu Leibowitz St., Jerusalem, 9692100 Israel

[10]Ankara University Karst Research Community (UNIKARST), 06830, Ankara, Türkiye

[11]University of Tebessa, Department of Earth Sciences and Univers , 12002, Tebessa, Algeria.

[12]Emil Racovita Institute of Speleology, Romanian Academy, Bucharest, Romania

[13]Climate, Atmosphere and Water Research Institute, Bulgarian Academy of Sciences, Tsarigradsko shose Bld. 66, 1784 Sofia, Bulgaria

[14] Institute of Geosciences (GEO), National research council (CNR), Perugia, Italy.

[15]Independent Researcher, Geological Society of Albania, Rr. Rr. Çollaku, pll. Eurocol nr. 43, 1001, Tirana, Albania

[16]Federal Ministry of Agriculture and Forestry, Climate and Environmental Protection, Regions and Water Management, Marxergasse 2, 1030 Vienna, Austria

[17]Università Politecnica delle Marche, Department of Materials, Environmental Sciences and Urban Planning, Via Brecce Bianche 12, 60131, Ancona, Italy

[18]Karlsruhe Institute of Technology (KIT), Institute of Applied Geosciences, 76131 Karlsruhe, Germany

[19]Department of Geography, Niğde Ömer Halisdemir University, 51240 Niğde, Türkiye

[20]Institute for Geological and Geochemical research, HUN-REN Research, Centre for Astronomy and Earth Sciences, H-1112, Budapest, Hungary
[21]HUN-REN CSFK, MTA Center of Excellence, H-1121, Budapest, Hungary
[22]Institute of Geography and Environmental Sciences, Eszterhazy Karoly University, H3300, Eger, Hungary
[23]Geological Survey of Spain - Spanish Research Council (IGME-CSIC), Zaragoza, Spain
[24]Hydrosciences Montpellier (HSM), University of Montpellier, CNRS, IRD, Montpellier, France
[25]Karst and Cave Group, Geological Paleontological Department, Natural History Museum, Vienna, Austria
[26]Department of Water Resources and Ecosystems, IHE Delft Institute for Water Education, Delft, The Netherlands
[27]State Authority for Mining, Energy, and Geology in Lower Saxony (LBEG), 30655, Hannover, Germany
[28]Ankara University Faculty of Engineering, Computer Engineering Department, 06830, Ankara, Türkiye
[29]University of Toulouse - Lab Geosciences Environnement Toulouse UMR CNRS-IRD-UT-CNES 14 Avenue Edouard Belin 31400 Toulouse
[30]Štátny geologický ústav Dionýza Štúra – Geological Survey of Slovak Republic, Mlynská dolina 1, 817 04 Bratislava 11, Slovakia
[31]ZRC SAZU Karst Research Institute, Titov trg 2, 6230 Postojna, Slovenia.
[32]UNESCO Chair on Karst Education, University of Nova Gorica, Glavni trg 8, 5271 Vipava, Slovenia
[33]UMR 1114 EMMAH (AU-INRAE), Université d'Avignon, Avignon 84000, France
[34]Masaryk University Department of Geological Sciences, Brno, Czechia
[35]Univ. Côte d'Azur, Polytech'Lab- UPR 7498, Sophia- Antipolis, France
[36]Department of Earth Sciences, NAWI Graz Geocenter, University of Graz, Heinrichstraße 26, 8010 Graz, Austria
[37]University Marie and Louis Pasteur, Chrono-environnement, UMR CNRS 6249, 25000 Besançon, France
[38]Laboratory of Hydrogeology, Department of Geology, Faculty of Natural Sciences, University of Patras, GR-26504 Patras, Greece

Abstract. Karst groundwater systems exhibit heterogeneity in recharge, circulation, and discharge, occupying a unique position within groundwater systems. This complexity facilitates rapid responses via the preferential flow routes, making karst systems vulnerable to climatic and anthropogenic pressures. High-altitude karst aquifers are particularly susceptible to shifting climate patterns—specifically rising temperatures, declining snow cover, and increasingly less and inconsistent precipitation—within the Mediterranean climate hotspot. Effective sustainable management of these groundwater systems require robust hydrological modelling; however, the application of such models is often constrained by the availability of high-quality, reliable datasets. This study presents a comprehensive collection of high-resolution karst spring discharge data from major Euro-Mediterranean mountain belts, including the Atlas, Betics, Pyrenees, Jura, Alps, Carpathians, Apennines, Dinarides, Hellenides, Balkans, Taurus, Levant, and Zagros. We compiled a total of ~~118~~ 129 discharge time series specifically curated for hydrological modelling. Geographically, the dataset is led by the Alps (approx. ~~42~~38.7%), followed by the Carpathians (11.7%) and Dinarides (approx. ~~10~~8.5%), ~~with~~ the Apennines, ~~Carpathians,~~ and Zagros each contributing approx. ~~7~~6.2%. The Levant, Pyrenees and Taurus account for approx. 5% each, while the remaining regions (Atlas, Balkans, Betics, Hellenides, and Jura~~, and Pyrenees~~) represent less than 5% each. In terms of temporal resolution, 92% of the records are daily, while hourly and monthly data each comprise 4%. The average record length is 21~~19~~ years, which is led by a ~~99~~98-year series from Unica Spring, Slovenia (1926–~~2025~~2024). Regional analysis indicates that the Jura, Balkans and Pyrenees maintain average record length exceeding 30 years of daily data, followed by the Alps,

Apennines, ~~Balkans,~~ Betics, Carpathians, and Dinarides, ~~Jura, and Levant maintain average record lengths~~ exceeding 20 years, whereas the Atlas, Levant, ~~Carpathians,~~ Taurus, and Zagros range between 10 and 20 years. The shortest average records were observed in the Hellenides ~~and Pyrenees~~ (~~7 and~~ 8 years~~, respectively~~), which is still adequate for hydrological modelling applications.

1 Introduction

Karst groundwater systems are defined by spatial and temporal heterogeneity, a direct consequence of the complex evolution of secondary (fracture) and tertiary (conduit) porosity (Ford & Williams, 2007; De Waele & Gutiérrez, 2022). The presence of high-conductivity conduit networks integrated within a lower-permeability fissured matrix creates unique hydraulic behaviour that is exceptionally sensitive to both quantitative and qualitative environmental perturbations. Due to these anisotropic flow behaviour, karst aquifers often respond nearly instantaneously to surface conditions, rendering them significantly more vulnerable to contamination (Hartmann et al., 2021; Çallı et al., 2025) and over-extraction (Ladouche et al., 2014; Charlier et al., 2015) than porous or fractured aquifers.

In the era of climate change, a recent analysis of long-term data from European karst spring discharge suggest that increased evapotranspiration, changes in snow contribution, and shifts in seasonal precipitation distribution, intensity and frequency in storm events alter the flow regimes of karst systems (Giese et al., 2025). In that frame, mountainous karst aquifers represent some of the most sensitive hydrogeological indicators, particularly within the Mediterranean climate hotspot (Diffenbaugh & Giorgi, 2012; Jódar et al., 2021). These high-elevation systems serve as "water towers", not only providing essential water supplies to lowland regions but also sustain~~s~~ the karst groundwater dependent ecosystems (Viviroli et al., 2007; Siegel et al., 2023). However, the Mediterranean's unique climatic position makes it susceptible to shifting atmospheric circulation patterns, which directly threaten the recharge mechanisms of these vital groundwater reservoirs (Giorgi & Lionello, 2008). Central to this vulnerability is the observed shift in cryospheric dynamics across Euro-Mediterranean mountain belts (Notarnicola, 2020; Zorn et al. 2020). Recent climate studies have documented a systematic decline in total snow cover, reduced snow duration, and intensified spring-season melt rates (Hock et al., 2019; Matiu et al., 2021; Notarnicola, 2022). As snowmelt-dominated recharge is increasingly replaced by rain-on-snow events or immediate runoff, the temporal distribution of karst spring discharge is shifting (Vremec et al., 2025). This often results in diminished summer baseflows and compromised water security for downstream populations dependent on these sources (Xanke & Liesch, 2022). These hydrological changes are further compounded by other environmental factors, including land-use changes and vegetation cover modifications, which can alter infiltration, recharge patterns, and spring response (Kovačič et al., 2020; Ravbar et al., 2024).

To accurately predict the future of these resources, many hydrogeologists have emphasized the urgent need for robust hydrological models capable of simulating non-linear karst dynamics. Whether employing machine learning architectures or physically-based distributed models, the reliability of recharge and discharge simulations is linked to the availability of high-resolution, continuous observational data (Ortenzi et al., 2026). Sub-daily or daily discharge time series are a prerequisite for capturing the "flashy" hydrological response of many karst systems, especially for the extreme-event predictions, which are often obscured by coarser, monthly datasets (Çallı, 2026a). The karst hydrogeologists community has successfully led a sequence of initiatives to address these challenges. This began with the World Karst Aquifer Mapping Project (i.e. WoKAM) (Chen et al., 2017), which established the first global distribution of karst aquifers, followed by the World Karst Spring Discharge Dataset (WoKaS) (Olarinoye et al., 2020) and the Global Isotope database as the follow-up WoKaS-Iso (Zang et al., 2026), which aimed to compile a worldwide data catalogue for a better understanding and management of karst aquifers. Regional efforts were further refined by the Mediterranean Karst Aquifer Map (i.e. MEDKAM) (Xanke et al., 2024), providing detailed spatial data for the Mediterranean and the Alps (Goldscheider et al., 2025). Most recently, the Most Important Karst Aquifer Springs (i.e. MIKAS) project (Stevanović, 2023) focused on identifying key global springs for improved management. Building upon this foundation, the Karst

Mountains of Euro Mediterranean, Modeling, Analysis and Network (i.e. KaMERaMAN) initiative was launched at the Eurokarst Symposium in Rome, 2024 (Çallı et al., 2024). KaMERaMAN specifically targets the collection of a high-resolution, quality-checked, and ~~without~~ gap-free (or ~~negligible~~nearly gap-free) ~~gap~~ discharge dataset for the mountainous karst springs of the Euro-Mediterranean region, specifically tailored for advanced hydrological modelling.

Despite these efforts to aggregate global data, existing repositories frequently fall short of the requirements for high-resolution hydrological modelling in karst springs. Previous initiatives have often relied on more heterogeneous records by the mixture of daily to annually temporal resolution discharge data (Olarinoye et al., 2019). Even though the researchers classified the dataset into quality clusters (considering the length, temporal resolution, and existing gaps), the high-quality labelled datasets still lack long continuity, and the majority of those dataset seems not adequate for a proper hydrological modelling experiment. These inconsistencies introduce substantial uncertainty into hydrogeological assessments, limiting the ability of researchers to calibrate complex models across diverse geomorphological settings. Addressing this critical data scarcity, the present study introduces a comprehensive, high-resolution discharge database specifically targeting Euro-Mediterranean mountainous karst springs under the KaMERaMAN framework. Within this database, total of ~~118~~ 129 mountainous karst spring discharge data was gathered from 13 different mountain regions in the Euro-Mediterranean (Atlas, Betics, Pyrenees, Jura, Alps, Apennines, Dinarides, Carpathians, Balkans, Hellenides, Taurus, Levant, and Zagros). Among all, the Alps (Austria, France, Slovenia, and Germany) consisting of 50 karst springs (~~42~~38.7% of the total dataset) is the top-represented, and the Atlas (Morocco and Algeria) consisting of only 2 karst springs (1.6% of the total dataset) is the least-represented mountain region. The other mountain regions are almost equally-represented within the dataset (between ~~5-10~~4-12%). By integrating national archives, digitized historical reports, and institutional collaborations, we have curated a dataset characterized by enhanced continuity and rigorous quality control. This contribution provides an open-access foundation for the next generation of karst research, enabling more precise climate impact assessments and sustainable water management strategies in one of the world's most water-stressed regions.

2 Methods

2.1 Selection of the Karst Springs

The selection of karst springs followed a multi-step and iterative screening procedure. First, we conducted an in-depth assessment of the MEDKAM database to identify named karst springs located within the major karst mountain belts of the Euro-Mediterranean region. These springs were then cross-checked inside existing inventories, particularly the World Karst Spring (WoKaS) database, from which discharge and metadata were accessed where available. Subsequently, we extended the initial inventory through a systematic review of the scientific literature and targeted web searches to identify additional karst springs not included in WoKaS. In parallel, we explored the web platforms of national hydro-meteorological institutions to obtain directly downloadable discharge records for karst springs. In addition, karst spring discharge datasets that were directly shared in digital format by institutions or collaborators were incorporated into the database. For several springs recommended by collaborators, discharge records available only in report form were retrieved and digitized from published PDF documents (or printed reports). To further broaden the candidate pool, national stream-gauging station databases were also screened, focusing on stations located in karstic mountain regions. Each candidate stream-gauging station was manually inspected using topographic and hydrographic information, and only those with minimal upstream surface drainage—thus representative of predominantly karstic discharge—were retained. The resulting candidate spring list, together with its associated metadata, was then shared with regional

collaborators (the co-authors of this paper) for expert evaluation. Based on this collective assessment, unsuitable sites were removed from the database. The final dataset of karst springs was obtained after this collaborative refinement process (Fig 1).

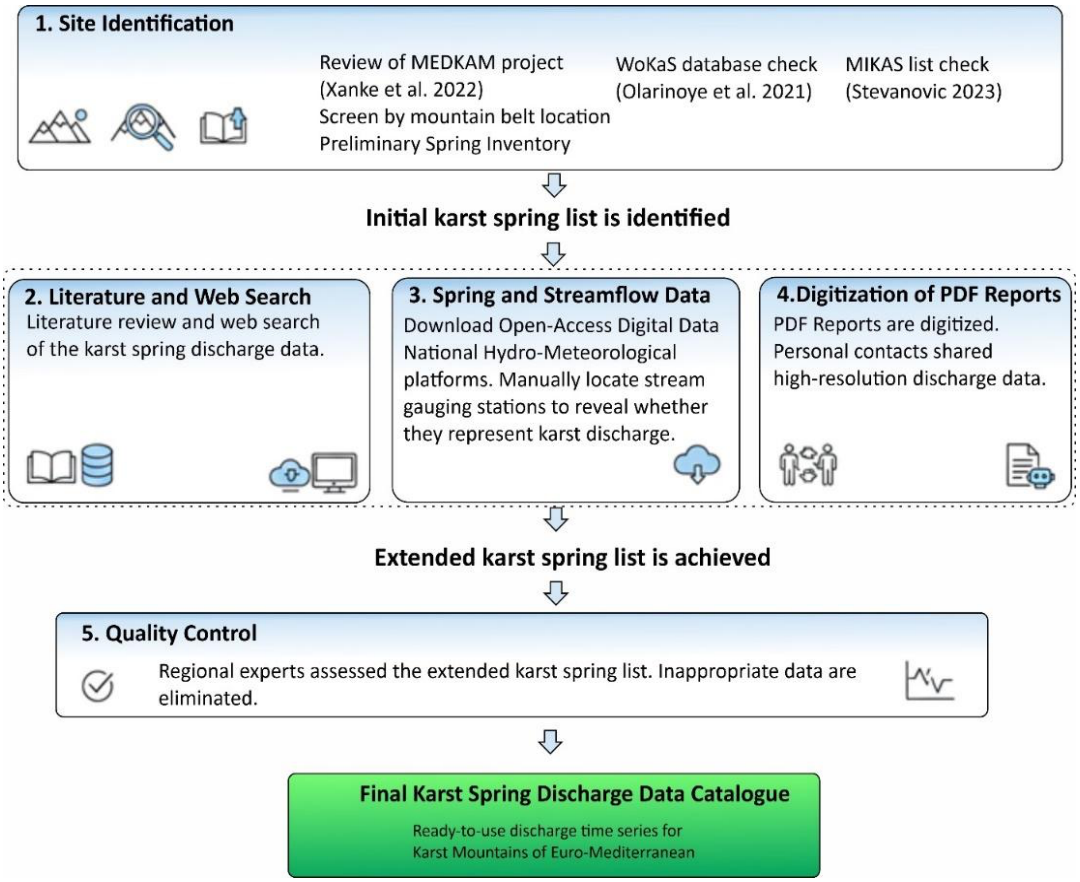

Figure 1: Data collection workflow strategy

2.2 Multi-Source Data Acquisition

The karst spring discharge data within the study is gathered via several sources. They are (i) directly download of the open-access digital karst spring discharge data from national hydrometeorological services and regional environmental agencies, (ii) download and digitization of the open-access PDF annual reports from the national hydrometeorological services, (iii) ~~shared~~ digital discharge data shared by ~~the~~ colleagues and (iv) discharge data from academic works such as unpublished theses and published articles. In Table 1 the data sources are shared in which direct download of the digital karst spring discharge is possible.

Table 1. The direct download of the digital discharge data: Automated scraping or manual harvesting from national hydro-meteorological portals

Country	Data Access Link	Quality check
Austria	Bundesministerium für Land- und Forstwirtschaft, Klima- und Umweltschutz, Regionen und Wasserwirtschaft (Federal Ministry of Agriculture and Forestry, Climate and Environmental Protection, Regions and Water Management) (www.ehyd.gv.at)	J Eybl

France	SNO KARST (Karst Observatory Network) (https://sokarst.org/en/data/) Eaufrance Hydroportail (Hydrological Portal of France) (https://hydro.eaufrance.fr/)	H Jourde N Mazzilli B Arfib S Beranger J-B Charlier M Steinmann V Bailly-Comte J-C Marechal B Ladouche
Italy	Sistema Informativo Regionale Meteo-Idro-Pluviometrico (Marche Regional Meteorological-Hydrological Information System) (http://app.protezionecivile.marche.it/sol/contatti.sol?lang=it) ARPA Umbria (Regional Hydrological Service of Umbria) (https://apps.arpa.umbria.it/acqua/contenuto/portata-delle-Sorgenti) WoKaS (https://github.com/iGW-TU-Dresden/WoKas)	C Massari, L Di Matteo, D Valigi, D Fronzi, M Dionigi
Germany	Bayerisches Landesamt für Umwelt (Bavarian Water Management Service) (https://www.gkd.bayern.de/en/groundwater/flow-of-springs/tables)	SS Çallı
Slovenia	Agencija Republike Slovenije za okolje (Slovenian Republic Water Agency) (https://vode.arso.gov.si/hidarhiv/pov_arhiv_tab.php)	N Ravbar, C Mayaud
Croatia	DHMZ - Državni hidrometeorološki zavod (Croatian Hydrometeorological Service) (https://hidro.dhz.hr/)	SS Çallı, C Mayaud, N Ravbar
Czechia	Cesky hydrometeorologicky ustav (CHMU) (Czech Hydrometeorological Service) (https://isvs.chmi.cz/ords/f?p=11002:2:113580288468140:::RP,2:P2_SEQ:%5C759%5C)	P Pracný
Israel	Israeli Government Water and Sewerage Authority (https://data.gov.il/he/datasets/water_authority/spring_discharge)	A Burg
Syria Lebanon Greece Serbia Iraq Iran	WoKaS (https://github.com/iGW-TU-Dresden/WoKaS)	Olarinoye et al. (2019)

In Table 2, the karst spring discharge data are downloaded as PDF files by using the shared links, then digitized by the team members. The appropriate karst spring names and coordinates are determined by the guide of the national experts, and the available literature. Many of the scanned discharge annual reports exhibit the annual hydrograph of the selected spring, which helped us to visually compare the digitized data hydrograph for validation. The visual comparison-check proved that all the digitized discharge data are correctly digitized without any significant uncertainty.

Table 2. Downloaded and digitized annual reports (scanned PDF files)

Country	Data Access Link	Quality check
Slovakia	Slovensky Hydrometeorologicky Ustav (Slovakian Hydrometeorological Service) (https://www.shmu.sk/sk/?page=2649)	P Malíik
Bosnia and Herzegovina	Federalni Hidrometeoroloski Zavod (Bosnian Federal Hydrometeorological Service) HIDROLOŠKI GODIŠNJAK, https://www.fhmzbih.gov.ba/latinica/HIDRO/godisnjaci.php#	SS Çallı
Türkiye	Devlet Su İşleri (Turkish State Hydraulic Works) (www.dsi.gov.tr)	SS Çallı

185 Table 3 shows the details of the karst springs which are directly shared by the collaborators. Those discharge data are shared as digital ~~files, and~~files and only tidied up by the first author.

Table 3. Institutional Collaboration: Data shared by the regional experts

Country	Spring Name	Data provider, Quality Check	Institution
Albania	Selita Blue Eye (Syri-i Kalter)	R Eftimi	Independent researcher
Algeria	Ain Youkous	F Chemseddine	University of Tebessa
Morocco	Ras El Ma (Taza, Middle Atlas)	B Akdim	Université Privée de Fès (Naoura et al. 2021)
Italy	Ussita	C Massari, M Dionigi	Consiglio Nazionale delle Ricerche (CNR)
Spain	Garces Fuente Alta Natividad	J Jódar	IGME-CSIC
Türkiye	Pınarbaşı	M Çelik	Ankara University
France	La Loue Fontmaure Fontestorbes Arbas Plan de Pouts	J-B Charlier V Bailly-Comte B Ladouche J-C Maréchal S Béranger	French Geological Survey (BRGM)
Bulgaria	Yazo Kyoshka Vrisa Beden Mugla	A Benderev M Deliyska	Bulgarian Academy of Sciences Bulgarian Academy of Sciences
Hungary	Pasnyag Nagy-Tohonya Lófej	I.G. Hatvani Z. Kern	HUN-REN

	Kiš-Tohonya		
Romania	Abator Ovid Muncel	V. Dragusin H.F. Dang	Romanian Academy
Greece	Stymfalia	E. Zagana	University Of Patras

2.3. Dataset Repository Organization and Labelling

The downloadable repository is structured to facilitate transparent reuse and straightforward navigation of the dataset. The root directory contains: (i) a master metadata table (in .csv format) compiling the full inventory of springs and their attributes (geographic coordinates, elevation, monitoring period, data source, and references); (ii) individual time-series data files of the karst springs which are grouped by the region; (iii) a README document describing file structure, variable definitions, units, and data provenance; and (iv) supplementary documentation (e.g., methodological notes and source acknowledgements) to ensure traceability and reproducibility. This hierarchical organization allows users to quickly identify stations of interest while maintaining a consistent link between raw discharge records and their descriptive metadata.

Data files are labelled using a standardized naming convention designed to encode essential geographic and administrative information directly in the filename. Each record is identified by a four-part code:

[Mountain Range]_[Station Number]_[Country ISO Code]@[Spring Name]

Mountain Range (3-letter code): Indicates the orographic region (e.g., ALP = Alps, PYR = Pyrenees, CAR = Carpathians). Station Number (01–99): Sequential identifier within each mountain range. Country ISO Code (2 letters): Country where the spring is located (e.g., AT = Austria, SI = Slovenia, TR = Türkiye, FR = France, DE = Germany, ES = Spain). Spring Name: Original name of the karst spring, retained to preserve consistency with national datasets and literature.

Springs are grouped primarily by mountain belt rather than political boundaries, reflecting the hydrogeological continuity of karst systems that often extend across multiple countries. Consequently, station numbering continues sequentially within the same mountain range even when the country changes. For example, in the Alpine dataset, the first 44 springs belong to Austria, followed by springs located in France, Slovenia, and Germany:

ALP_01_AT@Aubachquelle … ALP_44_AT@Widumbachquelle, ALP_45_FR@Gillardes, ALP_46_SI@Kamniska Bistrica, ... ALP_50_DE@Bergmannsquellen.

A similar structure is applied to other regions, such as the Pyrenees: PYR_01_ES@Garces, PYR_02_FR@Fontestorbes.

This convention ensures that filenames remain both human-readable and machine-actionable, enabling efficient filtering, automated processing, and unambiguous regional association across transboundary karst environments.

2.4 Spatiotemporal Coverage of the Dataset

The compiled karst spring discharge dataset spans a wide range of Euro-Mediterranean mountain belts formed during the Alpine orogeny, covering pronounced latitudinal, climatic, and environmental gradients (Fig. 2). Spatially, the springs extend from humid, high-latitude and high-elevation regions of central and western Europe to semi-arid Mediterranean and eastern mountain belts, encompassing strong contrasts in precipitation regime, snow persistence, vegetation cover, and recharge seasonality. Overall, the database consisting of ~~118~~ 129 karst springs throughout the Euro-Mediterranean karst mountain region. This spatial diversity captures karst systems ranging from snow-dominated alpine catchments to

rainfall-controlled Mediterranean and transitional environments. Alp mountains are placed a very important position in the dataset which is led by the Alps (approx. 4238.7%), followed by the Carpathians (1211.7%), Dinarides (108.5%), with the Apennines, Carpathians, and Zagros each contributing approx. 7%. The Pyrenees, Levant and Taurus account for approx. 5% each, while the remaining regions (Atlas, Balkans, Betics, Hellenides, and Jura, and Pyrenees) represent less than 5% each. In terms of temporal resolution, 92% of the records are daily, while hourly and monthly data each comprise 4%. Temporally, the dataset comprises discharge time series of variable record length. The average record length is 19 21 years, which is led by a 9998-year series from Unica Spring, Slovenia (1926–20252024) (Fig. 3). In order to minimize geographical gaps, multi-year monitoring periods and monthly observations are also included to the dataset, as well (Fig. 3), particularly in data scarce regions (Fig. 4). Together, this spatiotemporal structure provides a coherent yet diverse representation of karst spring discharge variability across climatically and ecologically distinct mountain settings within a broadly comparable orogenic framework.

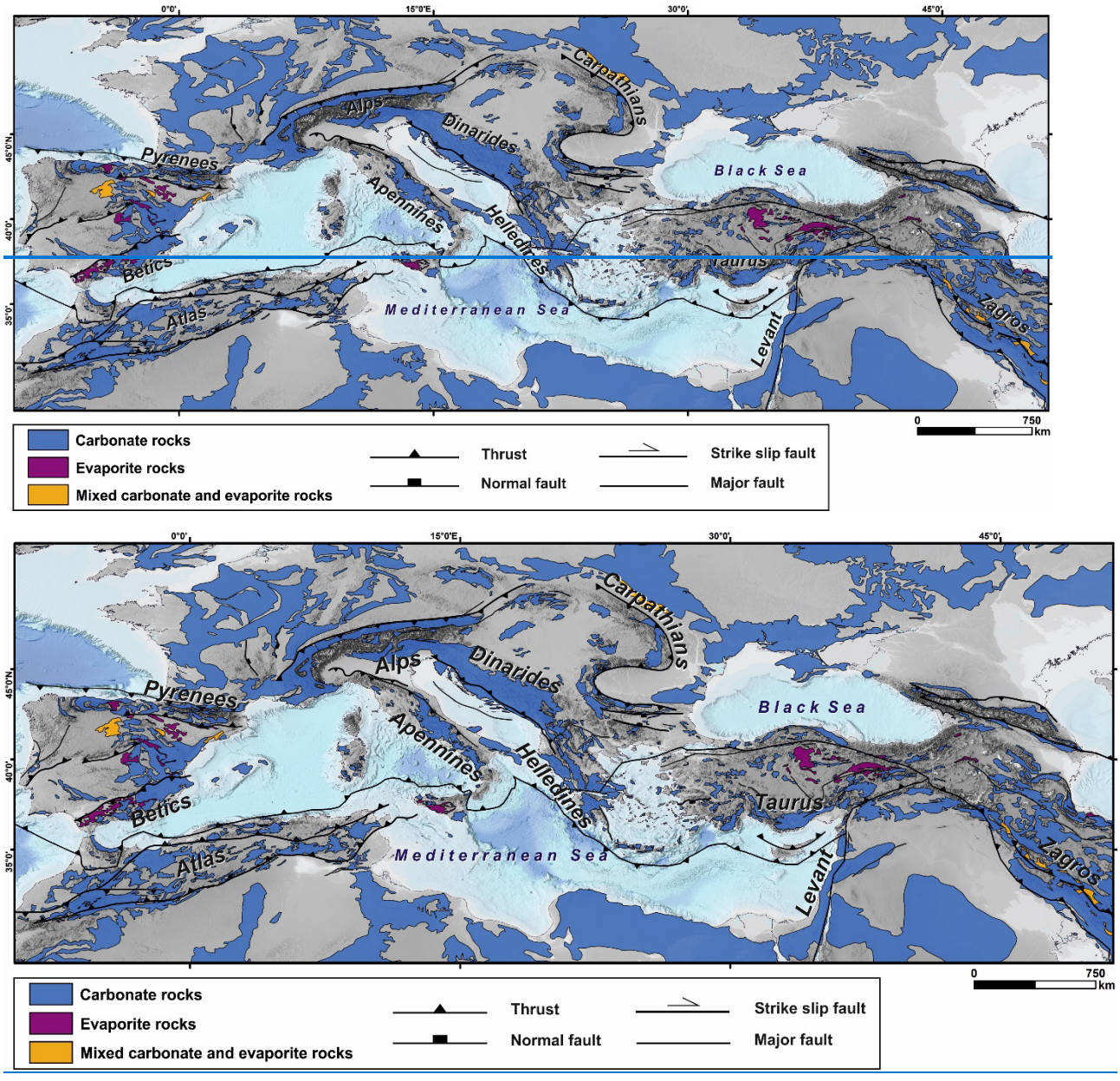

Figure 2: Euro-Mediterranean karst mountain regions being investigated within the study. Karstifiable rocks derived from WoKAM (Chen et al., 2017).

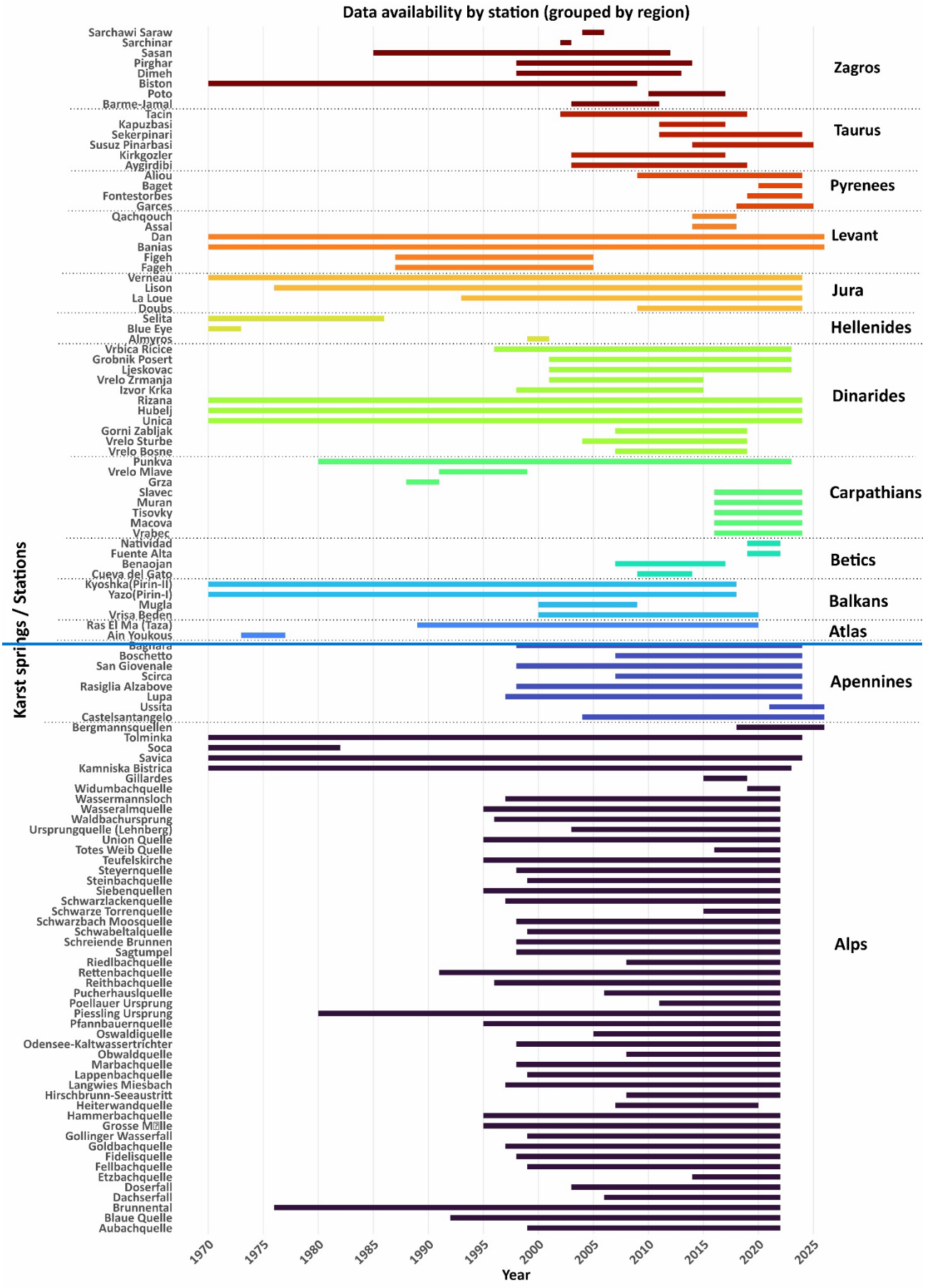
Data availability by station (grouped by region)
Karst springs / Stations
Sarchawi Saraw
Sarchinar
Sasan
Pirghar
Dimeh
Biston
Poto
Barme-Jamal
Tacin
Kapuzbasi
Sekerpinari
Susuz Pinarbasi
Kirkgozler
Aygirdibi
Aliou
Baget
Fontestorbes
Garces
Qachqouch
Assal
Dan
Banias
Figeh
Fageh
Verneau
Lison
La Loue
Doubs
Selita
Blue Eye
Almyros
Vrbica Ricice
Grobnik Posert
Ljeskovac
Vrelo Zrmanja
Izvor Krka
Rizana
Hubelj
Unica
Gorni Zabljak
Vrelo Sturbe
Vrelo Bosne
Punkva
Vrelo Mlave
Grza
Slavec
Muran
Tisovky
Macova
Vrabec
Natividad
Fuente Alta
Benaojan
Cueva del Gato
Kyoshka(Pirin-II)
Yazo(Pirin-I)
Mugla
Vrisa Beden
Ras El Ma (Taza)
Ain Youkous
Bagnara
Boschetto
San Giovenale
Scirca
Rasiglia Alzabove
Lupa
Ussita
Castelsantangelo
Bergmannsquellen
Tolminka
Soca
Savica
Kamniska Bistrica
Gillardes
Widumbachquelle
Wassermannsloch
Wasseralmquelle
Waldbachursprung
Ursprungquelle (Lehnberg)
Union Quelle
Totes Weib Quelle
Teufelskirche
Steyernquelle
Steinbachquelle
Siebenquellen
Schwarzlackenquelle
Schwarze Torrenquelle
Schwarzbach Moosquelle
Schwabeltalquelle
Schreiende Brunnen
Sagtumpel
Riedlbachquelle
Rettenbachquelle
Reithbachquelle
Pucherhauslquelle
Poellauer Ursprung
Piessling Ursprung
Pfannbauernquelle
Oswaldiquelle
Odensee-Kaltwassertrichter
Obwaldquelle
Marbachquelle
Lappenbachquelle
Langwies Miesbach
Hirschbrunn-Seeaustritt
Heiterwandquelle
Hammerbachquelle
Grosse Mühle
Gollinger Wasserfall
Goldbachquelle
Fidelisquelle
Fellbachquelle
Etzbachquelle
Doserfall
Dachserfall
Brunnental
Blaue Quelle
Aubachquelle
Zagros
Taurus
Pyrenees
Levant
Jura
Hellenides
Dinarides
Carpathians
Betics
Balkans
Atlas
Apennines
Alps
1970
1975
1980
1985
1990
1995
2000
2005
2010
2015
2020
2025
Year

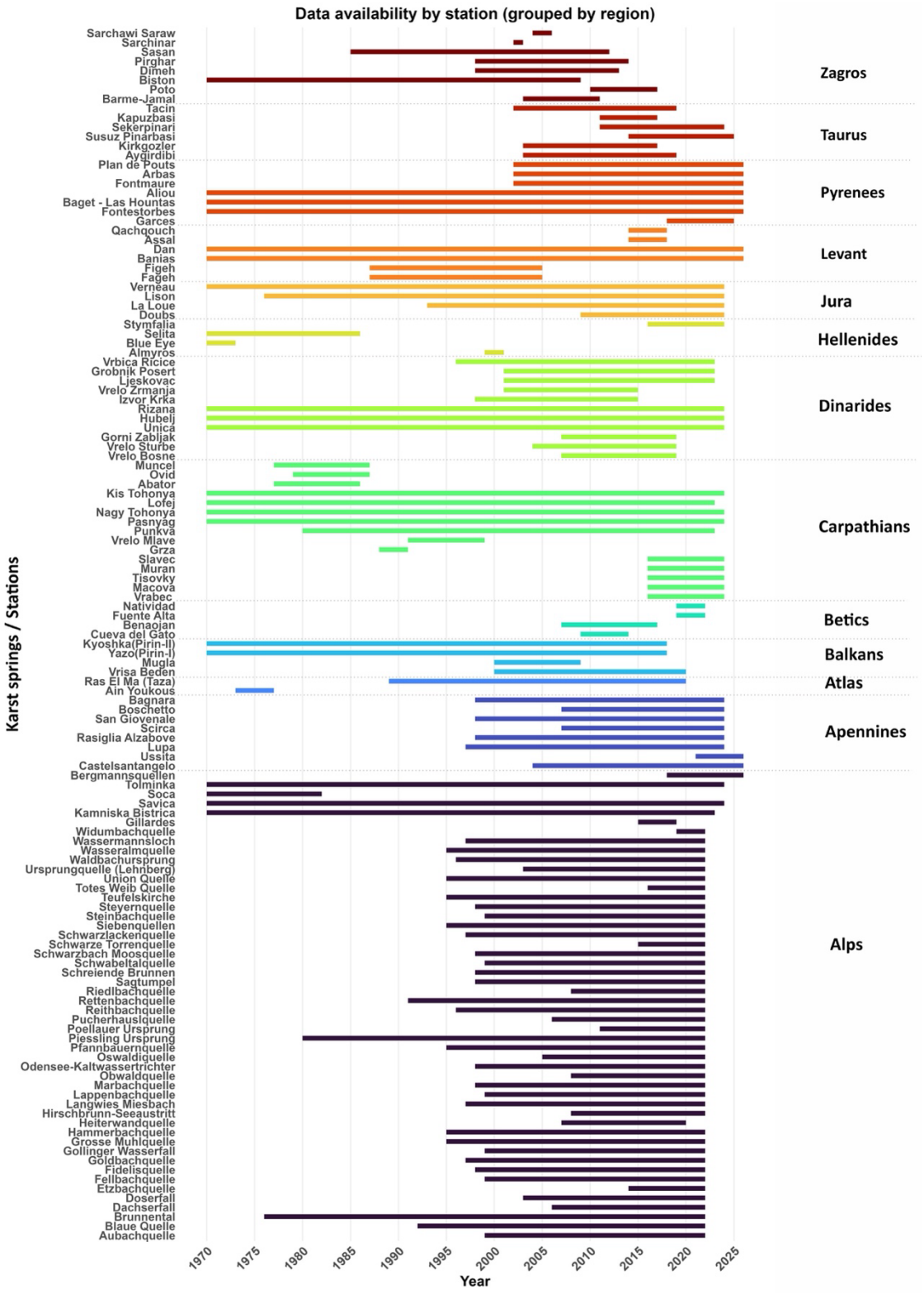

240 **Figure 3: Temporal coverage of the karst springs discharge dataset**

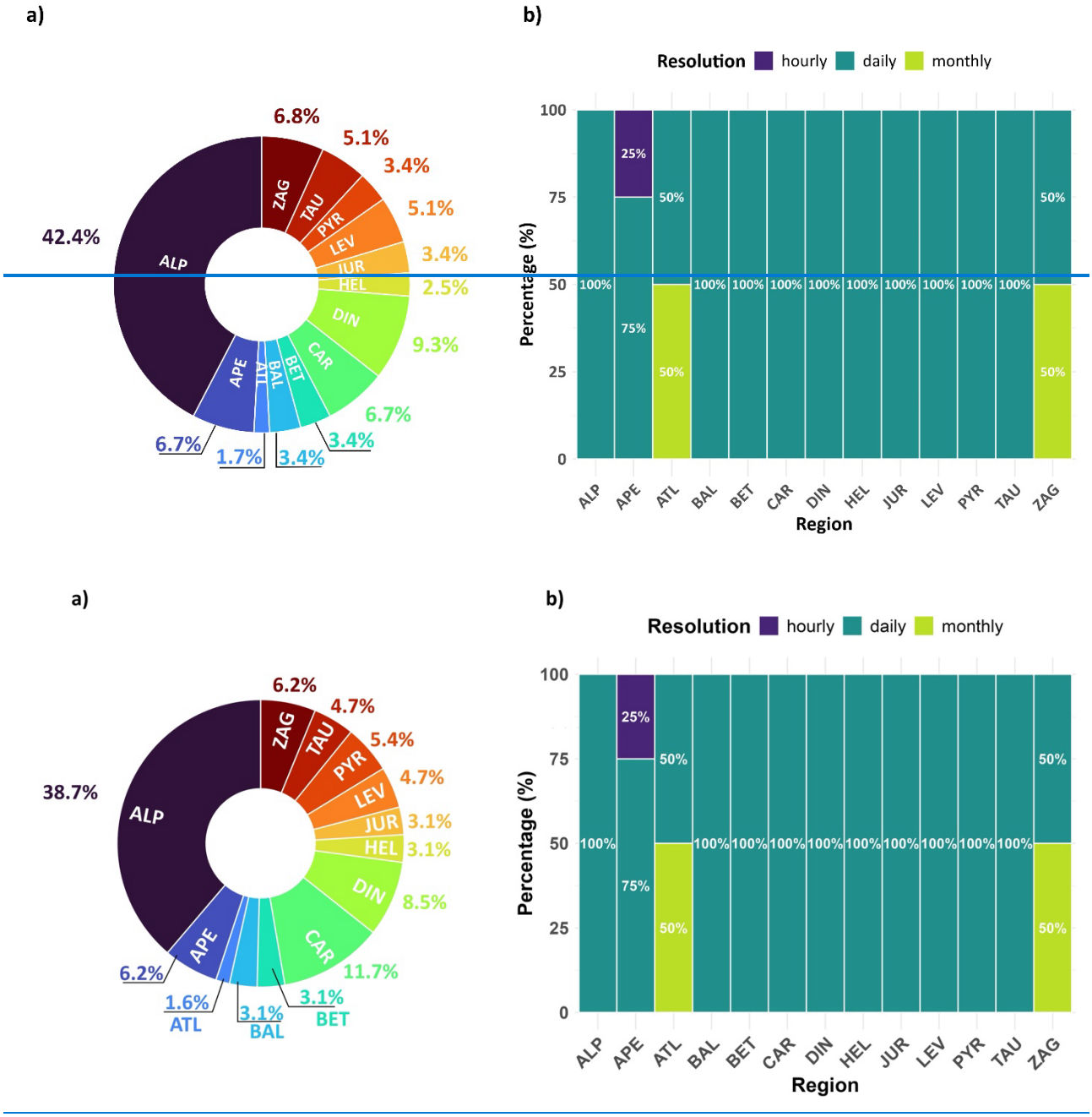

Figure 4: (a) The donut chart shows the regional distribution of karst springs according to number of karst springs, and (b) the stacked bars show the temporal resolution of the discharge time series in each region. (ALP: Alps, APE = Apennines, ATL = Atlas, BAL = Balkans, BET = Betics, CAR = Carpathians, DIN = Dinarides, HEL = Hellenides, JUR = Jura Mountains, LEV= Levant, PYR = Pyrenees, TAU = Taurus, and ZAG = Zagros Mountains)

3. Technical Validation

The technical validation of the dataset is grounded in the geological and hydrogeological coherence of the Euro-Mediterranean mountain belts, where karst development is primarily controlled by shared tectonic evolution, carbonate lithology distribution, and regional hydro-climatic gradients. Rather than treating individual springs as isolated observations, this study evaluates them within the context of the major orogenic systems that structure groundwater circulation across the Euro-Mediterranean, including the Atlas, Betics, Pyrenees, Alps, Carpathians, Apennines, Dinarides, Hellenides, Balkans, Taurus, Levant, and Zagros Mountains. These interconnected segments of the Alpine–

Himalayan orogenic belt provide a natural framework for assessing data consistency, representativeness, and comparability, as they host analogous karst aquifer architectures formed under broadly similar geodynamic conditions but expressed across distinct climatic settings. The following subsections briefly outline the regional characteristics of these mountain systems to demonstrate how the compiled springs collectively capture the structural and environmental diversity necessary for robust large-scale analyses.

3.1 Regional Overview of the Mountains Systems

The karst systems of the Euro-Mediterranean mountain belts developed within carbonate platforms assembled during the closure of the Tethys Ocean and subsequent Alpine–Himalayan orogenesis, resulting in structurally comparable aquifers characterized by strong compartmentalization, steep hydraulic gradients, and high-relief recharge areas (Dewey et al., 1989; Stampfli & Borel, 2002; Stevanović, 2015). This shared orogenic framework provides a consistent structural basis for comparing spring discharge dynamics, while pronounced contrasts in latitude (from 30N to 50N), longitude (from 5W to 51E), elevation (from 19 to 2000 m asl), vegetation cover (from bare rock to dense forests), and precipitation regime introduce systematic variability in recharge seasonality, snow contribution, and evapotranspiration losses (Goldscheider et al., 2020; Bakalowicz, 2005; Giese et al., 2025). Consequently, the selected mountain systems collectively span a wide range of hydroclimatic conditions within a broadly similar tectonic setting, allowing the discharge dataset to capture both common structural controls and region-specific climatic signals; the following subsections briefly outline the regional characteristics that motivate the inclusion of each mountain belt in the dataset.

3.2 The Western Mediterranean Arc: Atlas, Betics, and Pyrenees

The Western Mediterranean mountain systems, including the Pyrenees, Betic Cordillera, and Atlas Mountains, host extensive karst aquifers developed within Mesozoic carbonate formations (Fig. 5) that act as major regional groundwater reservoirs under strong elevation- and climate-driven recharge gradients (Beauchamp et al., 1999; Akdim et al., 2012). Across these mountain belts, groundwater recharge is controlled by a combination of precipitation amount, snow accumulation, and melt seasonality, resulting in pronounced spatial and temporal variability in karst spring discharge. In the Pyrenees, high-elevation karst systems are primarily sustained by snow-dominated recharge, with seasonal storage and discharge strongly modulated by melt dynamics. This, in turn, conditions the development of the karst cave conduit system (González-Ramón et al., 2020). Groundwater flow is organized by thrust systems and folded carbonate structures, which compartmentalize aquifers and channel regional flow toward large karst springs (Muñoz, 1992; Vergés et al., 2002; Jódar et al., 2020). The Betic Cordillera exhibits highly heterogeneous hydroclimatic conditions, where episodic rainfall and mixed rain–snow recharge dominate. Structural compartmentalization related to the Alboran domain exerts first-order control on recharge–discharge connectivity and spring response variability (Platt & Vissers, 1989; Andreo et al., 2008). The Atlas Mountains represent a transitional Mediterranean to semi-arid hydroclimatic setting, where karst aquifers within Jurassic carbonate massifs provide long-term groundwater storage sustained by orographic precipitation and snowmelt at higher elevations (Frizon de Lamotte et al., 2009; 2011). These aquifers support perennial spring discharge despite limited annual rainfall and constitute a critical water resource during drought periods.

Across all three mountain systems, ongoing warming trends are altering snow persistence, melt timing, and recharge seasonality, increasing the sensitivity of karst spring discharge to interannual climate variability and prolonged droughts (Born et al., 2008; Beniston et al., 2018). The karst aquifers of the Atlas, Betics, and Pyrenees are therefore widely recognized as Mediterranean hydroclimatic hotspots and have been extensively studied from multiple hydrogeological

perspectives (e.g., Mangin, 1975; Bouchaou et al., 2002; Sirieix et al., 2014; Akdim, 2015; Bailly-Comte et al. 2018; Binet et al., 2020; Herms et al., 2019; 2021; Ladouche et al. 2024; Jódar et al., 2025). The major mountainous karst springs which are influenced by snowmelt recharge are given in Fig. 5 and Table 4. To better reveal the hydrodynamic behaviour of these systems, one candidate karst springs' discharge hydrograph from each region is shared in Fig. 6.

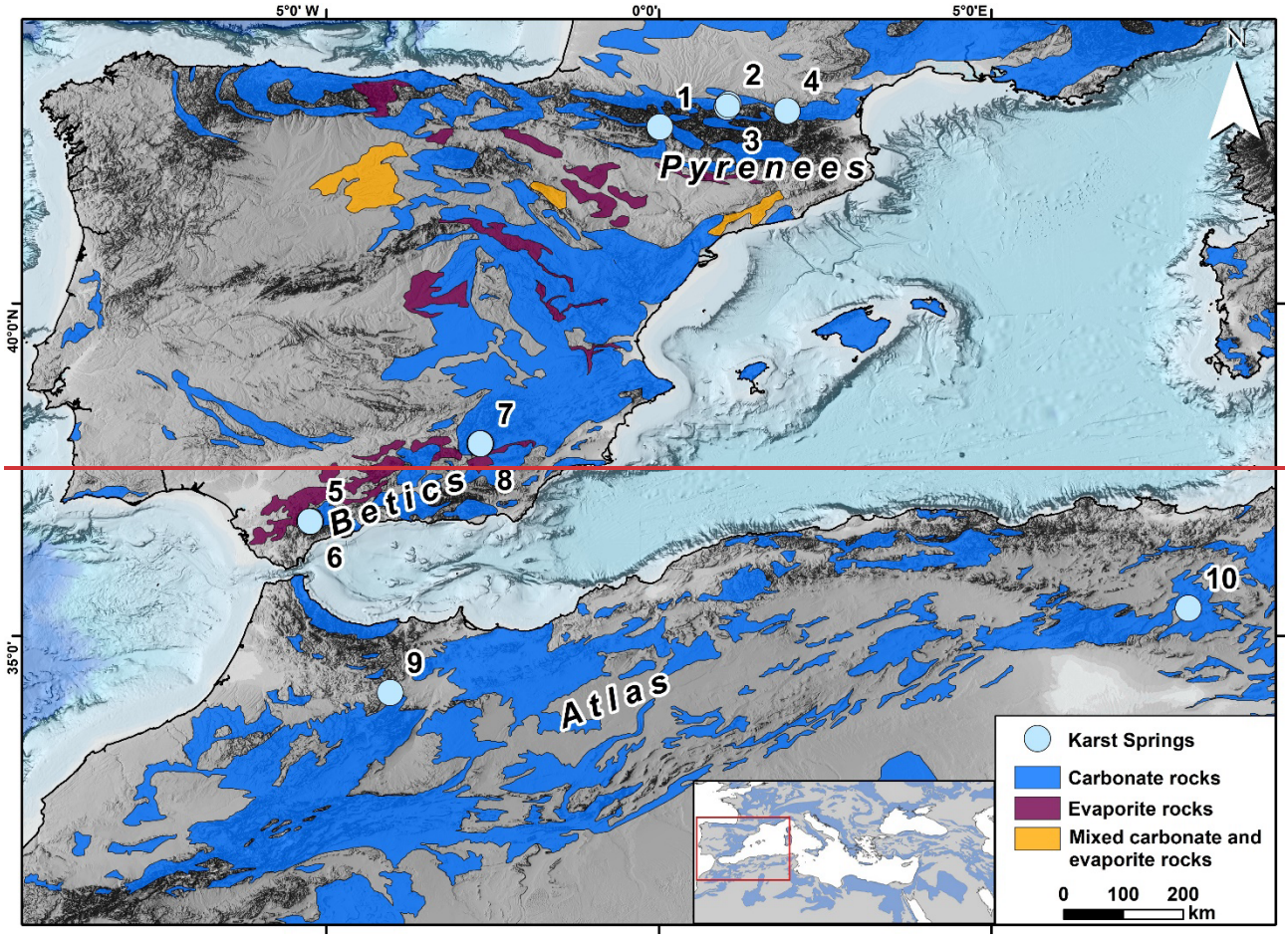
5°0' W
0°0'
5°0'E
40°0'N
35°0'
N
1
2
3
4
Pyrenees
5
Betics
6
7
8
9
Atlas
10
Karst Springs
Carbonate rocks
Evaporite rocks
Mixed carbonate and evaporite rocks
0 100 200
km

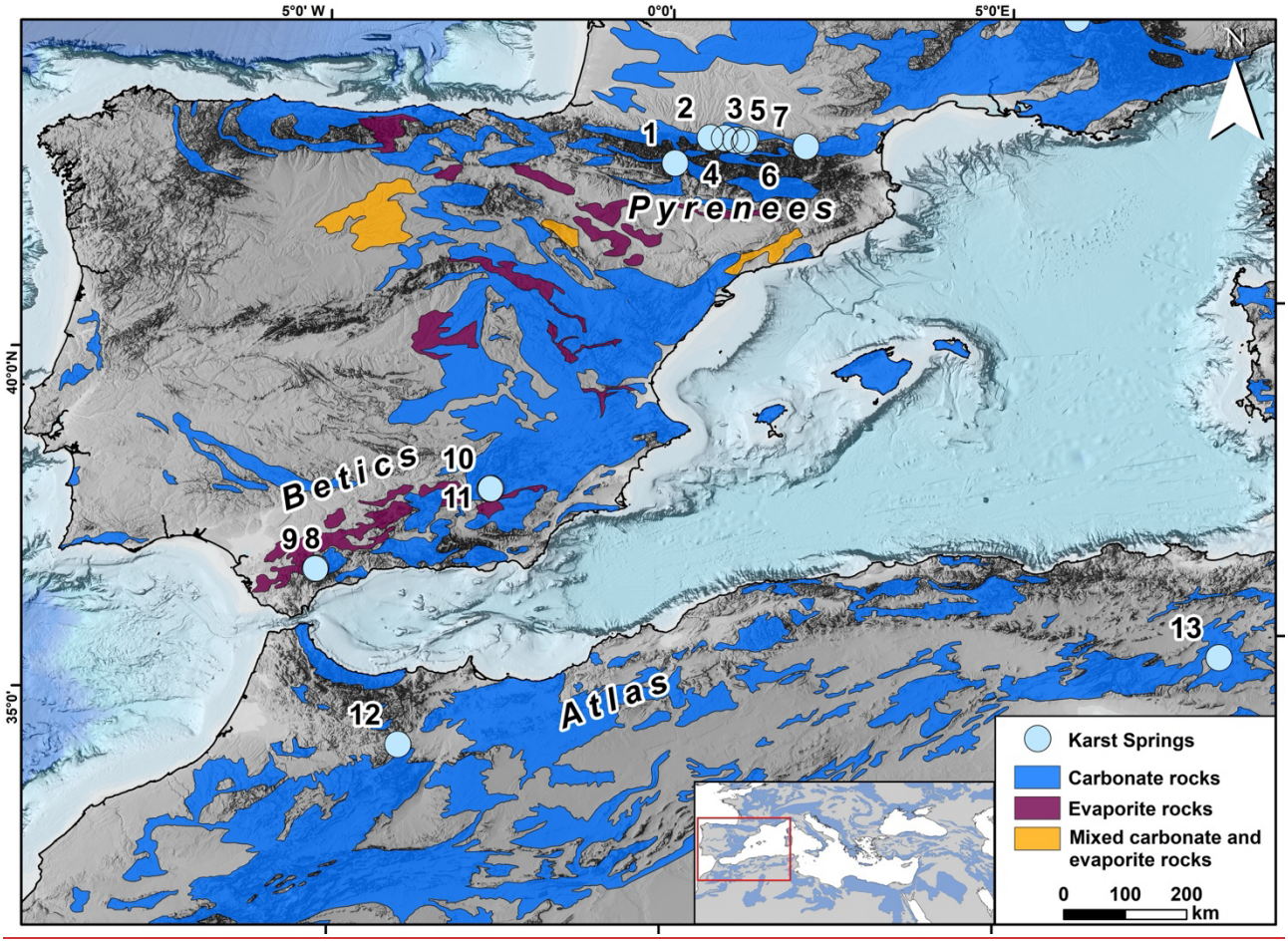

Figure 5: Distribution of major mountainous karst springs on the Mediterranean carbonate map within the large carbonate massifs of the Atlas, Betics, and Pyrenees mountains. Karst rocks are derived from the WoKAM dataset (Chen et al., 2017). Numbers shown on the springs refer to: ~~1 – Garcés Spring, 2 – Aliou, 3 – Baget–Las Hountas, 4 – Source de Fontestorbes, 5 – Cueva del Gato, 6 – Benaojan, 7 – Natividad, 8 – Fuente Alta, 9 – Ras El Ma (Taza), and 10 – Ain Youkous.~~ 1 – Garcés, 2 – Plan de Pouts, 3 – Fontmaure, 4 – Arbas, 5 – Aliou, 6 – Baget–Las Hountas, 7 – Source de Fontestorbes, 8 – Cueva del Gato, 9 – Benaojan, 10 – Natividad, 11 – Fuente Alta, 12 – Ras El Ma (Taza), and 13 – Ain Youkous.

Table 4. The major karst springs in the Atlas, Betics, and the Pyrenees mountains

Region	Country	Spring Name	Lat.	Lon.	Elev. (m asl)	Data period	Data resolution
Atlas	Algeria	Ain Youkous	35.417	7.964	975	1973-1977	Daily
Atlas (Middle Atlas)	Morocco	Ras El Ma (Taza)	34.15	-4.04	960	1989-2020	Monthly
Betics	Spain	Cueva del Gato	36.727	-5.238	435	~~2009~~1944-2014	Daily
Betics	Spain	Benaojan	36.718	-5.251	520	2007-2017	Daily
Betics	Spain	Fuente Alta	37.888	-2.691	1140	2019-2022	Daily
Betics	Spain	Natividad	37.892	-2.676	1090	2019-2022	Daily
Pyrenees	France	Aliou	42.990	1.048	100	~~2009~~1969-~~2024~~2026	Daily
Pyrenees	France	Fontmaure	43.016	0.738	317	2002-2026	Daily
Pyrenees	France	Arbas	42.985	0.902	435	2002-2026	Daily

Pyrenees	France	Plan de Pouts	43.025	0.527	525	2002-2026	Daily
Pyrenees	France	~~Source de~~ Fontestorbes	42.893	1.927	450	~~2019~~1965-~~2024~~2026	Daily
Pyrenees	France	Baget - Las Hountas	42.955	1.029	500	~~2020~~1968-~~2024~~2026	Daily
Pyrenees	Spain	Garcés	42.652	0.015	2000	2018-2025	Daily

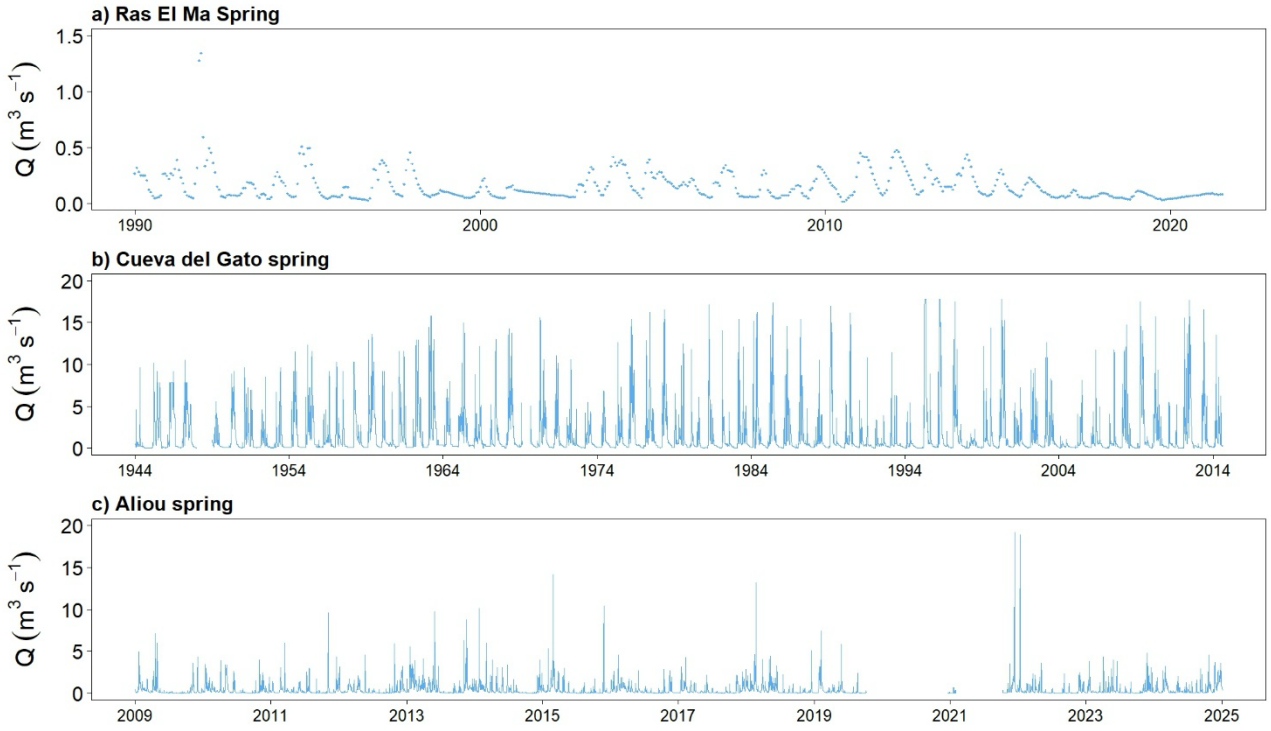

Figure 6. Discharge hydrographs from the Western Mediterranean karst mountains. (a) Ras El Ma spring from Moroccan Middle Atlas, (b) Cueva del Gato spring from Betics, and (c) Aliou spring from the French Pyrenees.

3.3 The North-Central European Arc: Jura, Alps and Carpathians

The Alpine–Carpathian mountain system hosts some of the most climatically sensitive karst aquifers in Europe, developed within thick Mesozoic carbonate successions whose hydraulic connectivity is strongly structured by Alpine–Tethyan tectonics (Dewey et al., 1989; Schmid et al., 2004). Karst aquifer geometry and conduit organization are fundamentally tectonogenetic, controlled by thrust systems, fold hinges, and fault zones inherited from multi-stage convergence and nappe stacking, while also commonly influenced by the direction of the groundwater hydraulic slope~~,~~ by bedding planes ~~as~~ inherited sedimentary structures ~~that are~~ subsequently modified by tectonic deformation (Goldscheider et al., 2020). Across the Alps and the Jura Mountains, particularly within the Northern Calcareous Alps and Helvetic domain, karst aquifers exhibit dual hydraulic behaviour combining rapid conduit flow with slower fracture- and matrix-controlled storage. High-altitude massifs such as the Hochschwab sustain large perennial springs that form critical drinking-water resources for downstream urban areas (Goldscheider, 2005; Plan et al., 2009). Recharge is dominated by seasonal snow accumulation and melt, producing a pronounced nival discharge signal and strong interannual variability linked to winter precipitation and temperature conditions (Isotta et al., 2014). Eastward, the Western Carpathians represent a direct continuation of the Eastern Alps and karst aquifers typically occur as Mesozoic limestone and dolomite plates overthrust onto low-permeability foreland units. In these systems, groundwater recharge is likewise snow-controlled, and climatically driven shifts in snowmelt timing and duration are expected to alter spring discharge regimes and downstream

groundwater contributions to lowland basins such as the Pannonian Basin (Royden, 1993; Csontos & Vörös, 2004; Matenco & Radivojević, 2012).

Overall, Alpine–Carpathian karst aquifers (Fig. 7) function as major "water towers" of Europe, where snowmelt-driven recharge and high structural connectivity result in rapid hydrological responses to climate variability. These systems have therefore been extensively investigated by hydrogeologists for decades from both process-based and applied perspectives (e.g. Klimchouk et al., 1996; Maucha, 1998; Petrič, 2004; Malík, 2007; Orășeanu ~~&~~ and Iurkiewicz, 2010; Cholet et al., 2017, 2019; Malík et al., 2021; Palcsu et al., 2021; Mádl-Szőnyi et al., 2022; Le Mesnil et al., 2022; Çallı et al., 2023; Gabrovšek et al., 2023; Rispal et al., 2026; Çallı, 2026a). The major mountainous karst springs of the Alpine–Carpathian system are listed in Table 5. The discharge hydrographs from each mountain region is plotted in Fig. 8 to better illustrate the system hydrodynamics.

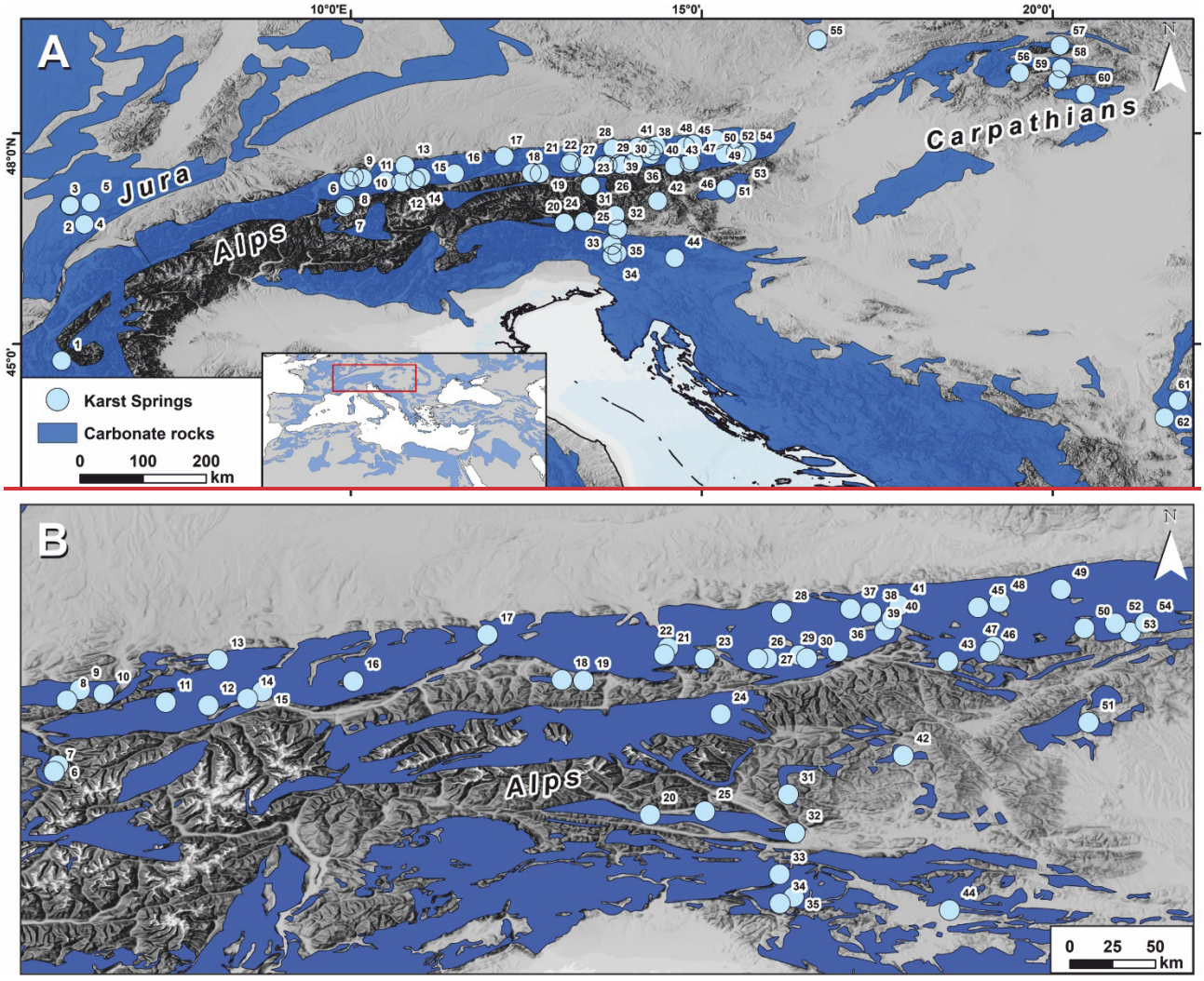
A
10°0'E
15°0'
20°0'
48°0'N
45°0'
N
Jura
Alps
Carpathians
Karst Springs
Carbonate rocks
0 100 200
km
B
N
Alps
0 25 50
km

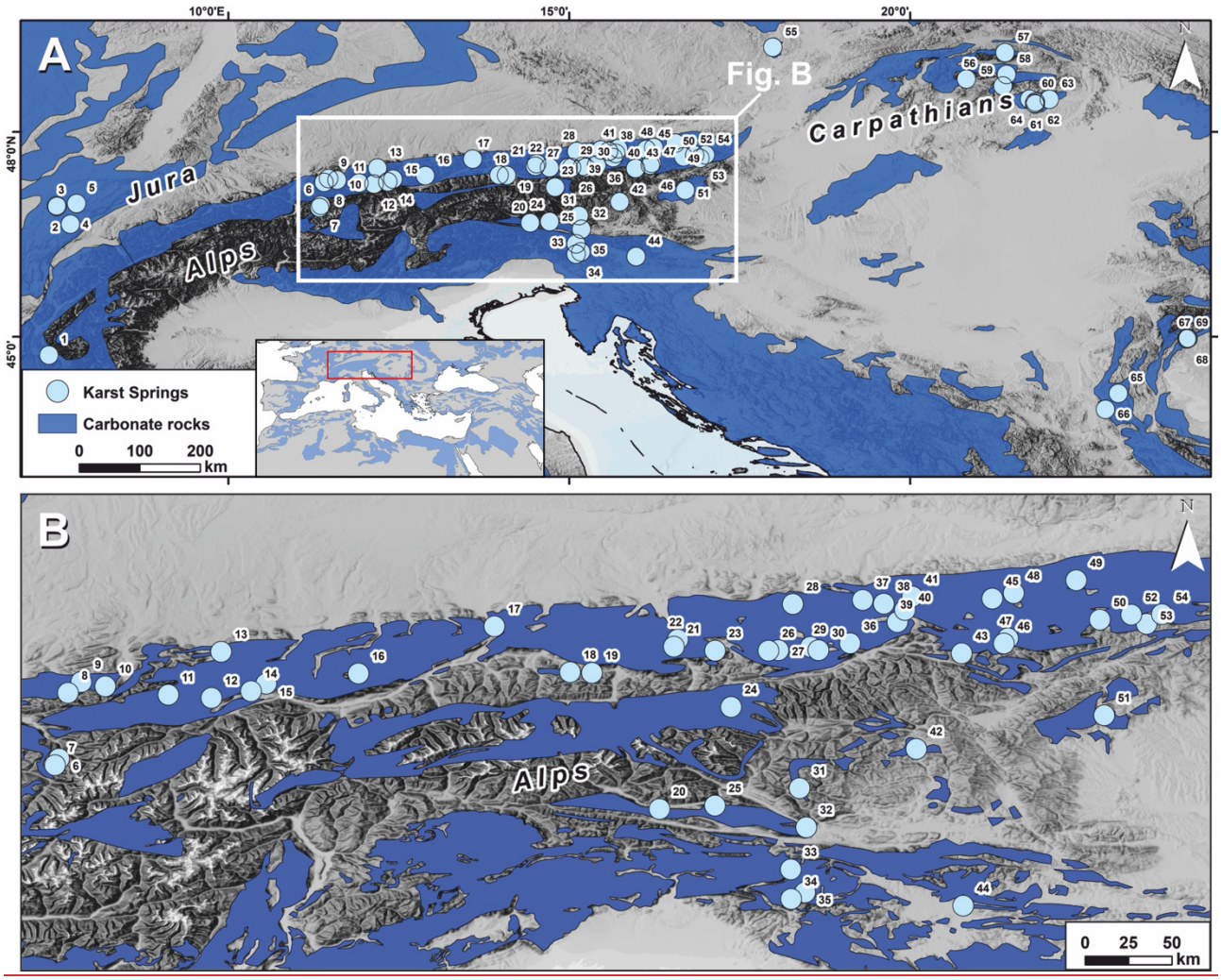

Figure 7. (A) Major karst springs associated with the Alpine–Carpathian karst aquifer systems in the North-Central European Arc, including the Jura Mountains, Alps, and Carpathians. Carbonate rocks are derived from the WoKAM dataset (Chen et al., 2017). (B) Closer view of the Alps shown in (A). Spring numbers correspond to: 1 – Gillardes, 2 – Lison, 3 – Verneau, 4 – Doubs, 5 – La Loue, 6 – Fidelisquelle, 7 – Obwaldquelle, 8 – Widumbachquelle, 9 – Goldbachquelle, 10 – Aubachquelle, 11 – Doserfall, 12 – Heiterwandquelle, 13 – Bergmannsquellen, 14 – Ursprungquelle (Lehnberg), 15 – Schwarzbach–Moosquelle, 16 – Schwarzlackenquelle, 17 – Blaue Quelle, 18 – Schreiende Brunnen, 19 – Pucherhäuslquelle, 20 – Lappenbachquelle, 21 – Schwarze Torrenquelle, 22 – Gollinger Wasserfall, 23 – Dachserfall, 24 – Marbachquelle, 25 – Fellbachquelle, 26 – Waldbachursprung, 27 – Hirschbrunn-Seeaustritt, 28 – Langwies/Miesbach, 29 – Ödensee-Kaltwassertrichter, 30 – Riedlbachquelle, 31 – Oswaldigquelle, 32 – Union Quelle, 33 – Soca, 34 – Tolminca, 35 – Savica, 36 – Sägtümpel, 37 – Brunnental, 38 – Teufelskirche, 39 – Prießling Ursprung, 40 – Rettenbachquelle, 41 – Steyrerquelle, 42 – Pöllauer Ursprung, 43 – Etzbachquelle, 44 – Kamniška Bistrica, 45 – Steinbachquelle, 46 – Wassermannsloch, 47 – Schwabeltalquelle, 48 – Reithbachquelle, 49 – Große Mühlquelle, 50 – Pfannbauernquelle, 51 – Hammerbachquelle, 52 – Totes Weib Quelle, 53 – Siebenquellen, 54 – Wasseralmquelle, 55 – Punkva, 56 – Dolná Lehota - Vrabec 2, 57 – Lysá Poľana - Tisovky, 58 – Liptovská Teplička - Macová, 59 – Muráň - Vyvieračka pod hradom, 60 – Slavec - Čierna vyvieračka, 61 – Nagy Tohonya, 62 – Lófej, 63 – Pasnyag, 64 – Kis-Tohonya, 65 - Vrelo Mlave, ~~and 62~~ 66 – Grza, 67 – Muncel, 68 – Abator, and 69 - Ovid.

Table 5. The mountainous karst springs of the Alps-Carpathians regions (* 44 karst springs from Austria is given in supplementary material)

Region	Country	Spring Name	Lat.	Lon.	Elev. (m asl)	Data period	Data resolution
Alps	*Austria						
Alps	France	Gillardes	44.760	5.888	870	2015-2019	Daily
Alps	Slovenia	Kamniška Bistrica	46.224	14.617	385	1970-2023	Daily
Alps	Slovenia	Savica	46.293	13.797	838	1954-2024	Daily
Alps	Slovenia	Soca	46.412	13.724	990	1955-1982	Daily
Alps	Slovenia	Tolminka	46.259	13.725	680	1953-2024	Daily
Alps	Germany	Bergmannsquellen	47.539	10.772	1220	2018-2026	Daily
Jura Mts	France	Doubs	46.705	6.209	945	2009-2024	Daily
Jura Mts	France	La Loue	47.011	6.299	530	1993-2024	Daily
Jura Mts	France	Lison	46.967	6.011	420	1976-2024	Daily
Jura Mts	France	Verneau	46.978	6.002	375	1969-2024	Daily
Carpathians	Serbia	Grza	43.953	21.592	560	1988-1991	Daily
Carpathians	Serbia	Vrelo Mlave	44.192	21.784	320	1991-1999	Daily
Carpathians	Czechia	Punkva	49.333	16.650	300	1980-2023	Daily
Carpathians	Slovakia	Dolná Lehota - Vrabec 2	48.860	19.527	600	2016-2024	Daily
Carpathians	Slovakia	Liptovská Teplička - Macová	48.929	20.124	1100	2016-2024	Daily
Carpathians	Slovakia	Lysá Poľana - Tisovky	49.252	20.103	1000	2016-2024	Daily
Carpathians	Slovakia	Muráň - Vyvieračka pod hradom	48.757	20.070	430	2016-2024	Daily
Carpathians	Slovakia	Slavec - Čierna vyvieračka	48.562	20.465	250	2016-2024	Daily
Carpathians	Hungary	Pasnyag	48.557	20.764	173	1969-2024	Daily
Carpathians	Hungary	Nagy-Tohonya	48.487	20.551	236	1964-2024	Daily
Carpathians	Hungary	Lóofej	48.522	20.546	462	1965-2024	Daily
Carpathians	Hungary	Kiss-Tohonya	48.495	20.538	262	1960-2024	Daily
Carpathians	Romania	Abator	45.000	22.800	284	1977-1986	Daily
Carpathians	Romania	Ovid	45.010	22.820	290	1979-1987	Daily
Carpathians	Romania	Muncel	45.010	22.810	290	1977-1987	Daily

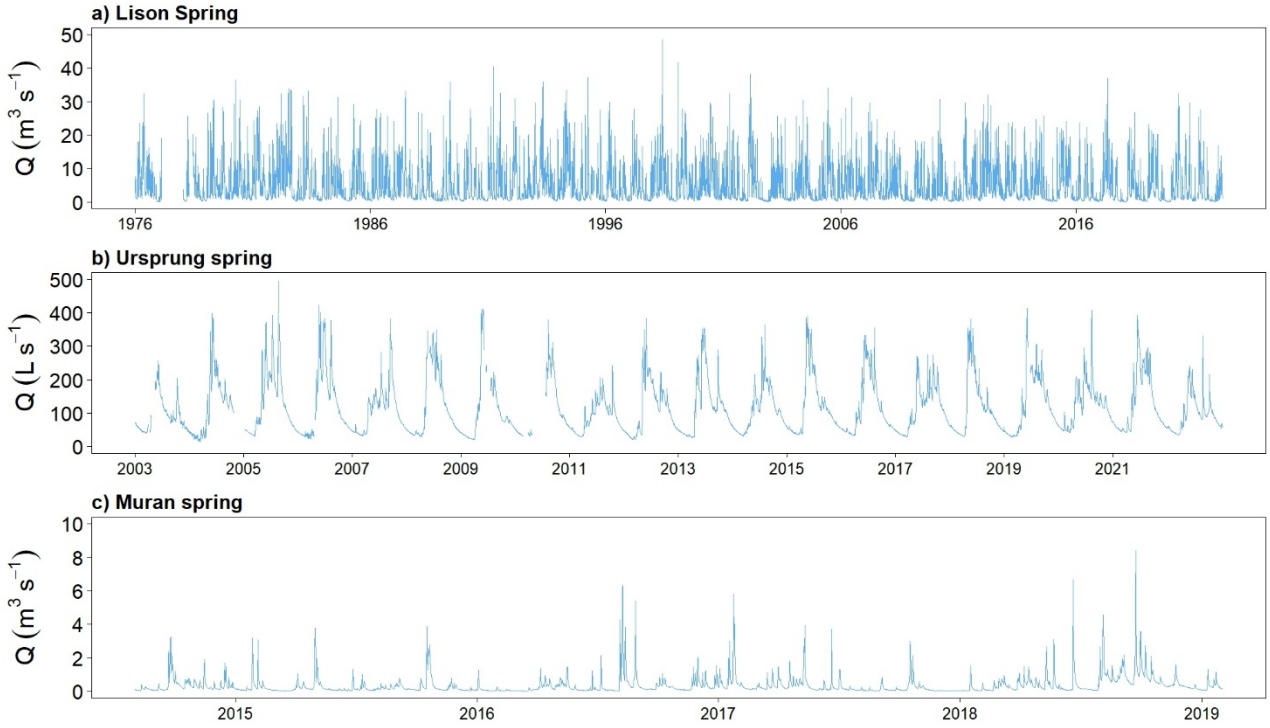

Figure 8: Discharge hydrographs from the Northern-Central Mediterranean karst mountains. (a) Lison spring from French Jura, (b) Ursprung (Lehnberg) spring from Austrian Alps, and (c) Muráň - Vyvieračka pod hradom from Slovakian Carpathians.

3.4 The Adriatic-Balkan System: Apennines, Dinarides, Hellenides and Balkans

The Adriatic–Balkan mountain system is included in the study because it hosts some of the most extensive and hydraulically responsive karst aquifers in Europe, spanning a broad latitudinal range and strong contrasts in elevation, vegetation cover, and Mediterranean climate regimes (Fig. 9).

The Apennine orogenesis developed through several tectonic phases producing a coupled system of eastward-migrating thrusting in the east and extensional faulting in the west (e.g., Carminati et al., 2010; Carminati and Doglioni, 2012). This complex structural system, combined with pronounced hydroclimatic gradients, produced ~~an~~ intense karstification of limestone rocks which host aquifers feeding karst springs, most of which are located along the Apennine ridge (Xanke et al., 2024). In detail, karst aquifers of central Apennines, developed within thick Meso–Cenozoic carbonate Umbria–Marche Sequence and Lazio-Abruzzo carbonate platform. The mountain's elevations and the structural-geological complexity in a predominantly rainfall-driven recharge regime produce springs with ~~pronounced~~ seasonal variability and limited snow storage, making discharge sensitive to prolonged drought periods and reduced snow accumulation (Di Matteo et al., 2013; Lorenzi et al., 2023; Rusi & Di Giovanni, 2024; Di Matteo et al., 2026; Ortenzi et al., 2026). Moreover, the hydrogeological systems feeding the springs are located in high seismic areas which can produce abrupt discharge changes following earthquakes (e.g., Petitta et al., 2018; Di Matteo et al., 2020; Cambi et al., 2022).

The Dinarides represent the classical reference region for karst hydrogeology, characterized by high-relief carbonate plateaus, sparse soil and vegetation cover in the Adriatic zone, and intense winter precipitation. Northern parts (Snežnik and~~,~~ Velebit mountains), on the other hand, are densely forested which might have an influence on the groundwater recharge dynamics. These conditions, combined with structurally continuous carbonate units, promote rapid infiltration, limited hydraulic buffering, and the development of structurally-controlled (and frequently flooded) poljes (Mayaud et

al., 2019; Ravbar et al., 2021), sinking rivers, and high-discharge springs such as Unica (Slovenia) and Ombla (Croatia) (Milanović, 1981; Bonacci, 2004; Mihevc et al., 2010). As a result, Dinaric karst springs exhibit strong interannual discharge variability and high sensitivity to prolonged droughts, with direct implications for regional drinking-water supply (Ćuk Đurović et al., 2022). The Albanides-Hellenides form the southern continuation of the system into Albania and Greece, where higher elevations and mixed rainfall–snowmelt recharge coexist with strong tectonic compartmentalization. Karst aquifers hosted in carbonate platforms and marbles are highly responsive to both climatic forcing and seismic activity, frequently displaying abrupt discharge changes following earthquakes (Jolivet & Brun, 2010; Katsanou et al., 2015a, b; Katsanou, 2018; Eftimi & Malik, 2019; Eftimi, 2020). Across the Adriatic–Balkan region, karst groundwater constitutes a primary freshwater resource, and the springs compiled here (Table 6) provide critical records for assessing climate-driven variability in Mediterranean mountain karst systems. For further representation, discharge hydrographs are provided for one representative karst spring from each region in Fig. 10.

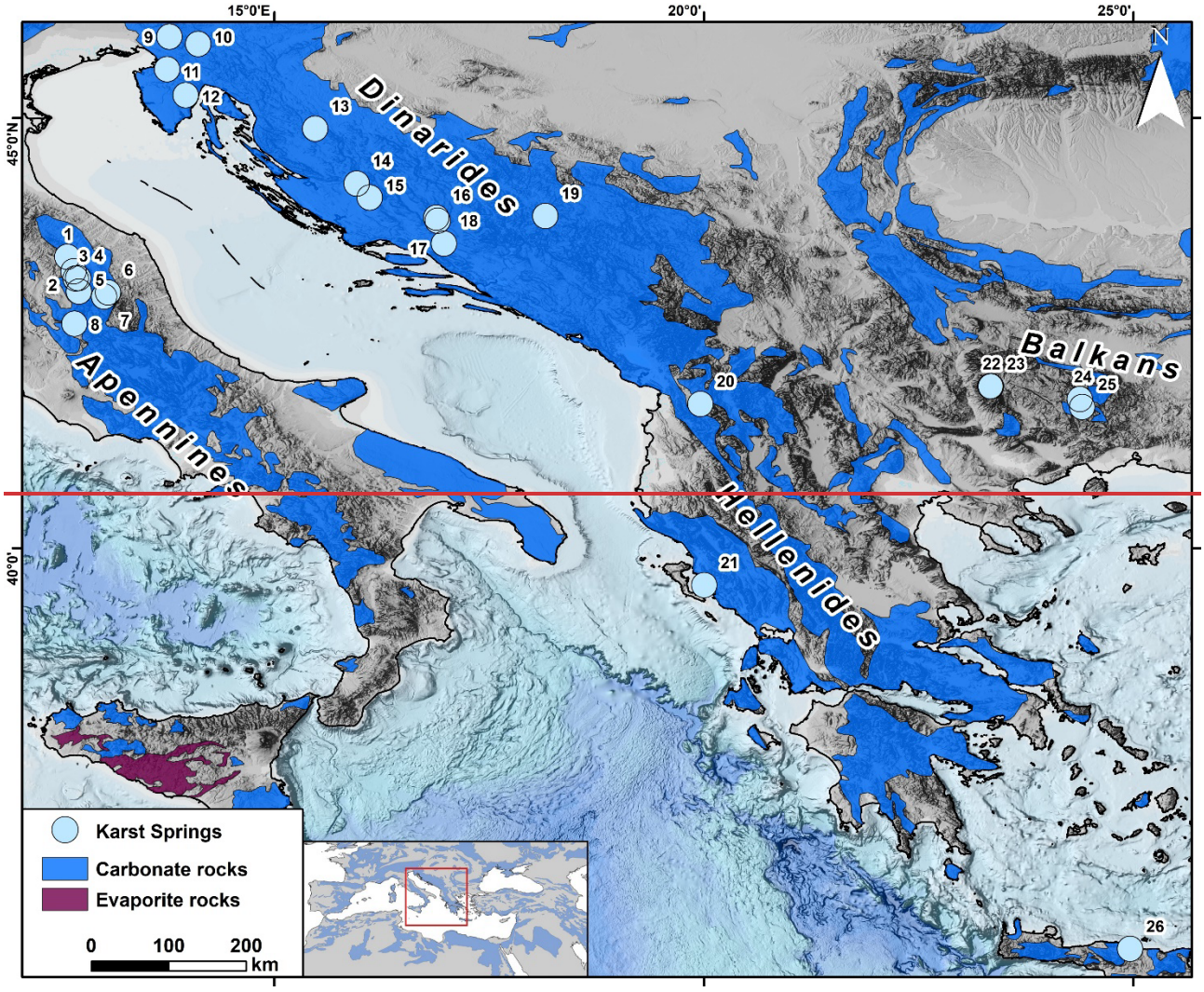
15°0'E
20°0'
25°0'
45°0'N
40°0'
N
Dinarides
Balkans
Apennines
Hellenides
1
2
3
4
5
6
7
8
9
10
11
12
13
14
15
16
17
18
19
20
21
22
23
24
25
26
Karst Springs
Carbonate rocks
Evaporite rocks
0
100
200
km

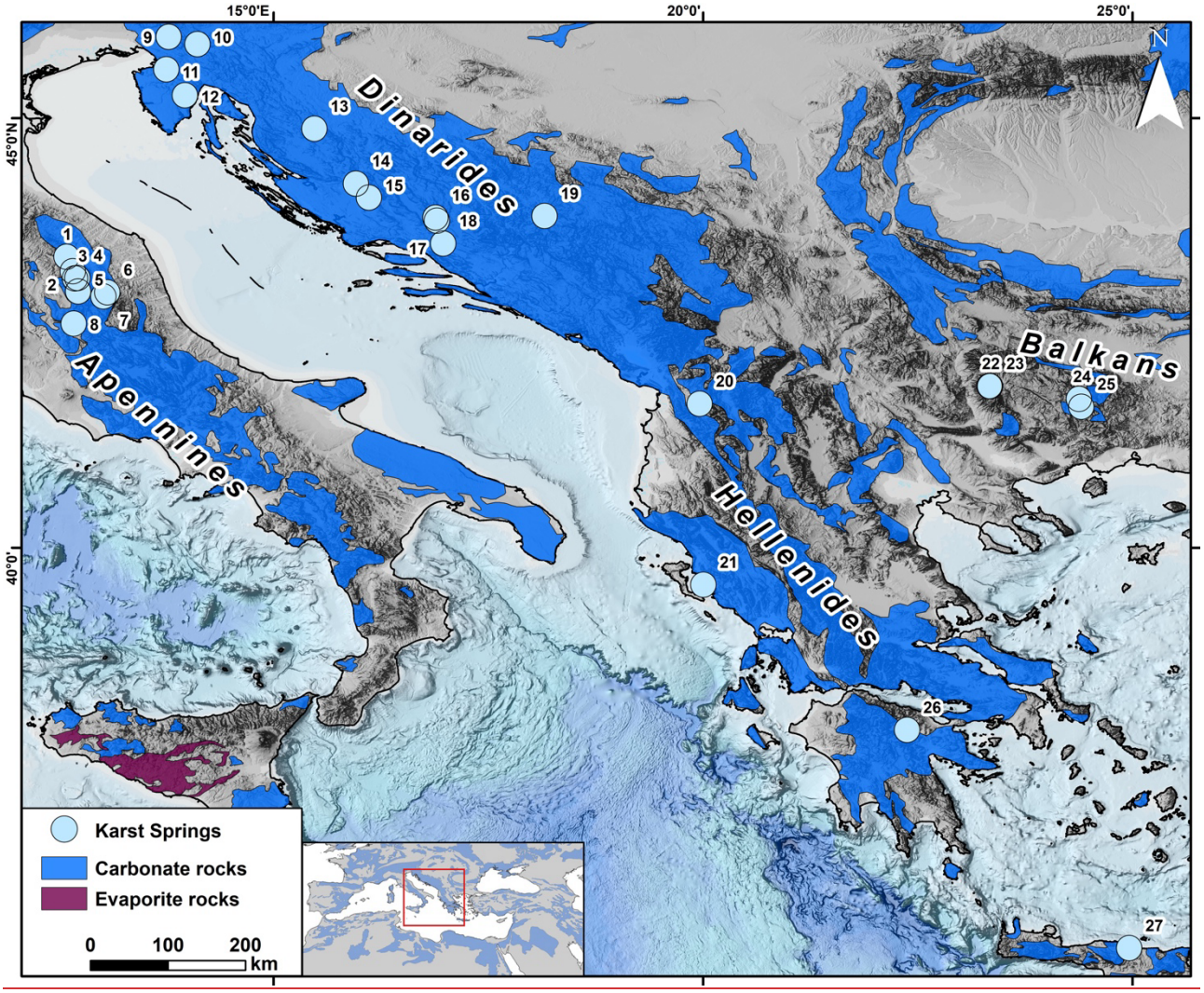

Figure 9: Distribution of the karst springs analyzed in this study across the Adriatic–Balkan mountain system, including the Apennines, Dinarides, Hellenides, and Balkan Mountains. Carbonate and evaporite rocks are derived from the WoKAM dataset (Chen et al., 2017). Numbers refer to the following karst springs: 1 – Scirca, 2 – Boschetto, 3 – San Giovenale, 4 – Bagnara, 5 – Rasiglia Alzabove, 6 – Ussita, 7 – Castelsantangelo, 8 – Lupa, 9 – Hubelj, 10 – Unica, 11 – Rižana, 12 – Grobnik Posert, 13 – Vrbica Ričice, 14 – Vrelo Zrmanja, 15 – Izvor Krka, 16 – Gorni Zabljak, 17 – Vrelo Sturbe, 18 – Plitvička Ljeskovac, 19 – Vrelo Bosne, 20 – Selita, 21 – Blue Eye (Syri-i Kalter), 22 – Yazo, 23 – Kyoshka, 24 – Vrisa Beden, 25 – Mugla, 26 – Stymfalia, and 27 – Almyros Heraklio.

Table 6. The mountainous karst springs of the Apennines, Dinarides, Hellenides and Balkan regions

Region	Country	Spring Name	Lat.	Lon.	Elev. (m asl)	Data period	Data resolution
Apennines	Italy	Castelsantangelo	42.894	13.157	738	2006-2026	Daily
Apennines	Italy	Ussita	42.942	13.202	1350	2021-2026	Daily
Apennines	Italy	Scirca	43.354	12.730	590	2007-2024	Daily
Apennines	Italy	San Giovenale	43.103	12.826	475	1998-2024	Daily
Apennines	Italy	Rasiglia Alzabove	42.952	12.864	630	1998-2024	Daily
Apennines	Italy	Boschetto	43.186	12.802	540	2007-2024	Daily
Apennines	Italy	Bagnara	43.109	12.856	630	1998-2024	Daily
Apennines	Italy	Lupa	42.579	12.812	375	1997-2024	Daily
Dinarides	Bosnia and Herzegovina	Vrelo Bosne	43.827	18.271	497	2007-2019	Daily

Dinarides	Bosnia and Herzegovina	Vrelo Sturbe	43.774	17.023	738	2004-2019	Daily
Dinarides	Bosnia and Herzegovina	Gorni Zabljak	43.808	17.007	721	2007-2019	Daily
Dinarides	Croatia	Plitvička Ljeskovac	43.509	17.096	410	2001-2023	Daily
Dinarides	Croatia	Grobnik Posert	45.228	14.102	45	1999-2023	Daily
Dinarides	Croatia	Vrbica Ričice	44.839	15.603	687	1996-2023	Daily
Dinarides	Croatia	Izvor Krka	44.042	16.235	245	1947-2014	Daily
Dinarides	Croatia	Vrelo Zrmanja	44.203	16.083	325	1977-2014	Daily
Dinarides	Slovenia	Unica	45.820	14.246	453	1926-2024	Daily
Dinarides	Slovenia	Hubelj	45.905	13.913	220	1955-2024	Daily
Dinarides	Slovenia	Rižana	45.528	13.885	69	1947-2024	Daily
Hellenides	Greece	Almyros Heraklio	35.339	25.049	19	1999-2001	Daily
Hellenides	Albania	Blue Eye (Syri-i Kalter)	39.552	20.113	152	1968-1973	Daily
Hellenides	Albania	Selita	41.651	20.069	881	1966-1986	Daily
Hellenides	Greece	Stymfalia	37.868	22.473	620	2016-2024	Daily
Balkans	Bulgaria	Yazo	41.855	23.427	942	1963-2018	Daily
Balkans	Bulgaria	Kyoshka	41.854	23.436	912	1963-2018	Daily
Balkans	Bulgaria	Vrisa Beden	41.706	24.466	800	2000-2022	Daily
Balkans	Bulgaria	Mugla	41.616	24.493	1340	2000-2022	Daily

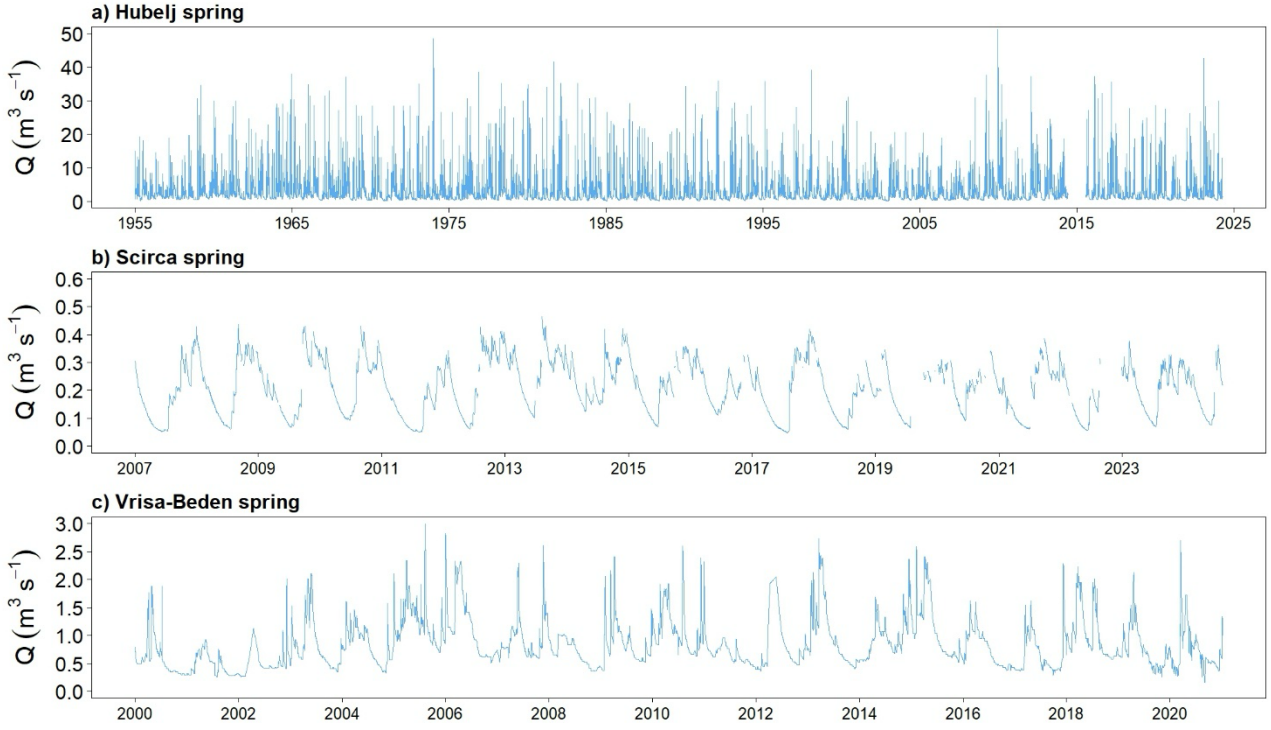

Figure 10: Hydrograph plots of the Adriatic Balkan system karst springs. (a) Hubelj spring from Slovenian Dinarides, (b) Scirca spring from Italian Apennines, and (c) Vrisa-Beden spring from Bulgarian Balkans.

3.5 The Eastern Mediterranean Belt: Taurus, Levant, and Zagros

The Eastern Mediterranean karst belt is included in the study because it spans some of the strongest gradients in elevation, vegetation, and climate across the Euro-Mediterranean domain, while sharing a common Alpine–Tethyan orogenic framework that hosts laterally extensive carbonate aquifers (Fig. 11) (Beydoun, 1977; Şengör & Yılmaz, 1981; Alavi, 2004; Asmael et al., 2015; Burg & Gev, 2019). This combination provides an ideal setting to examine how contrasting hydroclimatic forcing—rather than lithological differences—controls the spatial and temporal variability of karst spring

discharge. In the Taurus Mountains of southern Türkiye, many high mountain elevations (>2,000 m) consisting of dissolution dolines (Öztürk et al., 2018), persistent seasonal snowpack produce recharge regimes dominated by snow accumulation and melt (Çallı et al., 2022; Çallı, 2026b). Karst aquifers developed within folded and overthrust carbonate nappes exhibit steep hydraulic gradients and deep subsurface drainage, generating large springs (e.g. Dumanlı and Kapuzbaşı springs) whose discharge timing and magnitude are highly sensitive to changes in snow persistence, melt onset, and precipitation phase (Bayarı et al., 2009; De Waele et al., 2011; Stevanović, 2015; Çelik & Çallı, 2021; Çelik et al., 2022; 2024). The high Levant karst systems, extending across Lebanon (Edgel, 1997; Doummar et al., 2018; Dubois et al., 2020), western Syria, and Northeast Israel (Mount Hermon) (Ben-Zur et al., 2025), represents a transitional hydroclimatic setting in which high-altitude snow-fed recharge sustains major perennial springs. Lower-elevation and coastal karst aquifers respond rapidly to rainfall variability and storage limitation and show increased sensitivity of the groundwater to climate change and increasing production (e.g., Rimmer & Salingar, 2006; Bakalowicz et al., 2008; Dafny et al., 2010). Further east, the Zagros Mountains extend the belt into a continental and semi-arid climate regime, where recharge is concentrated during the winter wet season and locally supplemented by high-elevation snow accumulation. Karst aquifers hosted in thick carbonate successions display strongly seasonal discharge and limited hydraulic buffering, making Zagros springs particularly sensitive to interannual precipitation variability and prolonged droughts (Karimi et al., 2005; Mohammadi et al., 2007; Raeisi & Stevanović, 2010; Kavousi & Raeisi, 2015; Geravand et al., 2022; Zeydalinejad et al., 2025; Mohammadi-Ahmadmahmoudi et al., 2025). Some major karst springs of the Eastern Mediterranean mountains are listed in Table 7. For a broader representation, one candidate karst spring discharge hydrographs from each region is shared in Fig. 12.

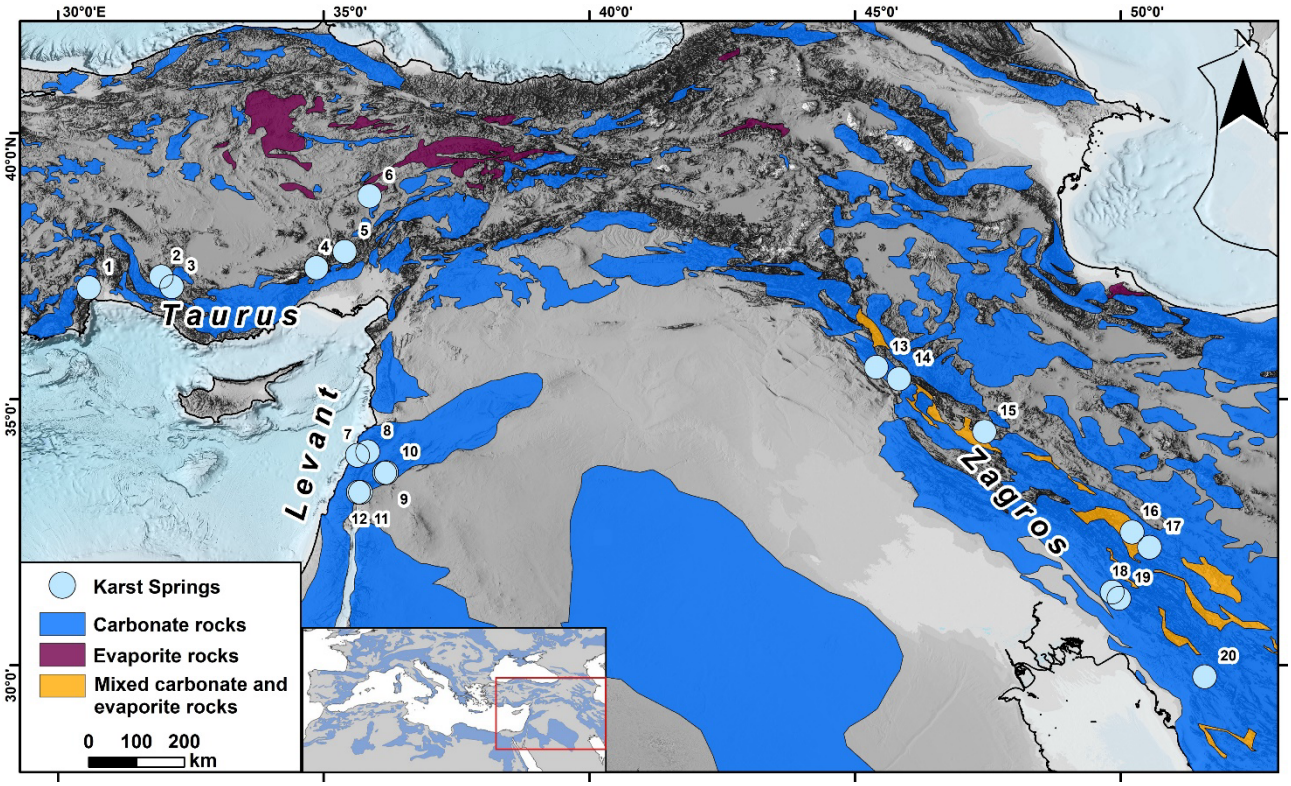

Figure 11: Distribution of mountainous karst springs in the Eastern Mediterranean across the Taurus, Levant, and Zagros mountain belts. Karst rocks are derived from the WoKAM dataset (Chen et al., 2017). Numbers refer to the following karst springs: 1 – Kırkgözler, 2 – Pınarbaşı, 3 – Aygırdibi, 4 – Şekerpınarı, 5 – Kapuzbaşı, 6 – Tacin, 7 – Qachqouch, 8 – Assal, 9 – Fageh, 10 – Figeh, 11 – Dan, 12 – Banias, 13 – Sarchinar, 14 – Sarchawi Saraw, 15 – Biston, 16 – Dimeh, 17 – Pirghar, 18 – Barme-Jamal, 19 – Poto, and 20 – Sasan.

Table 7. The mountainous karst springs of the Eastern Mediterranean regions

Region	Country	Spring Name	Lat.	Lon.	Elev. (m asl)	Data period	Data resolution
Levant	Lebanon	Assal	34.010	35.828	1390	2014-2018	Daily
Levant	Lebanon	Qachqouch	33.944	35.638	56	2014-2018	Daily
Levant	Syria	Fageh	33.613	36.147	887	1987-2005	Daily
Levant	Syria	Figeh	33.618	36.181	853	1987-2005	Daily
Levant	Israel	Banias	33.248	35.695	390	1989-1999,1968-2026	Daily, monthly
Levant	Israel	Dan	33.249	35.653	195	1989-1999,1949-2026	Daily, monthly
Taurus	Türkiye	Pınarbaşı	37.302	31.942	1099	2014-2025	Daily
Taurus	Türkiye	Şekerpınarı	37.468	34.863	840	2011-2024	Daily
Taurus	Türkiye	Kapuzbaşı	37.771	35.396	660	2011-2017	Daily
Taurus	Türkiye	Tacin	38.815	35.864	1465	2003-2019	Daily
Taurus	Türkiye	Kırkgözler	37.094	30.581	300	2003-2017	Daily
Taurus	Türkiye	Aygırdibi	37.113	32.141	1100	2003-2019	Daily
Zagros	Iran	Barme-Jamal	31.375	49.840	490	2003-2011	Daily
Zagros	Iran	Poto	31.256	49.968	675	2010-2017	Daily
Zagros	Iran	Biston	34.390	47.437	1290	1970-2009	Monthly
Zagros	Iran	Dimeh	32.501	50.215	2220	1998-2013	Monthly
Zagros	Iran	Pirghar	32.217	50.544	2016	1998-2014	Monthly
Zagros	Iran	Sasan	29.783	51.583	820	1985-2012	Monthly
Zagros	Iraq	Sarchinar	35.600	45.400	1625	2002-2003	Daily
Zagros	Iraq	Sarchawi Saraw	35.380	45.830	515	2004-2006	Daily

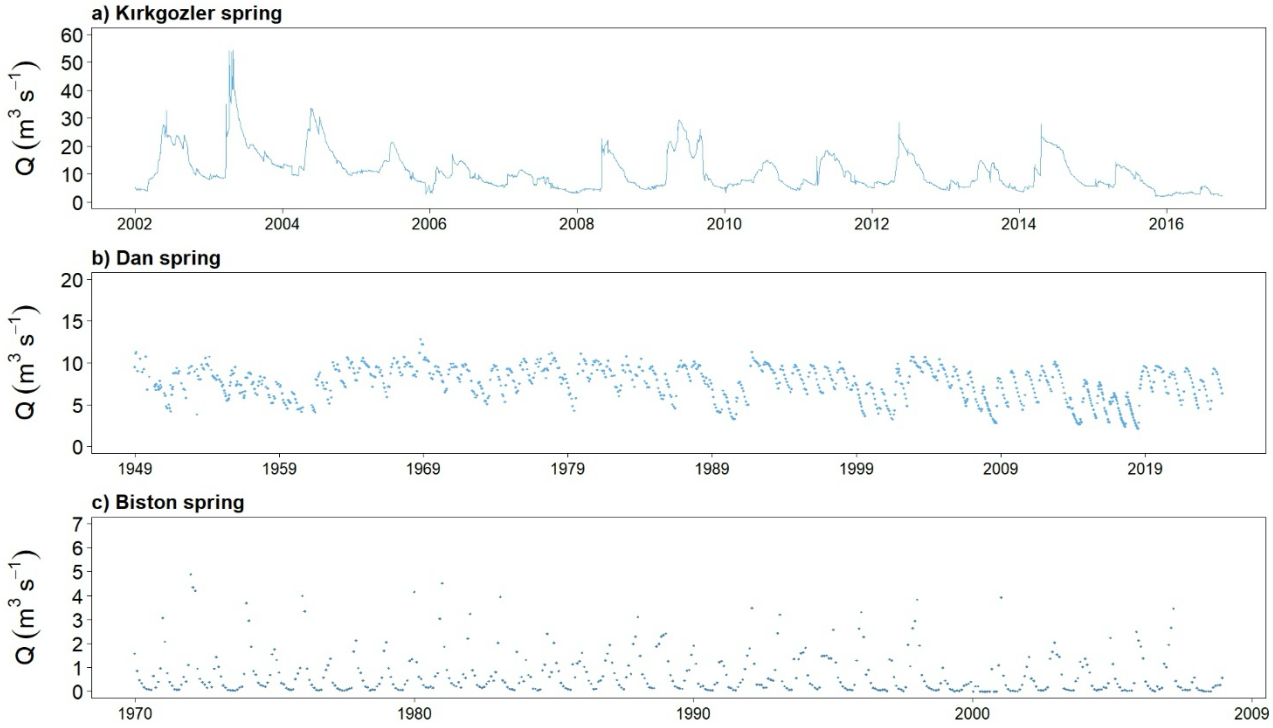

Figure 12: Discharge hydrograph of the Eastern Mediterranean karst springs. (a) Kırkgözler from Taurus, (b) Dan spring from Mount Hermon (Levant), and (c) Biston spring from Iranian Zagros.

4. Data Availability

The complete dataset is available publicly at Zenodo platform: https://doi.org/10.5281/zenodo.19448790 ~~https://doi.org/10.5281/zenodo.19448791).~~ Çallı et al. (2026).

5. Conclusions and Future Outlook

This study establishes a comprehensive synthesis of karst spring discharge datasets across the Euro-Mediterranean region, providing a critical empirical foundation for regional hydrological modelling. Such efforts are paramount for enhancing our predictive capabilities regarding the behaviour of these systems within a recognized climate hotspot. While the KaMERaMAN database offers significant insights into the dynamics of these complex aquifers, it is important to acknowledge that geographic representation remains non-uniform. These spatial disparities primarily reflect the inherent challenges of monitoring karst systems in remote or topographically complex terrains. Mountainous environments, though vital for regional water security, present formidable logistical barriers to the installation and maintenance of high-resolution monitoring infrastructure. Beyond physical constraints, data acquisition is often limited by varying levels of institutional engagement and systemic monitoring gaps. For instance, despite extensive outreach to researchers across the Atlas region—an area characterized by significant mountainous karst springs such as Ain Asserdoune and Ain Aflafal—the scarcity of long-term, high-resolution discharge records resulted in the inclusion of only two stations from this region.

The present focus on spring discharge represents a practical first step toward a harmonized, large-scale karst hydrological dataset. As additional observations become accessible through continued collaboration with data providers, KaMERaMAN can be progressively extended to include other hydrometeorological and hydrogeological variables, such as precipitation, air temperature, snow observations, groundwater levels, and water-quality parameters as well as the catchment attributes. Such future developments would enhance the capacity of the dataset to support process-based investigations, model evaluation, and comparative assessments of mountain karst systems across the Euro-Mediterranean region.

6. Author Contributions

Conceptualization: Süleyman Selim Çallı, Kübra Özdemir Çallı, Andreas Hartmann

Methodology: Süleyman Selim Çallı

Data curation: Süleyman Selim Çallı, Arda Melih Çetin, Ahmet Kemal Yahşi, Onur Can, Melike Kaya

Data providers: Aleksey Benderev, Miroslava Deliyska, Bruno Arfib, Romeo Eftimi, Peter Malik, Christian Massari, David Labat, Jean-Baptiste Charlier, Mehmet Çelik, Fehdi Chemseddine, Sandra Beranger, Lucio Di Matteo, Nataša Ravbar, Cyril Mayaud, Herve Jourde, Jorge Jódar, Naomi Mazzilli, Marc Steinmann, Daniela Valigi, Marco Dionigi, Brahim Akdim, Avi Burg, Pavel Pracny, Nathan Rispal, Jutta Eybl, Gerfried Winkler, Simon Seelig, Eva Kaminsky, Alireza Kavousi, Istvan Gabor Hatvani, Zoltan Kern, Virgil Dragusin, Huan Fang Dang, Jean-Christophe Marechal, Vincent Bailly-Comte, Bernard Ladouche, Eleni Zagana

Writing original draft: Süleyman Selim Çallı

Writing review/editing: Nico Goldscheider, Vianney Sivelle, Cyril Mayaud, Nataša Ravbar, Jean-Baptiste Charlier, Avi Burg, Lucio Di Matteo, Daniela Valigi, Konstantina Katsanou, Brahim Akdim, Bruno Arfib, Jorge Jódar, Yining Zang

Visualization: Süleyman Selim Çallı, Ergin Gökkaya

Supervision: Andreas Hartmann

7. Competing Interests

The authors declare that they have no financially competing interests.

8. Acknowledgment

This study was supported by the Scientific and Technological Research Council of Türkiye (TUBITAK) under the Grant Number 125Y214, by LIFE PYRENEES4CLIMA - Towards a climate resilient cross-border mountain community in the Pyrenees (LIFE22/101104957) and the IGME-CSIC INTRAMURAL project 202530E207. Süleyman Selim Çallı was supported by TUBITAK under the Grant Number 1059B142000592. The authors thank TUBITAK for their support, and to TUD Dresden University of Technology for covering the APC. We extend our sincere gratitude to the contributors who facilitated data access, as collaborative transparency is indispensable for addressing climate-driven uncertainties in karst environments. We invite the broader hydrogeological community to engage in this ongoing dialogue, ensuring that future iterations of this dataset achieve a more balanced and robust representation of these critical water resources.

9. References

Akdim B. (2015) Karst landscape and hydrology in Morocco: research trends and perspectives. Environmental Earth Sciences, 74: 251-265. https://doi.org/10.1007/s12665-015-4254-5

Akdim B., Sabaoui, A., Amyay, M., Laaouane, M., Gille E., Obda Kh. (2012). Influences hydro-karstiques du système sourcier Ain Sebou, Timedrine - Ouamender sur l'hydrologie de l'Oued Sebou (Moyen Atlas, Maroc). Zeitschrift Fur Geomorphologie, 56(2): 165-181.

Alavi, M. (2004). Regional stratigraphy of the Zagros fold-thrust belt of Iran and its proforeland evolution. American journal of Science, 304(1), 1-20.

Andreo, B., Vías, J., Durán, J. J., Jiménez, P., López-Geta, J. A., & Carrasco, F. (2008). Methodology for groundwater recharge assessment in carbonate aquifers: application to pilot sites in southern Spain. Hydrogeology Journal, 16(5), 911-925. https://doi.org/10.1007/s10040-008-0274-5

Asmael, N. M., Dupuy, A., Huneau, F., Hamid, S., & Le Coustumer, P. (2015). Groundwater modeling as an alternative approach to limited data in the northeastern part of Mt. Hermon (Syria), to develop a preliminary water budget. Water, 7(7), 3978-3996. https://doi.org/10.3390/w7073978

Bailly-Comte, V., Ladouche, B., Allanic, C., Bitri, A., Moiroux, F., Monod, B., Vigouroux, P., Maréchal, J-C., Grandemange, A., Bardeau, M., Tilloloy, F. (2018) - Evaluation des ressources en eaux souterraines du Plateau de Sault - Amélioration des connaissances sur les potentialités de la ressource et cartographie de la vulnérabilité. Rapport final. BRGM/RP-67528-FR, 305 p.

Bakalowicz, M. (2005). Karst groundwater: a challenge for new resources. Hydrogeology journal, 13(1), 148-160. https://doi.org/10.1007/s10040-004-0402-9

Bakalowicz, M., El Hakim, M., & El-Hajj, A. (2008). Karst groundwater resources in the countries of eastern Mediterranean: the example of Lebanon. Environmental geology, 54(3), 597-604. https://doi.org/10.1007/s00254-007-0854-z

Bayari, C. S., Pekkan, E., & Ozyurt, N. N. (2009). Obruks, as giant collapse dolines caused by hypogenic karstification in central Anatolia, Turkey: analysis of likely formation processes. Hydrogeology Journal, 17(2), 327-345. https://doi.org/10.1007/s10040-008-0351-9

Beauchamp, W., Allmendinger, R. W., Barazangi, M., Demnati, A., El Alji, M., & Dahmani, M. (1999). Inversion tectonics and the evolution of the High Atlas Mountains, Morocco, based on a geological-geophysical transect. Tectonics, 18(2), 163-184. doi:10.1029/1998TC900015.

Beniston, M., Farinotti, D., Stoffel, M., Andreassen, L. M., Coppola, E., Eckert, N., ... & Vincent, C. (2018). The European mountain cryosphere: a review of its current state, trends, and future challenges. The Cryosphere, 12(2), 759-794. https://doi.org/10.5194/tc-12-759-2018

Ben-Zur, E., Gvirtzman, H., Gal, G., & Be'eri-Shlevin, Y. (2025). Hydrogeological deciphering of the poorly gauged karstic Mount Hermon Aquifer. Scientific Reports. https://doi.org/10.1038/s41598-025-29454-9

Beydoun, Z. R. (1977). The Levantine countries: the geology of Syria and Lebanon (maritime regions). In The Ocean Basins and Margins: Volume 4A The Eastern Mediterranean (pp. 319-353). Boston, MA: Springer US. https://doi.org/10.1007/978-1-4684-3036-3_8

Binet, S., Probst, J. L., Batiot, C., Seidel, J. L., Emblanch, C., Peyraube, N., ... & Probst, A. (2020). Global warming and acid atmospheric deposition impacts on carbonate dissolution and CO2 fluxes in French karst hydrosystems: Evidence from hydrochemical monitoring in recent decades. *Geochimica et Cosmochimica Acta*, *270*, 184-200. 10.1016/j.gca.2019.11.021

Bonacci, O. (2004). Hazards caused by natural and anthropogenic changes of catchment area in karst. Natural Hazards and Earth System Sciences, 4(5/6), 655-661. https://doi.org/10.5194/nhess-4-655-2004

Born, K., Christoph, M., Fink, A. H., Knippertz, P., Paeth, H., & Speth, P. (2008). Moroccan climate in the present and future: combined view from observational data and regional climate scenarios. In Climatic changes and water resources in the Middle East and North Africa (pp. 29-45). Berlin, Heidelberg: Springer Berlin Heidelberg. https://doi.org/10.1007/978-3-540-85047-2_4

Bouchaou, L., Mangin, A., & Chauve, P. (2002). Turbidity mechanism of water from a karstic spring: example of the Ain Asserdoune spring (Beni Mellal Atlas, Morocco). Journal of hydrology, 265(1-4), 34-42. 10.1016/S0022-1694(02)00098-7

Burg, A., & Gev, I. (2019). Discharge from an elevated ridge to a deep regional aquifer: a case study from Mt. Hermon, Middle East. Hydrogeology Journal, 27(8), 2803-2816. https://doi.org/10.1007/s10040-019-02020-0

Çallı, S. S., Çallı, K. Ö., Yılmaz, M. T., & Çelik, M. (2022). Contribution of the satellite-data driven snow routine to a karst hydrological model. Journal of Hydrology, 607, 127511. 10.1016/j.jhydrol.2022.127511

Çallı, K. Ö., Bittner, D., Liu, Y., Çallı, S. S., Melsen, L. A., Bense, V., & Hartmann, A. (2023). Revealing the positive influence of young water fractions derived from stable isotopes on the robustness of karst water resources predictions. Journal of Hydrology, 621, 129549. 10.1016/j.jhydrol.2023.129549

Çallı, K. Ö., Chiogna, G., Bittner, D., Sivelle, V., Labat, D., Richieri, B., Çallı, S.S., & Hartmann, A. (2025). Karst water resources in a changing world: Review of solute transport modeling approaches. *Reviews of Geophysics*, *63*(1), e2023RG000811. https://doi.org/10.1029/2023RG000811

Çallı, S.S., Parajka, J., Chen, Z., Notarnicola, C., Çallı, K.Ö., Hartmann, A. (2024). Changes in snow dynamics as a proxy for groundwater recharge in Euro-Mediterranean karst mountains. In EuroKarst 2024, Rome.

Çallı, S.S. (2026)a. Hourly snowmelt estimations improved performance on daily karst spring discharge predictions: A case study in the Austrian Alps. Hydrogeology Journal, https://doi.org/10.1007/s10040-026-03090-7 ~~(preprint)~~.

Çallı, S. S. (2026)b. Modeling the discharge of Kapuzbaşı spring for parameterization of the karst aquifer, Aladağ Mountains, Central Taurus, Türkiye. *Bulletin of the Mineral Research and Exploration*, *180*(180), 97-115. https://doi.org/10.19111/bulletinofmre.1955329

Çallı, S.S., Akdim, B., Arfib, B., Benderev, Beranger, S., A., Burg, Can, O., Charlier, J-B., Çelik, M., M., Çetin, A.M., Chemseddine, F., Deliyska, M., Di Matteo, L., Dionigi, M., Eftimi, R., Eybl, J., Fronzi, D., Jodar, J., Jourde, H., Labat, D., Malik, P., Massari, C., Mayaud, C., Ravbar, N., Rispal, N., Seelig, S., Sivelle, V., Steinmann, M., Valigi, D., Winkler, G., Yahşi, A.K., Hartmann, A. (2026). High-Resolution Karst Spring Discharge Datasets of the Euro-Mediterranean Mountain Regions. Zenodo. DOI: 10.5281/zenodo.19448790~~10.5281/zenodo.19448791.~~

Cambi, C., Mirabella, F., Petitta, M., Banzato, F., Beddini, G., Cardellini, C., ... & Valigi, D. (2022). Reaction of the carbonate Sibillini Mountains Basal aquifer (Central Italy) to the extensional 2016–2017 seismic sequence. Scientific Reports, 12(1), 22428. https://doi.org/10.1038/s41598-022-26681-2

Carminati, E., Lustrino, M., Cuffaro, M., & Doglioni, C. (2010). Tectonics, magmatism and geodynamics of Italy: what we know and what we imagine. Journal of the Virtual Explorer, 36(8), 10-3809. doi: 10.3809/jvirtex.2010.00226

~~Celik~~Çelik, M., Çallı, S.S. (2021). Conduit and fracture flow characteristics of Pınarbaşı spring, central Taurus region, Seydişehir, Turkey. Acta Carsologica 50(1) 97-118. DOI: 10.3986/ac.vi.6997

Çelik, M., Çallı, S. S., & Karakaş, Z. S. (2022). The role of mineralogical studies in delineating the recharge area and groundwater circulation of Susuz springs, Central Taurus Belt, Turkey. Hydrogeology Journal, 30(8), 2399-2415. https://doi.org/10.1007/s10040-022-02561-x

Çelik, M., Çallı, S. S., Altın, S., & Çallı, K. Ö. (2024). Reducing climate impacts on karst groundwater resources by constructing a cave dam. A case study from Central Taurus Karst, Türkiye. Journal of Hydrology, 636, 131245. 10.1016/j.jhydrol.2024.131245

Carminati, E., & Doglioni, C. (2012). Alps vs. Apennines: The paradigm of a tectonically asymmetric Earth. Earth-Science Reviews, 112(1-2), 67-96. 10.1016/j.earscirev.2012.02.004

Charlier, J. B., Ladouche, B., & Maréchal, J. C. (2015). Identifying the impact of climate and anthropic pressures on karst aquifers using wavelet analysis. *Journal of Hydrology*, *523*, 610-623. 10.1016/j.jhydrol.2015.02.003

~~Chen, Z., Goldscheider, N., Auler, A., & Bakalowicz, M. (2017). World karst aquifer map (WHYMAP WOKAM). WHYMAP WOKAM.~~ Chen, Z., Goldscheider, N., Auler, A., Bakalowicz, M. (2017). World Karst Aquifer Map (WHYMAP WOKAM). *KIP Articles*. 6873. https://doi.org/10.25928/b2.21_sfkq-r406

Cholet, C., Charlier, J. B., Moussa, R., Steinmann, M., & Denimal, S. (2017). Assessing lateral flows and solute transport during floods in a conduit-flow-dominated karst system using the inverse problem for the advection–diffusion equation. *Hydrology and Earth System Sciences*, *21*(7), 3635-3653. https://doi.org/10.5194/hess-21-3635-2017

Cholet, C., Steinmann, M., Charlier, J. B., & Denimal, S. (2019). Characterizing fluxes of trace metals related to dissolved and suspended matter during a storm event: application to a karst aquifer using trace metals and rare earth elements as provenance indicators. *Hydrogeology Journal*, *27*(1), 305-319. https://doi.org/10.1007/s10040-018-1859-2

Csontos, L., & Vörös, A. (2004). Mesozoic plate tectonic reconstruction of the Carpathian region. Palaeogeography, Palaeoclimatology, Palaeoecology, 210(1), 1-56. 10.1016/j.palaeo.2004.02.033

Ćuk Đurović, M., Petrič, M., Jemcov, I., Mulec, J., Grudnik, Z.M., Mayaud, C., Blatnik, M., Kogovšek, B. and Ravbar, N., (2022). Multivariate statistical analysis of hydrochemical and microbiological natural tracers as a tool for understanding karst hydrodynamics (the Unica Springs, SW Slovenia). Water resources research, 58(11), p.e2021WR031831. https://doi.org/10.1029/2021WR031831

Dafny, E., Burg, A., & Gvirtzman, H. (2010). Effects of Karst and geological structure on groundwater flow: The case of Yarqon-Taninim Aquifer, Israel. Journal of Hydrology, 389(3-4), 260-275. 10.1016/j.jhydrol.2010.05.038

De Waele, J., Gutiérrez, F., Parise, M., & Plan, L. (2011). Geomorphology and natural hazards in karst areas: a review. Geomorphology, 134(1-2), 1-8. 10.1016/j.geomorph.2011.08.001

De Waele, J. and Gutiérrez, F., 2022. Karst Hydrogeology, Geomorphology and Caves. Wiley-Blackwell, Chichester. https://dx.doi.org/10.1002/9781119605379

Dewey, J. F., Helman, M. L., Knott, S. D., Turco, E., & Hutton, D. H. W. (1989). Kinematics of the western Mediterranean. Geological Society, London, Special Publications, 45(1), 265-283. https://doi.org/10.1144/GSL.SP.1989.045.01.15

Diffenbaugh, N. S., & Giorgi, F. (2012). Climate change hotspots in the CMIP5 global climate model ensemble. *Climatic change*, *114*(3), 813-822. https://doi.org/10.1007/s10584-012-0570-x

Di Matteo, L., Valigi, D., & Cambi, C. (2013). Climatic characterization and response of water resources to climate change in limestone areas: Considerations on the importance of geological setting. Journal of Hydrologic Engineering, 18(7), 773-779. https://doi.org/10.1061/(ASCE)HE.1943-5584.0000671

Di Matteo, L., Dragoni, W., Azzaro, S., Pauselli, C., Porreca, M., Bellina, G., & Cardaci, W. (2020). Effects of earthquakes on the discharge of groundwater systems: The case of the 2016 seismic sequence in the Central Apennines, Italy. Journal of Hydrology, 583, 124509. 10.1016/j.jhydrol.2019.124509

Di Matteo, L., Cambi, C., Ortenzi, S., Manucci, A., Venturi, S., Fronzi, D., Valigi, D. (2026). ERA5-Land Data for Understanding Spring Dynamics in Complex Hydro-Meteorological Settings and for Sustainable Water Management. Sustainability, 18(2), 970. https://doi.org/10.3390/su18020970

Doummar, J., Margane, A., Geyer, T., & Sauter, M. (2018). Assessment of key transport parameters in a karst system under different dynamic conditions based on tracer experiments: the Jeita karst system, Lebanon. Hydrogeology Journal, 26(7), 2283-2295. https://doi.org/10.1007/s10040-018-1754-x

Dubois, E., Doummar, J., Pistre, S., & Larocque, M. (2020). Calibration of a lumped karst system model and application to the Qachqouch karst spring (Lebanon) under climate change conditions. Hydrology and Earth System Sciences, 24(9), 4275-4290. https://doi.org/10.5194/hess-24-4275-2020

Edgell, H. S. (1997). Karst and hydrogeology of Lebanon. Carbonates and Evaporites, 12(2), 220-235. https://doi.org/10.1007/BF03175419

Eftimi, R., & Malík, P. (2019). Assessment of regional flow type and groundwater sensitivity to pollution using hydrograph analyses and hydrochemical data of the Selita and Blue Eye karst springs, Albania. Hydrogeology Journal, 27(6), 2045-2059. https://doi.org/10.1007/s10040-019-01974-5

Eftimi, R. (2020). Karst and karst water recourses of Albania and their management. Carbonates and evaporites, 35(3), 69. https://doi.org/10.1007/s13146-020-00599-0

Ford, D., & Williams, P. D. (2007). Karst hydrogeology and geomorphology. John Wiley & Sons. https://doi.org/10.1002/9781118684986.fmatter

Frizon de Lamotte, D. F., Leturmy, P., Missenard, Y., Khomsi, S., Ruiz, G., Saddiqi, O., ... & Michard, A. (2009). Mesozoic and Cenozoic vertical movements in the Atlas system (Algeria, Morocco, Tunisia): an overview. Tectonophysics, 475(1), 9-28. 10.1016/j.tecto.2008.10.024

Frizon de Lamotte, D., Raulin, C., Mouchot, N., Wrobel-Daveau, J. C., Blanpied, C., & Ringenbach, J. C. (2011). The southernmost margin of the Tethys realm during the Mesozoic and Cenozoic: Initial geometry and timing of the inversion processes. Tectonics, 30(3). https://doi.org/10.1029/2010TC002691

Gabrovšek, F., Blatnik, M., Ravbar, N., Čarga, J., Staut, M. and Petrič, M., 2023. Unraveling the functioning of the vadose zone in alpine karst aquifers: New insights from a tracer test in the Migovec cave system (Julian alps, NW Slovenia). Acta Carsologica, 52(2-3). https://doi.org/10.3986/ac.v47i1.5144

Geravand, F., Hosseini, S. M., Maghsoudi, M., & Yamani, M. (2022). Characterization of Karst springs from Zagros mountain in southwestern Iran. Environmental Earth Sciences, 81(23), 529. https://doi.org/10.1007/s12665-022-10645-w

Giese, M., Caballero, Y., Hartmann, A., & Charlier, J. B. (2025). Trends in long-term hydrological data from European karst areas: insights for groundwater recharge evaluation. *Hydrology and Earth System Sciences*, *29*(14), 3037-3054. https://doi.org/10.5194/hess-29-3037-2025

Giorgi, F., & Lionello, P. (2008). Climate change projections for the Mediterranean region. Global and planetary change, 63(2-3), 90-104. https://doi.org/10.1016/j.gloplacha.2007.09.005

Goldscheider, N. (2005). Fold structure and underground drainage pattern in the alpine karst system Hochifen-Gottesacker. Eclogae Geologicae Helvetiae, 98(1), 1-17. https://doi.org/10.1007/s00015-005-1143-z

Goldscheider, N., Chen, Z., Auler, A. S., Bakalowicz, M., Broda, S., Drew, D., ... & Veni, G. (2020). Global distribution of carbonate rocks and karst water resources. Hydrogeology Journal, 28(5), 1661-1677. https://doi.org/10.1007/s10040-020-02139-5

Goldscheider, N., Xanke, J. & Liesch, T. Verbreitung von Carbonatgesteinen und Karstwasserressourcen im Alpenraum. *Grundwasser - Zeitschrift der Fachsektion Hydrogeologie* 30, 211–226 (2025). https://doi.org/10.1007/s00767-025-00596-x

González-Ramón, A., Jódar, J., Samsó, J.M., Martos-Rosillo, S., Heredia, J., Zabaleta, A., Antigüedad, I., Custodio, E., Lambán, L.J. (2020). Hydrometeorological factors determining the development of water table cave patterns in high alpine zones. The Ordesa and Monte Perdido National Park, NE-Spain. International Journal of Speleology, 49(3):249-270. https://doi.org/10.5038/1827-806X.49.3.2346

Hartmann, A., Liu, Y., Olarinoye, T., Berthelin, R., & Marx, V. (2021). Integrating field work and large-scale modeling to improve assessment of karst water resources. Hydrogeology Journal, 29(1), 315-329. https://doi.org/10.1007/s10040-020-02258-z

Herms. I., Jódar, J., Soler, A., Vadillo, I, Lambán, L.J., Martos-Rosillo, S., Núñez, J.A., Arnó, G., & Jorge, J. (2019). Contribution of isotopic research techniques to characterize high-mountain-Mediterranean karst aquifers: The Port del Comte (Eastern Pyrenees) aquifer. Science of the Total Environment, Volume 656, 209-230. https://doi.org/10.1016/j.scitotenv.2018.11.188

Herms, I., Jódar, J., Soler, A., Lambán, L.J., Custodio, E., Núñez, J.A., Arnó, G., Parcerisa, D., & Jorge-Sánchez, J., (2021). Identification of natural and anthropogenic geochemical processes determining the groundwater quality in the Port del Comte high mountain karst aquifer (SE, Pyrenees). Water 2021, 13, 2891. https://doi.org/10.3390/w13202891

Hock, R., Bliss, A., Marzeion, B. E. N., Giesen, R. H., Hirabayashi, Y., Huss, M., ... & Slangen, A. B. (2019). GlacierMIP–A model intercomparison of global-scale glacier mass-balance models and projections. Journal of Glaciology, 65(251), 453-467. doi:10.1017/jog.2019.22

Isotta, F. A., Frei, C., Weilguni, V., Perčec Tadić, M., Lassegues, P., Rudolf, B., ... & Vertačnik, G. (2014). The climate of daily precipitation in the Alps: development and analysis of a high-resolution grid dataset from pan-Alpine rain-gauge data. International Journal of Climatology, 34(5), 1657-1675. https://doi.org/10.1002/joc.3794

Jódar, J., González-Ramón, A., Martos-Rosillo, S., Heredia, J., Herrera, C., Urrutia, J., Caballero, Y., Zabaleta, A., Antigüedad, I., Custodio, E., & Lambán, L.J. (2020). Snowmelt as a determinant factor in the hydrogeological behaviour of high mountain karst aquifers: The Garcés karst system, Central Pyrenees (Spain). Science of The Total Environment, 748-141363. https://doi.org/10.1016/j.scitotenv.2020.141363

Jódar, J., Herms, I., Lambán, L.J., Martos-Rosillo, S., Herrera, C., Urrutia, J., Soler, A., & Custodio, E. (2021). Isotopic content in high mountain karst aquifers as a proxy for climate change impact in Mediterranean zones: The Port del Comte karst aquifer (SE Pyrenees, Catalonia, Spain). Science of The Total Environment, 790, 148036. https://doi.org/10.1016/j.scitotenv.2021.148036

Jódar, J., Morales-González, A. L., Urrutia, J., Herrera, C., Lambán, L. J., Martos-Rosillo, S., & González-Ramón, A. (2025). Characterisation of mountain-Mediterranean karst aquifers as lighthouses for the assessment of global change impacts in the Mediterranean region: the Sierra Seca aquifer system (SE Spain). Science of The Total Environment, 985, 179719. https://doi.org/10.1016/j.scitotenv.2025.179719

Jolivet, L., & Brun, J. P. (2010). Cenozoic geodynamic evolution of the Aegean. International Journal of Earth Sciences, 99(1), 109-138. https://doi.org/10.1007/s00531-008-0366-4

Karimi, H., Raeisi, E., & Bakalowicz, M. (2005). Characterising the main karst aquifers of the Alvand basin, northwest of Zagros, Iran, by a hydrogeochemical approach. Hydrogeology journal, 13(5), 787-799. https://doi.org/10.1007/s10040-004-0350-4

Katsanou, K. (2018). Hellenic Karst Aquifers Vulnerability Approach Using Factor Analysis: The Example of the Louros Karst Aquifers. Geosciences, 8(11), 417. https://doi.org/10.3390/geosciences8110417

Katsanou K, Maramathas A, Lambrakis N (2015a) Simulation of the karst springs discharges in case of incomplete time series. Water Resour Manag 29(5): 1623-1633. Doi: 10.1007/s11269-014-0898-2.

Katsanou, K., Lambrakis, N., Tayfur, G. *Baba A. (2015b)* Describing the Karst Evolution by the Exploitation of Hydrologic Time-Series Data. *Water Resour Manage* **29**, 3131–3147. https://doi.org/10.1007/s11269-015-0987-x.

Kavousi, A., & Raeisi, E. (2015). Estimation of Groundwater Mean Residence Time in Unconfined Karst Aquifers Using Recession Curves. *Journal of Cave & Karst Studies,* 77(2). DOI: 10.4311/2014ES0106

Klimchouk, A. (1996). The dissolution and conversion of gypsum and anhydrite. International Journal of Speleology, 25(3), 2. http://dx.doi.org/10.5038/1827-806X.25.3.2

Kovačič, G., Petrič, M., & Ravbar, N. (2020). Evaluation and quantification of the effects of climate and vegetation cover change on karst water sources: Case studies of two springs in South-Western Slovenia. *Water*, *12*(11), 3087. https://doi.org/10.3390/w12113087

Ladouche, B., Maréchal, J. C., & Dorfliger, N. (2014). Semi-distributed lumped model of a karst system under active management. *Journal of Hydrology*, *509*, 215-230. 10.1016/j.jhydrol.2013.11.017

Ladouche, B., Bailly-Comte, V., Maréchal, J. C., Monod, B., Grandemange, A., Hermand, L., & Levard, F. (2024). Caractérisation de l'organisation des écoulements karstiques du plateau de Sault par une approche multi-traceurs géochimiques et isotopiques. *Karstologia*, (83 1-2024), 21-32.

Le Mesnil, M., Charlier, J. B., Moussa, R., & Caballero, Y. (2022). Investigating flood processes in karst catchments by combining concentration-discharge relationship analysis and lateral flow simulation. *Journal of Hydrology*, *605*, 127358. 10.1016/j.jhydrol.2021.127358

Lorenzi, V., Barberio, M. D., Sbarbati, C., Petitta, M. (2023). Groundwater recharge distribution due to snow cover in shortage conditions (2019–22) on the Gran Sasso carbonate aquifer (Central Italy), Environ. Earth Sci., 82, 206. https://doi.org/10.1007/s12665-023-10889-0.

Mádl-Szőnyi, J., Erőss, A., Csondor, K., Iván, V., & Tóth, Á. (2022). Hydrogeology of the karst regions in Hungary. In: Veress, M. & Leél-Őssy, S. (eds.) Cave and Karst Systems of Hungary, Springer, Cham, pp. 137–160. https://doi.org/10.1007/978-3-030-92960-2_6

Malík, P. (2007). Assessment of regional karstification degree and groundwater sensitivity to pollution using hydrograph analysis in the Velka Fatra Mountains, Slovakia. Environmental geology, 51(5), 707-711. https://doi.org/10.1007/s00254-006-0384-0.

Malík, P., Coplák, M., Švasta, J., Černák, R., & Bajtoš, P. (2021). Recharge, delayed groundwater-level rise and specific yield in the Triassic karst aquifer of the Kopa Mountain, in the Western Carpathians, Slovakia. Hydrogeology Journal, 29(1), 499-518. https://doi.org/10.1007/s10040-020-02231-w.

Mangin, A. (1975). Contribution à l'étude hydrodynamique des aquifères karstiques (Doctoral dissertation, Université de Dijon).

Matenco, L., & Radivojević, D. (2012). On the formation and evolution of the Pannonian Basin: Constraints derived from the structure of the junction area between the Carpathians and Dinarides. Tectonics, 31(6). https://doi.org/10.1029/2012TC003206.

Matiu, M., Crespi, A., Bertoldi, G., Carmagnola, C. M., Marty, C., Morin, S., ... & Weilguni, V. (2021). Observed snow depth trends in the European Alps: 1971 to 2019. The Cryosphere, 15(3), 1343-1382. https://doi.org/10.5194/tc-15-1343-2021.

Maucha L. (1998): Az Aggteleki-hegység karszthidrológiai kutatási eredményei és zavartalan hidrológiai adatsorai (1958-1993) - A VITUKI Rt. Hidrológiai Intézete, (in Hungarian)

Mayaud, C., Gabrovšek, F., Blatnik, M., Kogovšek, B., Petrič, M. & N. Ravbar, 2019: Understanding flooding in poljes: a modelling perspective. Journal of Hydrology, 575: 874-889. https://doi. org/10.1016/j.jhydrol.2019.04.092

Mihevc, A., Prelovšek, M., Zupan Hajna, N., (Eds.) 2010. Introduction to the Dinaric Karst. Karst Research Institute at ZRC SAZU, Postojna. ISBN 978-961-254-198-9

~~Milanović, P. (1981). Karst hydrogeology.~~Milanović, P. (1981). Karst hydrogeology. *KIP Monographs*. 242. https://digitalcommons.usf.edu/kip_monographs/242

Mohammadi, Z., Raeisi, E., & Zare, M. (2007). A dye-tracing test as an aid to studying karst development at an artesian limestone sub-aquifer: Zagros Zone, Iran. Environmental Geology, 52(3), 587-594. https://doi.org/10.1007/s00254-006-0489-5.

Mohammadi-Ahmadmahmoudi, P., Khaleghi, S., & Ehteshami-Moinabadi, M. (2025). A remote sensing approach for monitoring snow cover at the local scale and its melting effect on the spring hydrograph in Pirghar Karst aquifer. Carbonates and Evaporites, 40(1), 17. https://doi.org/10.1007/s13146-024-01051-3.

Muñoz, J. A. (1992). Evolution of a continental collision belt: ECORS-Pyrenees crustal balanced cross-section. In Thrust tectonics (pp. 235-246). Dordrecht: Springer Netherlands. https://doi.org/10.1007/978-94-011-3066-0_21.

Naoura, J., El Kati, I., & Benaabidate, L. (2021). Assessment of Ras El Ma Karst Spring features by structural and functional approaches at the Region of Taza, Morocco. Journal of Ecological Engineering, 22(9). 10.12911/22998993/141477.

Notarnicola, C. (2020). Hotspots of snow cover changes in global mountain regions over 2000–2018. Remote Sensing of Environment, 243, 111781. 10.1016/j.rse.2020.111781.

Notarnicola, C. (2022). Overall negative trends for snow cover extent and duration in global mountain regions over 1982–2020. Scientific reports, 12(1), 13731. https://doi.org/10.1038/s41598-022-16743-w.

Olarinoye, T., Gleeson, T., Marx, V., Seeger, S., Adinehvand, R., Allocca, V., ... & Hartmann, A. (2020). Global karst springs hydrograph dataset for research and management of the world's fastest-flowing groundwater. Scientific Data, 7(1), 59. https://doi.org/10.1038/s41597-019-0346-5.

Olarinoye, Tunde; Gleeson, Tom; Marx, Vera; Seeger, Stefan; Adinehvand, Rouhollah; Hartmann, Andreas; et al. (2019). Global karst springs hydrograph dataset for research and management of the world's fastest-flowing groundwater. figshare. Dataset. https://doi.org/10.6084/m9.figshare.9638939.v2

Orăşeanu, I., & Iurkiewicz, A. (Eds.). (2010). Karst hydrogeology of Romania. Belvedere Publishing House.

Ortenzi, S., Di Matteo, L., Valigi, D., Donnini, M., Dionigi, M., Fronzi, D., Geris, J., Guadagnano, F., Marchesini, I., Filippucci, P., Avanzi, F., Penna, D., Massari, C. (2026). Exploring groundwater-surface water interactions and recharge in fractured mountain systems: an integrated approach. Hydrology and Earth System Sciences, 30(6), 1755-1778. https://doi.org/10.5194/hess-30-1755-2026.

Öztürk, M. Z., Şimşek, M., Şener, M. F., & Utlu, M. (2018). GIS based analysis of doline density on Taurus Mountains, Turkey. *Environmental Earth Sciences*, *77*(14), 536. https://doi.org/10.1007/s12665-018-7717-7.

Palcsu, L., Gessert, A., Turi, M., Kovacs, A., Futó, I., Orsovszki, J., ... & Koltai, G. (2021). Long-term time series of environmental tracers reveal recharge and discharge conditions in shallow karst aquifers in Hungary and Slovakia. *Journal of Hydrology: Regional Studies*, *36*, 100858. 10.1016/j.ejrh.2021.100858.

Petitta, M., Mastrorillo, L., Preziosi, E., Banzato, F., Barberio, M. D., Billi, A., ... & Doglioni, C. (2018). Water-table and discharge changes associated with the 2016–2017 seismic sequence in central Italy: hydrogeological data and a conceptual model for fractured carbonate aquifers. Hydrogeology Journal, 26(4), 1009-1026. https://doi.org/10.1007/s10040-017-1717-7.

Petrič, M. (2004). Alpine karst waters in Slovenia. *Acta carsologica*, *33*(1). https://doi.org/10.3986/ac.v33i1.312.

Plan, L., Decker, K., Faber, R., Wagreich, M., & Grasemann, B. (2009). Karst morphology and groundwater vulnerability of high alpine karst plateaus. *Environmental Geology*, *58*(2), 285-297. https://doi.org/10.1007/s00254-008-1605-5.

Platt, J. P., & Vissers, R. L. M. (1989). Extensional collapse of thickened continental lithosphere: A working hypothesis for the Alboran Sea and Gibraltar arc. Geology, 17(6), 540-543. https://doi.org/10.1130/0091-7613(1989)017<0540:ECOTCL>2.3.CO;2

Raeisi, E., & Stevanovic, Z. (2010). Case Study: Springs of the Zagros mountain range (Iran and Iraq). In Groundwater Hydrology of Springs (pp. 498-515). Butterworth-Heinemann. 10.1016/B978-1-85617-502-9.00025-6.

Ravbar, N., Mayaud, C., Blatnik, M., Petrič, M., (2021). De-termination of inundation areas within karst poljes and intermittent lakes for the purposes of ephemeral flood mapping. Hydrogeology Journal, 29(1): 213-228. https://doi.org/10.1007/s10040-020-02268-x

Ravbar, N., Barborič, B., & Kovačič, G. (2024). Multi-decadal changes in vegetation and land use inferred from different data sources: Two case studies at the regional scale in the Slovenian karst. *Land Degradation & Development*, *35*(15), 4696-4710. https://doi.org/10.1002/ldr.5250)

Rimmer, A., & Salingar, Y. (2006). Modelling precipitation-streamflow processes in karst basin: The case of the Jordan River sources, Israel. Journal of Hydrology, 331(3-4), 524-542. 10.1016/j.jhydrol.2006.06.003.

Rispal, N., Arfib, B., Audra, P., Henry, P., Viguier, B., Zappelli, A., Mocochain, L., Jagercikova, M., Vallet-Coulomb, C., Miche, H., Cadilhac, L., Sivelle, V., and Delestre, O. (2026) Impact of seasonal snow on the recharge of a mountain karst aquifer under climate change: the Dévoluy case study (Southern Alps, France), *Hydrol. Earth Syst. Sci.*, 30, 4699–4720, https://doi.org/10.5194/hess-30-4699-2026

Royden, L. H. (1993). The tectonic expression slab pull at continental convergent boundaries. Tectonics, 12(2), 303-325. https://doi.org/10.1029/92TC02248.

Rusi, S., Di Giovanni, A. (2024). Assessing the Impact of Often Overlooked Snowfall on the Hydrological Balance of Apennine Mountain Aquifers in Central Italy, Water, 17, 864. https://doi.org/10.3390/w17060864.

Schmid, S. M., Fügenschuh, B., Kissling, E., & Schuster, R. (2004). Tectonic map and overall architecture of the Alpine orogen. Eclogae Geologicae Helvetiae, 97(1), 93-117. https://doi.org/10.1007/s00015-004-1113-x.

Siegel, L., Goldscheider, N., Petitta, M. *et al.* Distribution, threats and protection of selected karst groundwater-dependent ecosystems in the Mediterranean region. *Hydrogeol J* 31, 2231–2249 (2023). https://doi.org/10.1007/s10040-023-02711-9

Sirieix, C., Riss, J., Rey, F., Prétou, F., & Lastennet, R. (2014). Electrical resistivity tomography to characterize a karstic Vauclusian spring: Fontaine d'Orbe (Pyrénées, France). Hydrogeology Journal, 22(4), 911-924. https://doi.org/10.1007/s10040-013-1095-8.

Stampfli, G. M., & Borel, G. D. (2002). A plate tectonic model for the Paleozoic and Mesozoic constrained by dynamic plate boundaries and restored synthetic oceanic isochrons. Earth and Planetary science letters, 196(1-2), 17-33. 10.1016/S0012-821X(01)00588-X.

~~Stevanović, Z. (2023). Initiative to select, label and protect the world's most important karst springs. In EuroKarst 2022, Málaga: Advances in the Hydrogeology of Karst and Carbonate Reservoirs (pp. 3-7). Cham: Springer International Publishing.~~Stevanović, Z. (2023). Initiative to Select, Label and Protect the World's Most Important Karst Springs. In: Andreo, B., Barberá, J.A., Durán-Valsero, J.J., Gil-Márquez, J.M., Mudarra, M. (eds) EuroKarst 2022, Málaga. Advances in Karst Science. Springer, Cham. https://doi.org/10.1007/978-3-031-16879-6_1.

Stevanović, Z. (Ed.). (2015). Karst aquifers-characterization and engineering. Springer. 10.1007/978-3-319-12850-4.

Şengör, A. C., & Yilmaz, Y. (1981). Tethyan evolution of Turkey: a plate tectonic approach. Tectonophysics, 75(3-4), 181-241. 10.1016/0040-1951(81)90275-4.

Vergés, J., Fernàndez, M., & Martìnez, A. (2002). The Pyrenean orogen: pre-, syn-, and post-collisional evolution. Journal of the Virtual Explorer, 8, 55-74.

Viviroli, D., Dürr, H. H., Messerli, B., Meybeck, M., & Weingartner, R. (2007). Mountains of the world, water towers for humanity: Typology, mapping, and global significance. Water resources research, 43(7). https://doi.org/10.1029/2006WR005653

Vremec, M., Seelig, M., Seelig, S., Collenteur, R., Haslinger, K., Wagner, T., ... & Winkler, G. (2025). Trend analysis of Alpine spring discharge: Interplay between climate and discharge characteristics. *Science of the Total Environment*, *993*, 179875. 10.1016/j.scitotenv.2025.179875.

Xanke, J., & Liesch, T. (2022). Quantification and possible causes of declining groundwater resources in the Euro-Mediterranean region from 2003 to 2020. *Hydrogeology Journal*, *30*(2), 379-400. https://doi.org/10.1007/s10040-021-02448-3.

Xanke, J., Goldscheider, N., Bakalowicz, M., Barberá, J. A., Broda, S., Chen, Z., ... & Stevanović, Z. (2024). Carbonate rocks and karst water resources in the Mediterranean region. Hydrogeology Journal, 32(5), 1397-1418. https://doi.org/10.1007/s10040-024-02810-1.

Zang, Y., Treble, P. C., Yoshimura, K., Pinza, J. G., Zhang, F., Çallı, K. Ö., ... & Hartmann, A. (2026). The WoKaS-Iso Database: Workflow for a Global Compilation of Oxygen-18 and Deuterium Records in Karst Springs and Cave Drip Water for Enhanced Understanding of Karst Systems. *Earth System Science Data Discussions*, *2026*, 1-34. https://doi.org/10.5194/essd-2025-812.

Zeydalinejad, N., Pour-Beyranvand, A., Nassery, H. R., & Ghazi, B. (2025). Evaluating climate change impacts on snow cover and karst spring discharge in a data-scarce region: a case study of Iran. Acta Geophysica, 73(1), 831-854. https://doi.org/10.1007/s11600-024-01400-9.

Zorn, M., Komac, B., Carrey, A., Hrvatin, M., & Lyons, B. (2020). The disappearing cryosphere in the southeastern Alps: Introduction to special issue. *Acta Geographica Slovenica*, *60*(2), 109-124. https://doi.org/10.3986/AGS.9396.