

Data collected by a drone backpack for air quality and atmospheric state measurements during Pallas Cloud Experiment 2022 (PaCE2022)

David Brus¹, Viet Le¹, Joel Kuula¹ and Konstantinos Doulgeris¹

¹Finnish Meteorological Institute, Erik Palménin aukio 1, FI-00506, Helsinki, Finland

5 Correspondence to: David Brus (david.brus@fmi.fi)

Abstract.

A lightweight custom built drone backpack for air quality and atmospheric state variables measurements on top of consumer-grade drone was used during Pallas Cloud Experiment (PaCE) campaign's intensive operation period (IOP) between September 12th and October 10th, 2022. The drone backpack measurements include 63 vertical profile flights from two close
10 by locations at Pallasjarvi lake and 12 [inter-comparison](#) flights against the reference [instrumentation](#) at Sammaltunturi station. The observations include aerosol number concentrations and size distributions, and meteorological parameters ([temperature, relative humidity, pressure, wind speed and direction](#)) up to 500 m above the ground level. The dataset has been uploaded to the common Zenodo PaCE 2022 community archive (<https://zenodo.org/communities/pace2022/>; , last access: 5 February, 2025). The datasets in two formats NetCDF and CSV are available here: <https://doi.org/10.5281/zenodo.14780929>; , Brus et
15 al. (2025a) and <https://doi.org/10.5281/zenodo.14778421>, Brus et al. (2025b), respectively.

1 Introduction

Aerosol-cloud interactions and cloud microphysics are a weak point in all [atmospheric](#) models regardless of resolution ([e.g. Morrison et al., 2020](#)). It has been particularly challenging to accurately represent the Arctic climate system and Arctic clouds in regional and large-scale climate models (e.g. Sedlar et al. 2020). Cloud properties are sensitive to aerosols, which act as
20 cloud condensation nuclei (CCN) and ice-nucleating particles (INP), especially in areas where the aerosol and CCN concentrations are low (Stevens et al. 2018). This makes the cloud properties in the Arctic and subarctic susceptible to anthropogenic pollution (e.g. Coopman et al. 2018; Liu & Li, 2019, Doulgeris et al. 2023). While there have been several large-scale efforts to characterize aerosol-cloud-climate interactions in the central and high Arctic (e.g. Abbatt et al. 2019; Pasquier et al. 2022), the subarctic zone has received relatively little attention. However, our previous research has shown that
25 even the relatively clean air in Finnish subarctic is a complex mixture of potential aerosol precursors from various marine, biological and anthropogenic sources and that changes in anthropogenic emissions can have an impact on subarctic aerosol. For example, one of the largest sources of anthropogenic atmospheric SO₂ in the Finnish Lapland was the smelter industry in Kola Peninsula (Asmi et al. 2011, Kyrö et al. 2014, Jokinen et al. 2022). The relative contributions of different aerosol sources in the Arctic and subarctic can be expected to change in response to climate change (increasing temperatures, reduced snow

30 and ice cover, increasing biogenic emissions) and changes in human activity (changes in long-range transport and local activities e.g. shipping, mining, etc.). The implications of these rapid changes currently happening in the Arctic and subarctic on aerosol–radiation interactions and low-level clouds have remained elusive (Schmale et al. 2022).

The use of unmanned aircraft systems (UAS) to probe the atmosphere is stably increasing. The current UAS are relatively easy to deploy and have an advantage of frequent, high-resolution and affordable profiling of the atmosphere. The latest effort in
35 miniaturization of instrumentation and cost reduction of hardware, and availability of the consumer grade platforms allowed atmospheric research to increasingly expand to vertical dimension. Several atmospheric scientific UAS campaigns have focused on data collection of meteorological parameters, aerosols and clouds in the atmospheric boundary layer and higher latitudes (e.g. Altstädter et al., 2015; deBoer et al., 2020; Kral et al., 2021, Girdwood et al., 2022).

Several studies conducted vertical measurements of particulate matter concentrations and aerosol size distributions using
40 different variations of heavy lifting multicopters, equipped with off-shelf or custom build instrumentation, in environments with both low and very high loads of atmospheric pollutants (e.g. Zhu et al., 2019; Liu et al., 2020; Samad et al., 2020; Brus et al., 2021, [Thivet et al., 2024](#)). Over the last two decades, [the Finnish Meteorological Institute \(FMI\)](#) conducted extensive research on aerosol-cloud-interactions with focused Pallas Cloud Experiments (PaCE), focused on different phenomena, covering sources of precursors for new particle formation, aerosol chemistry, CCN activation, in-situ cloud measurements,
45 remote sensing and satellite observations. During PaCE 2022, several airborne platforms were deployed simultaneously to determine the ice nucleation particles (INP) concentrations, in-situ aerosol and cloud droplets number concentrations and turbulence measurements in atmospheric vertical profiles. Also concurrent measurements from the hilltop station are available as a reference for intercomparison, ~~please~~ see Brus et al., (2025c) for details on the campaign setup.

In this study, we provide datasets of meteorological variables, aerosol concentrations, and size distributions collected during
50 intensive operation period (IOP) of Pallas Cloud Experiment (PaCE 2022) campaign between September 12th and October 10th. [Our dataset offers a unique opportunity for the broader scientific community to better understand the vertical structure of near-surface aerosol particles in a subarctic environment, revealing their crucial role in influencing low-level stratiform cloud microphysical and radiative properties.](#) In Section 2, we describe the drone measurement platform, the assembly of the backpack module with all sensors and their operational characteristics. Section 3 details the measurement sites, flight strategy
55 [and presents the completed vertical profile measurements. Section 4 explains the dataset structure, quality control and assurance of data. Section 5 provides direct links to Zenodo dataset repository with netCDF and CSV files.](#)

2 Description of platform, module and sensors

The FMI team operated a small consumer grade multicopter drone DJI Mavic 2 Pro with an on-top-of-drone mounted custom built measurement backpack. The drone backpack is an entry level air quality and atmospheric state measurement data
60 acquisition system built around the Raspberry Pi zero W microcomputer. It is ~~suited~~ [intended to be used](#) for air quality monitoring, vertical or horizontal profiling of atmosphere, or any educational application in the field of aerosols or meteorology. The backpack utilizes a custom-designed drone mounting and sensor attachment system. The housing of the

backpack is 3d printed from a white polyethylene terephthalate glycol (PETG) filament material to reflect the sun. The backpack is powered from a drone battery, and it is placed on top of the drone to minimize the propeller airflow on the particulate matter (PM) measurements to a high extent ([e.g. Ghirardelli et al., 2023](#)) while still provides enough air flow around the sensors measuring atmospheric state variables; temperature (T), relative humidity (RH) and pressure (P). The sensors are not force aspirated; the aspiration rather depends on drone vertical move and horizontal ~~wind-speed-airflow~~ for the air exchange around the sensors. Typically, lightweight and small size sensors were used: BME280 (T, RH, P, Bosch Sensortec) and SHT85 (T, RH, Sensirion AG). ~~The atmospheric state sensors were wired in parallel together with a real-time clock via i2c interface to GPIO pins of Rpi-zero W.~~ The backpack also included a ~~GPS-GNSS~~ module (Dual BN-220, Beitian Co. Ltd.) to retrieve redundancy positioning, vertical and horizontal speed of the drone. ~~the GPS module was wired via Serial interface to GPIO pins of Rpi-zero W.~~ The particulate matter (PM) sensor (OPC-N3, Alphasense Ltd., e.g. Sousan et al., 2016; Crilley et al., 2018; Hagan and Kroll, 2020) was mounted on top of the backpack cover by using zip ties, see Fig 1. ~~The PM sensor was wired via SPI interface to GPIO pins to Rpi-zero W.~~ The PM sensor did not include any extra inlet, nor drying system for aerosol flow. The inlet was horizontal heading towards the drone front. The sensors' measurement range and accuracy are provided in Table 1. The estimates of wind speed and direction were calculated from the drone attitude, speed and spatial orientation at each point of the flight. However, a third-party application was used for wind estimates, available at the Airdata.com portal with HD360 subscription. A proprietary wind algorithm version 2.2 and Mavic 2 pro aerodynamic profile were used for wind estimates within this manuscript. The Airdata.com application provided a wind map with maximum of 5 sec resolution which corresponded to approximately 10 – 15 m in our vertical profile measurements. All sensor's variables were recorded in 1Hz resolution to the Rpi using dedicated simple Python scripts.



Figure 1. The DJI Mavic 2 pro equipped with a drone air quality backpack.

Table 1 An overview of sensors and their operational characteristics provided by manufacturers. The details on sensors accuracy and tests could be found in following [manufacturers](#) -datasheets: [OPC-N3 \(Alphasense Ltd.,
https://ametekcdn.azureedge.net/mediafiles/project/oneweb/oneweb/alphasense/products/datasheets/alphasense_opc-n3_datasheet_en_1.pdf?revision:29541b07-612a-42ba-b362-f41a48cf2e48](#), BME280 (Bosch Sensortec, <https://www.bosch-sensortec.com/media/boschsensortec/downloads/datasheets/bst-bme280-ds002.pdf>), SHT 85 (Sensirion, <https://sensirion.com/resource/datasheet/sht85>).

Sensor	Resolution	Accuracy	Range	Response time
OPC, model N3				
Particle conc. (cm ⁻³)	PM1, PM2.5, and PM10 mass concentrations 0.1 µg.m⁻³		0-10 ⁴ part./s 0.35-40 µm at 24 bins Sample Flow rate: 220 ml.min⁻¹ Total flow rate: 5.5 l.min⁻¹	1 s
T(°C)			-10 to 50 °C	
RH (%)			0-95% (non-condensing)	
BME280				
T(°C)	0.01	±0.5 °C	-40-85 °C	1 s
RH (%)	<0.01	±3 %	0-100 %	1 s at 25°C
Pressure (hPa)	0.18 Pa	±1 hPa	300-1100 hPa	6 ms
SHT85				
T(°C)	0.01	±0.1 °C	-40 -125°C	5 s
RH (%)	0.01	±1.5%	0-100 %	8 s at 25°C and 1m.s⁻¹ airflow
GPS Beitian Dual BN-220	Horizontal 2 meters, vertical approx. 3 times horizontal	0.1 ms ⁻¹	chipset 8030-KT Frequency: GPS L1, GLONASS L1, BeiDou B1, SBAS L1, Galileo Timing: 1µs synchronized to GPS time Channels: 72 Searching Channel	Cold start: 26s Warm start: 25s Hot start: 1s

3 Description of measurement sites and completed vertical profiles

The Pallastunturi Atmosphere-Ecosystem Supersite (<https://en.ilmatieteenlaitos.fi/pallas-atmosphere-ecosystem-supersite>) is part of European Research Infrastructures and networks including ACTRIS (<https://www.actris.eu/>), ICOS (<https://www.icos-cp.eu/>), EMEP and Global WMO GAW (<https://wmo.int/activities/global-atmosphere-watch-programme-gaw>), for details on research programs see e.g. Lohila et al., (2015). There are no main emission sources close by Pallas supersite. The drone flights during PaCE 2022 campaign were carried out within the FMI Arctic UAV base, the reserved airspace – temporary dangerous area (TEMPO D – Pallas). The airspace is authorized for beyond visual line-of-sight (BVLOS) operations covering a square region with a side length of approx. 14 km and an altitude ceiling limit FL80 (~2000 m AGL). The area is centered around the Sammaltunturi station, located above the tree line on the top of hill Sammaltunturi (67°58'24.0"N 24°06'56.3"E, 560 m ASL), approximately 300 m above the surrounding area. The station is commonly inside low-level clouds, especially during the fall season. The drone flights were conducted at two relatively nearby locations: the Pallasjärvi lake beach (68°01'23.2"N 24°09'48.8"E, 276 m MSL) and the UAV take-off/landing site next to main road 957 Pallaksentie (68°1'10.30"N 24°8'57.84"E, 304 m ASL). For details, ~~please~~ see [Figure 2 and](#) the map in Brus et al., (2025c). The intercomparison flights against reference instrumentation were done at the Sammaltunturi station and next to the measurement tower of SMEAR 3 station at Kumpula campus in Helsinki (60°12.173'N 24°57.663'E).

During the IOP of PaCE 2022, we flown missions focusing on the profiling of meteorological parameters and aerosol particle in size range of 0.35 – 40 μm . In total, we completed 63 vertical profile flights: 42 flights the Pallasjärvi lake beach, 21 flights next to main road 957 Pallaksentie and 12 flights against the reference at Sammaltunturi station (see [Figure 23](#)). Only vertical profile data are included in the provided dataset. Our flight strategy was to conduct only high-resolution [strictly](#) vertical flights and reach the maximum altitude of the DJI Mavic 2 pro drone, 500 m AGL. [The flights were conducted with OPC-N3 inlet always heading into wind.](#) The flight missions were ~~pre-programmed in~~conducted by using DJI GO 4 software, and both ascent and descend rates were set the same to 1 m s^{-1} . Vertical profiling was aimed to be performed whenever the weather allowed it, except days with morning fog appearing, or precipitation at site.



Figure 2. A map showing locations of sampling sites: a) the UAV take-off/landing site next to main road 957 Pallaksentie ($68^{\circ}1'10.30''\text{N}$ $24^{\circ}8'57.84''\text{E}$, 304 m ASL), b) the Pallasjarvi lake beach ($68^{\circ}01'23.2''\text{N}$ $24^{\circ}09'48.8''\text{E}$, 276 m MSL), c) calibration flight on the top of hill next to Sammaltunturi station ($67^{\circ}58'24.0''\text{N}$ $24^{\circ}06'56.3''\text{E}$, 560 m ASL). Background map courtesy of © Google Maps.

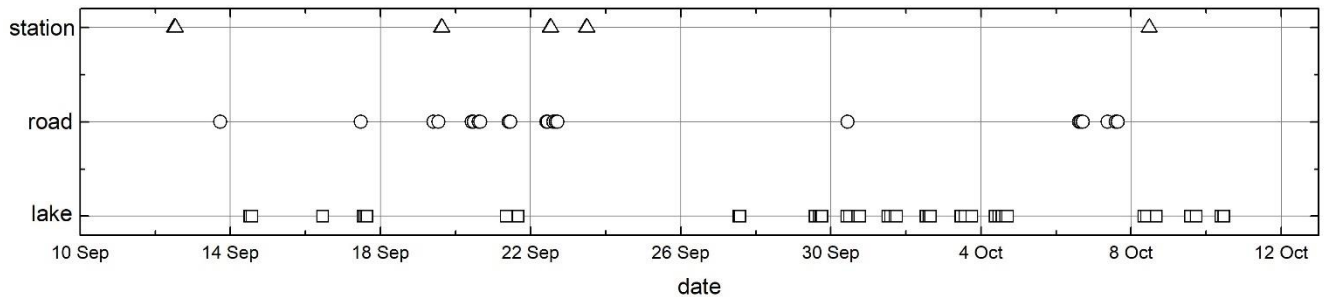


Figure 23. The timeline of DJI Mavic 2 drone flights frequency at three different locations.

Figure 43 provides the spatiotemporal variability in measured meteorological variables and particle number concentration during the IOP of PaCE 2022 campaign. The measured temperature spans from sub-zero -3°C at 500 m AGL to 15 °C at the surface. The RH and dew point exhibit wide variability throughout the measured column, RH ranging from 35 to close to almost 90 %. Please note the bias in RH when measured against the reference below, Fig. 5b. Particle number concentration ranged from very low values of 0.1 to about 300 cm⁻³. Those concentrations might include both aerosol and cloud particles, in full size range from 0.3 to 40 μm (PSL equivalent) of the sensor, since the aerosol flow of OPC-N3 was not dried.

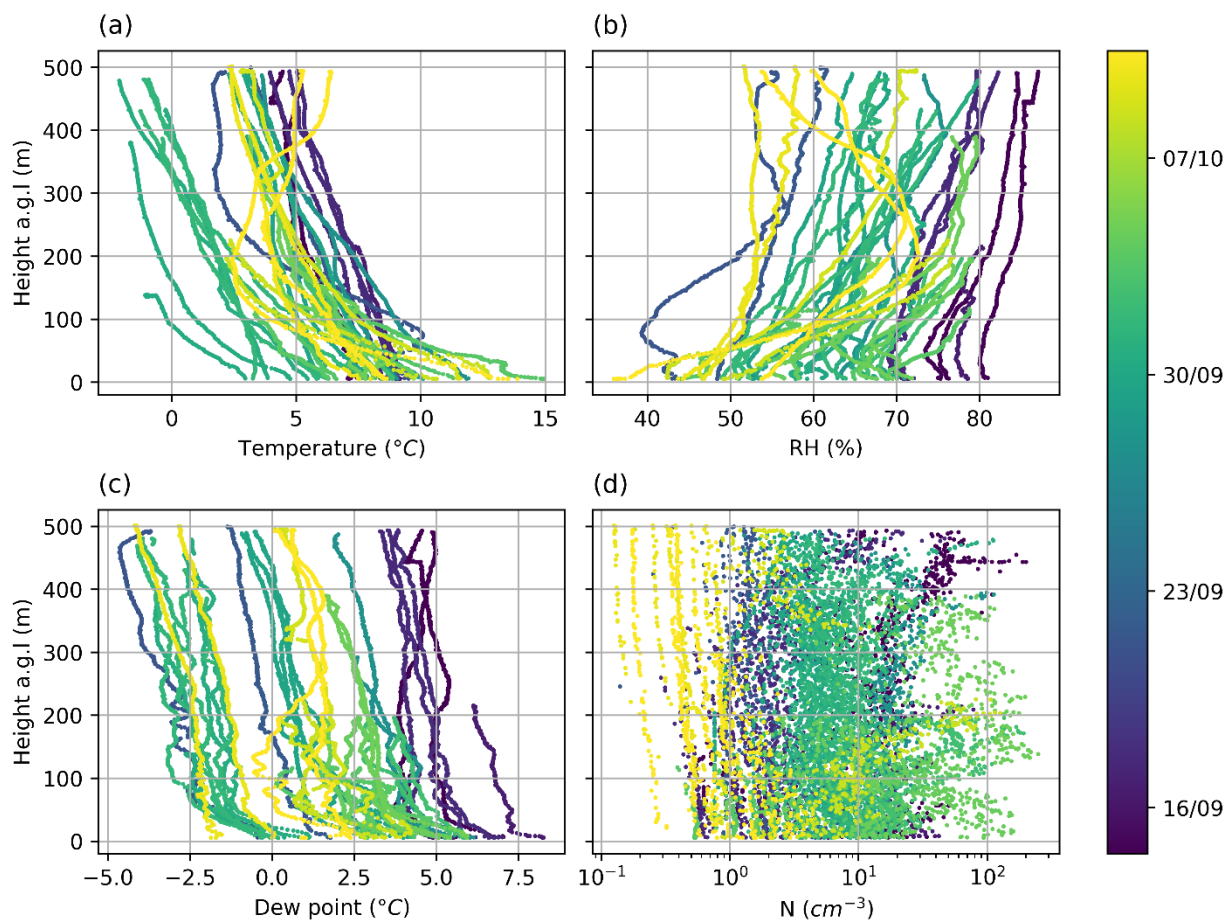


Figure 34. All measurement profiles of meteorological parameters: a) temperature, b) RH, c) dew point and d) particle number concentration (N) collected during the IOP of PaCE 2022. Only ascending parts of profiles are shown. The color scale represents the date of drone operation.

4 Data processing and quality control

The data files generated by the drone backpack were formatted in NetCDF and CSV format. Quality control checks applied and missing data points or those with bad values were set to -9999.9. The files were named according to requirements depicted in Brus et al., (2025c), i.e. FMI.DBP.b1.yyyymmdd.hhmm.nc and FMI.DBP.b1.yyyymmdd.hhmm.csv, where DBP stands for drone backpack and yyyymmdd.hhmm corresponds to the date and time of drone take off. These files include the Raspberry Pi real-time clock time stamp (UTC), aircraft location (GNSSPS latitude and longitude in degrees and altitude in m ASL), meteorological parameters measured by BME280 sensor: temperature ($^{\circ}\text{C}$), pressure (hPa), and relative humidity (%); meteorological parameters measured by SHT85 sensor: temperature ($^{\circ}\text{C}$), relative humidity (%), dew point ($^{\circ}\text{C}$), estimated wind speed (ms^{-1}) and direction (deg). Finally, these files include particle number concentrations (cm^{-3}) measured by OPC-N3 sensor in 24 size bins with mid-bin diameters 0.41, 0.56, 0.83, 1.15, 1.5, 2, 2.65, 3.5, 4.6, 5.85, 7.25, 9, 11, 13, 15, 17, 19, 21, 23.5, 26.5, 29.5, 32.5, 35.5 and $38.5\text{ }\mu\text{m}$, the calculated total particle number concentration (cm^{-3}), the calculated $\text{dN}/\text{dlog}D_p$ (cm^{-3}) values in each size bin, then measured PM_{10} , $\text{PM}_{2.5}$, and PM_{10} mass concentrations (in $\mu\text{g m}^{-3}$). The PM values were calculated by using the Alphasense Ltd. internal algorithm with the default setting for the OPC-N3, the refractive index of 1.5 (real part only) and the density of 1.65 g cm^{-3} . Additionally, the files provide temperature ($^{\circ}\text{C}$), relative humidity (%), sample flow rate (cm^3s^{-1}) and sampling period (s) of the sample flow, respectively. Since the Raspberry Pi was not connected to the internet, its real-time clock was not synchronized with the GPS clock, causing a slight time lag between some parameters. This issue was resolved by adjusting the time using a lag calculation based on a cross-correlation between the measured pressure by BME280 sensor (1 Hz) and recorded altitude by DJI Mavic 2 pro (10 Hz), we estimate the maximum error in synchronization to be 1 second.

To estimate the uncertainty of the drone backpack measurements, we flown the drone backpack against the reference. We utilized continuous measurements at the Pallas Sammaltunturi station and the 30 m measurement tower of SMEAR 3 station at Kumpula campus in Helsinki. The measurements at Pallas were done during the spring and autumn 2022 to cover as wide temperature and RH ranges as possible. The flights were done next to a 5 m high mast with a 3d anemometer and an automatic weather station (Milos 500, Vaisala Inc.). The measurements in Kumpula, Helsinki were conducted in spring 2022 against the 30 m high meteorological tower, which is equipped with meteorological instrumentation at several heights (4, 8, 16 and 30 m). However, intercomparison was done only at the 30 m level to ultrasonic anemometer (Metek USA-1), platinum resistance thermometer (Pt-100) and thin film polymer sensor (Vaisala DPA500). Further, the aerosol instrumentation for particulate measurements was placed on the FMI building roof which is at the same height (30 m AGL) and about 50 m air distance from the tower. The particulate matter intercomparison measurements were done against two optical particle counters (OPC): the optical particle spectrometer (OPS model 3330, TSI Inc.) with a size range of $0.3\text{--}10\text{ }\mu\text{m}$ and the mini cloud droplet analyzer (mCDA, Palas GmbH) with a size range of $0.35\text{--}17.6\text{ }\mu\text{m}$. The drone hovered between the meteorological tower and FMI building in Kumpula campus. The horizontal inlet of OPC-N3 placed on top of the drone backpack was always facing the wind direction to minimize the sampling losses due to non-isokinetic sampling (Julaha et al., 2025). The inlets of both reference

170 OPCs were oriented vertically. The measurements followed a consistent pattern: the drone took off from the ground and ascended to the height of the reference measurements. The drone was then orientated so its front was heading into the wind. The drone in GPS attitude flight mode was hovering next to reference (about 5 m horizontal distance) for at least 10 minutes at low and about 20 minutes at higher ambient temperatures, respectively. Data from both the drone backpack and reference instruments were averaged over the whole stably hovering period.

175

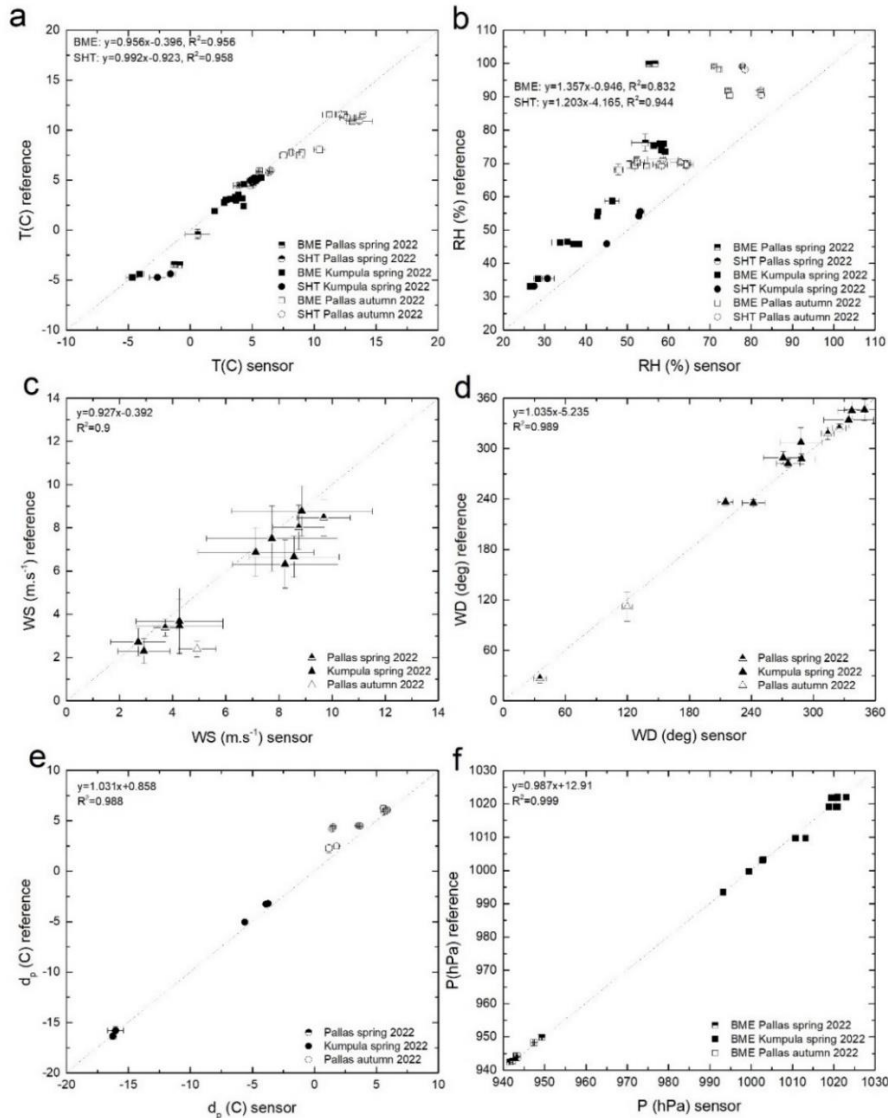
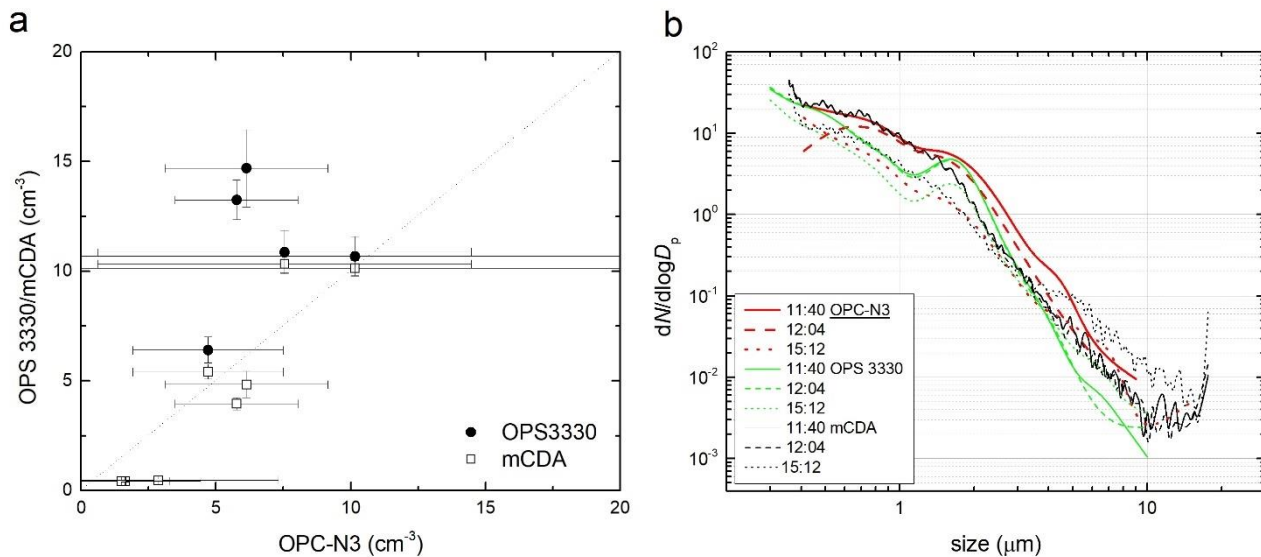


Figure 45. Drone backpack measurements against the reference at given altitude, panel a) temperature, b) relative humidity, c) wind speed, d) wind direction, e) dew point, f) pressure. The dotted line represents the perfect agreement between drone

backpack and reference [instrumentation](#); it is included only to lead the readers' eyes. The linear fit with R-squared value is depicted in each panel separately.

Figure [54](#) presents the intercomparison of meteorological variables measurements for a) temperature, b) RH, c) wind speed, d) wind direction, e) dew point, f) pressure. The linear fit and R-squared values are provided in each panel for each sensor separately. The drone backpack sensors' temperature measurements tend to slightly overestimate the reference measurements. The relative humidity measurements are having the highest uncertainty (similarly as in Barbieri et al., 2019), some measurements were done at very high ambient RH and the sensors became saturated with water vapor and condensation occurred on sensor's surface. The third-party wind estimates from drone attitude seem to be catching wind direction more accurately than the wind speed. The wind speed estimate has a positive bias about 1 m.s^{-1} , but up to maximum of 2 m.s^{-1} . It must be noted that it was not possible to get the wind speed and direction estimates for all flights due to failure in saving the drone attitude data to drone flight controller. The problem was encountered in 10 out of 14 in case of Sammaltunturi station and 7 out of 16 in the case of Kumpula reference flights. The dew point and pressure measurements follow the reference satisfactorily. However, it should be noted that the published dataset is at level b1 ([i.e. data with quality control checks applied and missing data points or those with bad values were set to -9999.9](#)) with no calibration factors applied, as specified in Brus et al., (2025c).

Figure [56](#) panel a) depicts the total particle concentration intercomparison of 8 flights conducted in the first week of March 2022 and panel b) the particle number size distribution. The particle number concentration is generally very low for the measured size range, up to 10 cm^{-3} . The variation in particle concentration is naturally higher for OPC-N3 mounted on top of the drone backpack. [We believe this is due to external forces, like gust wind or sudden changes in wind direction, impacting the drone attitude and thus the particulate measurements.](#) The particle number size distributions (only shown for 3 consecutive flights on March 2nd, 2022) of all OPCs follow the same shape and the uncertainty in counting among the OPCs is about factor of 2 which is not unusual for drone aerosol measurements, see e.g. Brus et al., (2021). Similarly, as for meteorological variables the particulate measurements dataset is at level b1 with no calibration factors applied.



205 Figure 65. Drone backpack OPC-N3 particulate matter measurements against reference instruments OPS (model 3330, TSI Inc.) and the mCDA (Palas GmbH). Panel a) total aerosol concentration, b) particle number size distribution, both measured within the range of each instrument.

Dataset remarks

210 Since hysteresis in T and RH profiles collected by FMI drone backpack was noticeable, we recommend using only data from the ascending portion of the flown profiles. The descent data were found to be biased due to washout of descending drone's propellers and exhibiting rather flat profile.

5 Data availability

Datasets collected by FMI drone backpack were published at the Zenodo Open Science data archive (<http://zenodo.org>, last access: 5 February 2025) under a dedicated community Pallas Cloud Experiment – PaCE2022 (<https://zenodo.org/communities/pace2022/>, last access: 5 February 2025) as NetCDF and CSV archives: <https://doi.org/10.5281/zenodo.14780929> (Brus et al., 2025a) and <https://doi.org/10.5281/zenodo.14778421> (Brus et al., 2025b), respectively.

6 Code availability

220 The Python scripts developed to log, process and display data are not publicly available, however could be obtained from authors on request for free.

7 Summary

This manuscript provides measurements and datasets collected by the FMI during Pallas Cloud Experiment (PaCE 2022) campaign. The campaign took place in northern Finland during the autumn of 2022. In Section 2, we provided an overview of the platform deployed during this campaign and offered the payload description – the custom-built drone backpack for air quality and atmospheric state variables carried on top of the consumer-grade drone (DJI Mavic 2 pro). In Section 3 we described the flight strategies, while Section 4 provided an overview of the datasets obtained, including a description of the measurement against the reference for data validation. Section 5 provided information on the dataset's availability, all files are available in both netCDF and CSV format.

During the PaCE 2022 campaign different airborne platforms, including UAVs, and tethered balloon systems (TBS), carrying various payloads for in-situ aerosol and cloud physical properties and atmospheric state variables measurements were deployed concurrently. Also, continuous surface in-situ measurements of aerosol and cloud properties are available from the Sammaltunturi hilltop station, those could serve as a reference or as complementary to further analysis. We encourage prospective users to integrate the drone backpack measurements with the comprehensive dataset of aerosol physical and optical properties from the hilltop station, as summarized by Backman et al. (2025). Specifically, the online ice-nucleating particle (INP) measurements presented by Böhmländer et al. (2025a) and fluorescent aerosol measurements by Gratzl et al. (2025) offer a valuable complement. Further analysis and inter-comparison of various sensor data can be conducted against other airborne measurements. These include fixed-wing UAV aerosol and cloud in-situ measurements by Girdwood et al. (2025), UAV INP profiling by Böhmländer et al. (2025b), and tethered balloon system (TBS) measurements covering turbulence and cloud microphysics by Schlenczek et al. (2025). Additionally, high-resolution TBS profiling of the boundary layer by Chavez-Medina et al. (2025) and aerosol and cloud measurements by Le et al. (2025) provide further avenues for comparative studies. Moreover, aerosol properties below the cloud base can be analyzed using lidar backscatter, aerosol depolarization ratio, and turbulence parameters derived from the remote sensing dataset presented by Tukiainen et al. (2025). All the datasets from the "Data generated during the Pallas Cloud Experiment 2022 campaign" special issue of ESSD provide a comprehensive foundation for researchers investigating aerosol-cloud interactions and their dynamics. We encourage possible users to utilize our drone backpack measurements together with hilltop station and other airborne measurements (UAVs and TBS) datasets available within the same special issue of ESSD: "Data generated during the Pallas Cloud Experiment 2022 campaign".

Author contributions

DB planned and coordinated the FMI flights during PaCE 2022 campaign, DB, VL and KD conducted drone backpack measurements, VL and DB processed, analyzed, and quality-controlled FMI dataset. JK and DB designed the drone backpack. All authors contributed to the writing of the manuscript and quality controlled the FMI dataset.

Competing interests

The authors declare that they have no conflict of interest.

Special issue statement

255 This article is part of the special issue:” Data generated during the Pallas Cloud Experiment 2022 campaign”.

Acknowledgements

The authors would like to acknowledge Metsa halitus personnel, namely Mirka Hatanpää, for countless support during Pallas Cloud experiment 2022.

Financial support

260 This work was supported by ACTRIS-Finland funding through the Ministry of Transport and Communications, the Atmosphere and Climate Competence Center Flagship funding by the Research Council of Finland (Grants 337552). This project has also received funding from the European Union, H2020 research and innovation program (ACTRIS-IMP, the European Research Infrastructure for the observation of Aerosol, Clouds, and Trace gases, Grant 871115).

References

- 265 Abbatt, J. P. D., Leaitch, W. R., Aliabadi, A. A., Bertram, A. K., Blanchet, J.-P., Boivin-Rioux, A., Bozem, H., Burkart, J., Chang, R. Y. W., Charette, J., Chaubey, J. P., Christensen, R. J., Cirisan, A., Collins, D. B., Croft, B., Dionne, J., Evans, G. J., Fletcher, C. G., Galí, M., Ghahreman, R., Girard, E., Gong, W., Gosselin, M., Gourd, M., Hanna, S. J., Hayashida, H., Herber, A. B., Hesarakis, S., Hoor, P., Huang, L., Husherr, R., Irish, V. E., Keita, S. A., Kodros, J. K., Köllner, F., Kolonjari, F., Kunkel, D., Ladino, L. A., Law, K., Levasseur, M., Libois, Q., Liggio, J., Lizotte, M., Macdonald, K. M., Mahmood, R.,
- 270 Martin, R. V., Mason, R. H., Miller, L. A., Moravek, A., Mortenson, E., Mungall, E. L., Murphy, J. G., Namazi, M., Norman, A.-L., O'Neill, N. T., Pierce, J. R., Russell, L. M., Schneider, J., Schulz, H., Sharma, S., Si, M., Staebler, R. M., Steiner, N. S., Thomas, J. L., von Salzen, K., Wentzell, J. J. B., Willis, M. D., Wentworth, G. R., Xu, J.-W., and Yakobi-Hancock, J. D.: Overview paper: New insights into aerosol and climate in the Arctic, *Atmos. Chem. Phys.*, 19, 2527–2560, <https://doi.org/10.5194/acp-19-2527-2019>, 2019.
- 275 Altstädter, B., Platis, A., Wehner, B., Scholtz, A., Wildmann, N., Hermann, M., Käthner, R., Baars, H., Bange, J., and Lampert, A.: ALADINA – an unmanned research aircraft for observing vertical and horizontal distributions of ultrafine particles within the atmospheric boundary layer, *Atmos. Meas. Tech.*, 8, 1627–1639, <https://doi.org/10.5194/amt-8-1627-2015>, 2015.

- Asmi, E., Kivekäs, N., Kerminen, V.-M., Komppula, M., Hyvärinen, A.-P., Hatakka, J., Viisanen, Y., and Lihavainen, H.: Secondary new particle formation in Northern Finland Pallas site between the years 2000 and 2010, *Atmos. Chem. Phys.*, 11, 12959–12972, <https://doi.org/10.5194/acp-11-12959-2011>, 2011.
- [Backman, J., Luoma, K., Servomaa, H., Vakkari, V., and Brus, D.: In-situ aerosol measurements at the Arctic Sammallunturi measurement station during the Pallas Cloud Experiment 2022, *Earth Syst. Sci. Data Discuss.* \[preprint\], *essd-2025-284*, in review, 2025.](#)
- Barbieri, L., Kral, S. T., Bailey, S. C. C., Frazier, A. E., Jacob, J. D., Reuder, J., Brus, D., Chilson, P. B., Crick, C., Detweiler, C., Doddi, A., Elston, J., Foroutan, H., González-Rocha, J., Greene, B. R., Guzman, M. I., Houston, A. L., Islam, A., Kemppinen, O., Lawrence, D., Pillar-Little, E. A., Ross, S. D., Sama, M. P., Schmale, D. G., Schuyler, T. J., Shankar, A., Smith, S. W., Waugh, S., Dixon, C., Borenstein, S., and de Boer, G.: Intercomparison of Small Unmanned Aircraft System (sUAS) Measurements for Atmospheric Science during the LAPSE-RATE Campaign, *Sensors*, 19, 2179, 2019.
- [Böhmländer, A., Lacher, L., Fösig, R., Büttner, N., Nadolny, J., Brus, D., Doulgeris, K.-M., and Möhler, O.: Measurement of the ice-nucleating particle concentration with the Portable Ice Nucleation Experiment during the Pallas Cloud Experiment 2022, *Earth Syst. Sci. Data Discuss.* \[preprint\], <https://doi.org/10.5194/essd-2025-89>, in review, 2025a.](#)
- [Böhmländer, A. J., Lacher, L., Höhler, K., Brus, D., Doulgeris, K.-M., Girdwood, J., Leisner, T., and Möhler, O.: Measurement of the ice-nucleating particle concentration using a mobile filter-based sampler on-board of a fixed-wing uncrewed aerial vehicle during the Pallas Cloud Experiment 2022, *Earth Syst. Sci. Data Discuss.* \[preprint\], <https://doi.org/10.5194/essd-2025-87>, in review, 2025b.](#)
- Brus, D., Gustafsson, J., Vakkari, V., Kemppinen, O., de Boer, G., and Hirsikko, A.: Measurement report: Properties of aerosol and gases in the vertical profile during the LAPSE-RATE campaign, *Atmos. Chem. Phys.*, 21, 517–533, <https://doi.org/10.5194/acp-21-517-2021>, 2021.
- Brus, D., Le, V., Kuula, J., & Doulgeris, K.: Data collected by a drone backpack for air quality and atmospheric state measurements during Pallas Cloud Experiment 2022 (PaCE2022) [Data set]. Zenodo. <https://doi.org/10.5281/zenodo.14780929>, 2025a.
- Brus, D., Le, V., Kuula, J., & Doulgeris, K.: Data collected by a drone backpack for air quality and atmospheric state measurements during Pallas Cloud Experiment 2022 (PaCE2022) [Data set]. Zenodo. <https://doi.org/10.5281/zenodo.147784221>, 2025b.
- Brus, D., Doulgeris, K., Bagheri, G., Bodenschatz, E., Chávez-Medina, V., Schlenczek, O., Khodamodari, H., Pohorsky, R., Schmale, J., Lonardi, M., Favre, L., Böhmländer, A., Möhler, O., Lacher, L., Girdwood, J., Gratzl, J., Grothe, H., Kaikkonen, V., Molkoselkä, E., Mäkynen, A., O'Connor, E., Leskinen, N., Tukiainen, S., Le, V., Backman, J., Luoma, K., Servomaa, H.,

and Asmi E.: Data generated during the Pallas Cloud Experiment 2022 campaign: an introduction and overview, submitted to Earth System Science Data, 2025c.

- 310 Coopman, Q., Riedi, J., Finch, D. P., and Garrett, T. J., Evidence for changes in arctic cloud phase due to long-range pollution transport. *Geophys. Res. Lett.*, 45, 10,709–10,718. <https://doi.org/10.1029/2018GL079873>, 2018.

Crilley, L. R., Shaw, M., Pound, R., Kramer, L. J., Price, R., Young, S., Lewis, A. C., and Pope, F. D.: Evaluation of a low-cost optical particle counter (Alphasense OPC-N2) for ambient air monitoring, *Atmos. Meas. Tech.*, 11, 709–720, <https://doi.org/10.5194/amt-11-709-2018>, 2018.

- 315 de Boer, G., C. Diehl, J. Jacob, A. Houston, S.W. Smith, P. Chilson, D.G. Schmale III, J. Intrieri, J. Pinto, J. Elston, D. Brus, O. Kempainen, A. Clark, D. Lawrence, S.C.C. Bailey, M.P. Sama, A. Frazier, C. Crick, V. Natalie, E. Pillar-Little, P. Klein, S. Waugh, J.K. Lundquist, L. Barbieri, S.T. Kral, A.A. Jensen, C. Dixon, S. Borenstein, D. Hesselius, K. Human, P. Hall, B. Argrow, T. Thornberry, R. Wright and J.T. Kelly: Development of community, capabilities and understanding through unmanned aircraft-based atmospheric research: The LAPSE-RATE campaign, *Bull. Amer. Meteor. Soc.*, 101(5), E684-E699, 320 <https://doi.org/10.1175/BAMS-D-19-0050.1>, 2020.

Doulgeris, K. M., Vakkari, V., O'Connor, E. J., Kerminen, V.-M., Lihavainen, H., and Brus, D.: Influence of air mass origin on microphysical properties of low-level clouds in a subarctic environment, *Atmos. Chem. Phys.*, 23, 2483–2498, <https://doi.org/10.5194/acp-23-2483-2023>, 2023.

- Girdwood, J., Stanley, W., Stopford, C., and Brus, D.: Simulation and field campaign evaluation of an optical particle counter on a fixed-wing UAV, *Atmos. Meas. Tech.*, 15, 2061–2076, <https://doi.org/10.5194/amt-15-2061-2022>, 2022.

[Girdwood, J., Brus, D., Doulgeris, K., Böhmländer, A.: Data From the Universal Cloud and Aerosol Sounding System Aboard an Uncrewed Aircraft During the Pallas Cloud Experiment 2022, Earth Syst. Sci. Data Discuss. \[preprint\], *essd-2025-257*, 2025.](#)

- 330 [Ghirardelli, M., Kral, S.T., Müller, N.C., Hann, R., Cheynet, E., Reuder, J. Flow Structure around a Multicopter Drone: A Computational Fluid Dynamics Analysis for Sensor Placement Considerations. *Drones*, 7, 467. <https://doi.org/10.3390/drones7070467> , 2023.](#)

[Gratzl, J., Brus, D., Doulgeris, K., Böhmländer, A., Möhler, O., and Grothe, H.: Fluorescent aerosol particles in the Finnish sub-Arctic during the Pallas Cloud Experiment 2022 campaign, Earth Syst. Sci. Data Discuss. \[preprint\], <https://doi.org/10.5194/essd-2024-543>, in review, 2025.](#)

- 335 Hagan, D. H. and Kroll, J. H.: Assessing the accuracy of low-cost optical particle sensors using a physics-based approach, *Atmos. Meas. Tech.*, 13, 6343–6355, <https://doi.org/10.5194/amt-13-6343-2020>, 2020.

[Chávez-Medina, V., Khodamoradi, H., Schlenczek, O., Nordsiek, F., Brunner, C. E., Bodenschatz, E., and Bagheri, G.: Max Planck WinDarts: High-Resolution Atmospheric Boundary Layer Measurements with the Max Planck CloudKite platform and](#)

- Ground Weather Station – A Data Overview, *Earth Syst. Sci. Data Discuss.* [preprint], <https://doi.org/10.5194/essd-2025-111>,
340 [in review, 2025.](#)
- Jokinen, T., Lehtipalo, K., Thakur, R. C., Ylivinkka, I., Neitola, K., Sarnela, N., Laitinen, T., Kulmala, M., Petäjä, T., and Sipilä, M.: Measurement report: Long-term measurements of aerosol precursor concentrations in the Finnish subarctic boreal forest, *Atmos. Chem. Phys.*, 22, 2237–2254, <https://doi.org/10.5194/acp-22-2237-2022>, 2022.
- [Julaha, K., Ždímal, V., Mbengue, S., Brus, D., and Zíková, N.: Drone-based vertical profiling of particulate matter size
345 \[distribution and carbonaceous aerosols: urban vs. rural environment, *EGUsphere* \\[preprint\\], <https://doi.org/10.5194/egusphere-2025-1420>, 2025.\]\(#\)](#)
- Kral, S. T., Reuder, J., Vihma, T., Suomi, I., Haualand, K. F., Urbancic, G. H., Greene, B. R., Steeneveld, G., Lorenz, T., Maronga, B., Jonassen, M. O., Ajosenpää, H., Båserud, L., Chilson, P. B., Holtslag, A. A. M., Jenkins, A. D., Kouznetsov, R., Mayer, S., Pillar-Little, E. A., Rautenberg, A., Schwenkel, J., Seidl, A. W., & Wrenger, B. : The Innovative Strategies for
350 Observations in the Arctic Atmospheric Boundary Layer Project (ISOBAR): Unique Finescale Observations under Stable and Very Stable Conditions. *Bulletin of the American Meteorological Society*, 102(2), E218–E243. <https://doi.org/10.1175/BAMS-D-19-0212.1>, 2021.
- Kyrö, E.-M., Väänänen, R., Kerminen, V.-M., Virkkula, A., Petäjä, T., Asmi, A., Dal Maso, M., Nieminen, T., Juhola, S., Shcherbinin, A., Riipinen, I., Lehtipalo, K., Keronen, P., Aalto, P. P., Hari, P., and Kulmala, M.: Trends in new particle
355 formation in eastern Lapland, Finland: effect of decreasing sulfur emissions from Kola Peninsula, *Atmos. Chem. Phys.*, 14, 4383–4396, <https://doi.org/10.5194/acp-14-4383-2014>, 2014.
- [Le, V., Doulgeris, K. M., Komppula, M., Backman, J., Bagheri, G., Bodenschatz, E., and Brus, D.: Dataset of airborne measurements of aerosol, cloud droplets and meteorology by tethered balloon during PaCE 2022, *Earth Syst. Sci. Data Discuss.* \[preprint\], <https://doi.org/10.5194/essd-2025-148>, in review, 2025.](#)
- 360 Liu, B., Wu, C., Ma, N., Chen, Q., Li, Y., Ye, J., Martin, S. T., and Li, Y. J.: Vertical profiling of fine particulate matter and black carbon by using unmanned aerial vehicle in Macau, China, *Science of The Total Environment*, 709, 136109, <https://doi.org/10.1016/j.scitotenv.2019.136109>, 2020.
- Liu, J. and Li, Z.: Aerosol properties and their influences on low warm clouds during the Two-Column Aerosol Project, *Atmos. Chem. Phys.*, 19, 9515–9529, <https://doi.org/10.5194/acp-19-9515-2019>, 2019.
- 365 [Lohila A., Penttilä T., Jortikka S., Aalto T., Anttila P., Asmi E., Aurela M., Hatakka J., Hellén H., Henttonen H., Hänninen P., Kilkki J., Kyllönen K., Laurila T., Lepistö A., Lihavainen H., Makkonen U., Paatero J., Rask M., Sutinen R., Tuovinen J.-P., Vuorenmaa J. and Viisanen Y.: Preface to the special issue on integrated research of atmosphere, ecosystems and environment at Pallas. *Boreal Env. Res.* 20, 431–454. 2015.](#)

- 370 [Morrison, H., van Lier-Walqui, M., Fridlind, A. M., Grabowski, W. W., Harrington, J. Y., Hoose, C., Korolev, A., Kumjian, M. R., Milbrandt, J.A., Pawlowska, H., Posselt, D. J., Prat, O. P., Reimel, K. J., Shima, S.-I., van Diedenhoven, B., Xueet L.: Confronting the challenge of modeling cloud and precipitation microphysics. *Journal of Advances in Modeling Earth Systems*, 12, e2019MS001689. <https://doi.org/10.1029/2019MS001689>, 2020.](#)
- Pasquier, J., David, R., Freitas, G., Gierens, R., Gramlich, Y., Haslett, S., Li, G., Schäfer, B., Siegel, K., Wieder, J., Adachi, K., Belosi, F., Carlsen, T., Decesari, S., Ebell, K., Gilardoni, S., Gysel-Beer, M., Henneberger, J., Inoue, J., Kanji, Z., Koike, M., Kondo, Y., Krejci, R., Lohmann, U., Maturilli, M., Mazzolla, M., Modini, R., Mohr, C., Motos, G., Nenes, A., Nicosia, A., Ohata, S., Paglione, M., Park, S., Pileci, R., Ramelli, F., Rinaldi, M., Ritter, C., Sato, K., Storelvmo, T., Tobo, Y., Traversi, R., Viola, A. and Zieger, P., The Ny-Ålesund Aerosol Cloud Experiment (NASCENT): Overview and First Results. *Bull. Amer. Meteor. Soc.* 103(11) pp. E2533-E2558., 2022.
- 375 Samad, A., Vogt, U., Panta, A., and Uprety, D.: Vertical distribution of particulate matter, black carbon and ultra-fine particles in Stuttgart, Germany, *Atmospheric Pollution Research*, 11, 1441–1450, <https://doi.org/10.1016/j.apr.2020.05.017>, 2020.
- 380 [Schlenczek, O., Nordsiek, F., Brunner, C. E., Chávez-Medina, V., Thiede, B., Bodenschatz, E., and Bagheri, G.: Airborne measurements of turbulence and cloud microphysics during PaCE 2022 using the Advanced Max Planck CloudKite Instrument \(MPCK⁺\), *Earth Syst. Sci. Data Discuss.* \[preprint\], <https://doi.org/10.5194/essd-2025-112>, in review, 2025.](#)
- 385 Sedlar, J., Tjernström, M., Rinke, A., Orr, A., Cassano, J., Fettweis, X., Heinemann, G., Seefeldt, M., Solomon, A. Matthes, H., Phillips, T., Webster, S., Confronting Arctic troposphere, clouds, and surface energy budget representations in regional climate models with observations. *J. Geophys. Res.: Atmospheres*, 125. <https://doi.org/10.1029/2019JD031783>, 2020.
- Schmale, J., Sharma, S., Decesari, S., Pernov, J., Massling, A., Hansson, H.-C., von Salzen, K., Skov, H., Andrews, E., Quinn, P. K., Upchurch, L. M., Eleftheriadis, K., Traversi, R., Gilardoni, S., Mazzola, M., Laing, J., and Hopke, P.: Pan-Arctic seasonal cycles and long-term trends of aerosol properties from 10 observatories, *Atmos. Chem. Phys.*, 22, 3067–3096, <https://doi.org/10.5194/acp-22-3067-2022>, 2022.
- 390 Sousan, S., Koehler, K., Hallett, L., and Peters, T. M.: Evaluation of the Alphasense Optical Particle Counter (OPC-N2) and the Grimm Portable Aerosol Spectrometer (PAS-1.108). *Aerosol Sci Technol.* 50(12),1352-1365, <https://doi.org/10.1080/02786826.2016.1232859>, 2016.
- 395 Stevens, R. G., Loewe, K., Dearden, C., Dimitrelos, A., Possner, A., Eirund, G. K., Raatikainen, T., Hill, A. A., Shipway, B. J., Wilkinson, J., Romakkaniemi, S., Tonttila, J., Laaksonen, A., Korhonen, H., Connolly, P., Lohmann, U., Hoose, C., Ekman, A. M. L., Carslaw, K. S., and Field, P. R.: A model intercomparison of CCN-limited tenuous clouds in the high Arctic, *Atmos. Chem. Phys.*, 18, 11041–11071, <https://doi.org/10.5194/acp-18-11041-2018>, 2018.

400
405

Thivet, S., Bagheri, G., Kornatowski, P. M., Fries, A., Lemus, J., Simionato, R., Díaz-Vecino, C., Rossi, E., Yamada, T., Scollo, S., and Bonadonna, C.: In-situ volcanic ash sampling and aerosol-gas analysis based on UAS technologies (AeroVolc), Atmos. Meas. Tech. Discuss. [preprint], <https://doi.org/10.5194/amt-2024-162>, in review, 2024.

Tukiainen, S., Siipola, T., Leskinen, N., and O'Connor, E.: Remote sensing measurements during PaCE 2022 campaign, Earth Syst. Sci. Data Discuss. [preprint], <https://doi.org/10.5194/essd-2024-605>, in review, 2025.

Zhu, Y., Wu, Z., Park, Y., Fan, X., Bai, D., Zong, P., Qin, B., Cai, X., and Ahn, K.-H.: Measurements of atmospheric aerosol vertical distribution above North China Plain using hexacopter, Science of The Total Environment, 665, 1095–1102, <https://doi.org/10.1016/j.scitotenv.2019.02.100>, 2019.