



The Modern Ocean Sediment Archive and Inventory of Carbon (MOSAIC): version 2.0

Sarah Paradis¹, Kai Nakajima¹, Tessa S. Van der Voort², Hannah Gies¹, Aline Wildberger¹, Thomas Blattmann¹, Lisa Bröder¹, Tim Eglinton¹

5 ¹Department of Earth Sciences, Geological Institute, ETH Zürich, Sonneggstrasse 5, 8092 Zürich, Switzerland

²Nutrient Management Institute, 6709PA Wageningen, Netherlands

Correspondence to: Sarah Paradis (sparadis@ethz.ch)

Abstract. Marine sediments play a crucial role in the global carbon cycle by acting as the ultimate sink of both terrestrial and marine organic carbon. To understand the spatiotemporal variability in the content, sources and dynamics of organic carbon in marine sediments, a curated and harmonized database of organic carbon and associated parameters is needed, which has prompted the development of the Modern Ocean Sediment Archive and Inventory of Carbon (MOSAIC) database. We present here MOSAIC version 2.0, which has expanded the spatiotemporal coverage of the original database by ~400 %, and now holds data from more than 17000 individual sediment cores from different continental margins on a global scale. Additional variables have also been incorporated into MOSAIC v.2.0 that are crucial to interpret the distribution of the quantity, origin and age of organic carbon in marine sediments globally. Sedimentological parameters (e.g., grain size fractions, mineral surface area) help understand the effect of hydrodynamic sorting and mineral protection in the distribution of organic carbon, while molecular biomarker signatures (e.g., lignins phenols, fatty acids, alkanes) can constrain the origin of organic matter with a greater level of specificity. MOSAIC v.2.0 also stores data from analyses performed on specific sediment and molecular fractions, which provide further insight of the processes that affect the degradation and ageing of organic carbon in marine sediments. While data included within MOSAIC is not exhaustive, it is continuously expanding and version control will allow users to benefit from updated versions while ensuring reproducibility of their findings.

1 Introduction

Marine sediments are the ultimate sink of particulate organic carbon (OC), and play a fundamental role in the global carbon cycle. Understanding the functioning of the carbon cycle requires investigations of the distribution, composition and dynamics of OC in marine sediments on different spatial and temporal scales. However, given resource and time limitations, studies prioritize either their spatial breadth and/or the factors and parameters measured (e.g., Bao et al., 2016; Mollenhauer et al., 2004; Smeaton et al., 2021). This leads to dispersed and unstandardized datasets that are often specific to individual research questions and/or laboratories, hindering broader assessments and upscaling of findings.

Proper harmonization of marine sedimentary data is especially important given the logistical challenges and costs of retrieving samples at sea. Compiling a globally distributed dataset of OC and its geochemical composition is crucial to understand large-



scale patterns that affect its distribution, ~~and has therefore been an ongoing effort for the past decades~~. The first global maps of the distribution of organic matter in surface sediments was presented by Premuzic et al. (1982) and Romankevich (1984), **but these essentially highlighted patterns in the global distribution of OC, without providing accurate estimates**. With the advance of geostatistical techniques, a more precise distribution of surficial OC content was performed by Seiter et al. (2004) using over 5500 datapoints. However, geostatistical techniques can only infer the OC content in areas where data is available, since they rely on neighbouring datapoints to perform a kriging interpolation (Oliver and Webster, 1990). The onset of spatial machine learning techniques in the field of geosciences has allowed the interpolation of OC contents in unsampled areas that present similar explanatory features (i.e., surface ocean primary productivity, oxygen concentrations, sedimentation rates, etc.). This was first undertaken by Lee et al. (2019) using a slightly expanded dataset of 5600 datapoints, and revisited by Atwood et al. (2020) using 11500 datapoints. While all of these studies agree that higher OC contents are found on continental margins in comparison to the open ocean, these margins are highly complex and temporally heterogenous, which is why more efforts should be directed to compiling data in these areas. With the exception of Seiter et al. (2004), these studies do not report their raw data, which ~~not only hinders~~ assessment of the reproducibility of their findings, but does not adhere to the Findability, Accessibility, Interoperability and Reusability (FAIR) data principles (Wilkinson et al., 2016).

The availability of a harmonized database of OC in marine sediments is crucial ~~not only~~ to refine estimates of carbon stocks of maritime nations (Avelar et al., 2017; Luisetti et al., 2020; Smeaton et al., 2021) and in marine protected areas (Atwood et al., 2020). **Compositional** information of sedimentary organic matter, such as its isotopic (^{13}C and ^{14}C) and elemental composition, can help define spatial patterns in the distribution of the source and age of OC in marine sediments (Galy et al., 2007; Kao et al., 2014; Van der Voort et al., 2018), as well as determine its reactivity (DeMaster et al., 2021). With this in mind, compiling and harmonizing diverse types of data is fundamental to understand the spatial variations in the content, source and composition of OC in marine sediments. Hence, the Modern Ocean Sedimentary Archive and Inventory of Carbon (MOSAIC) was constructed, with data on the content (%OC), stable carbon isotope ($\delta^{13}\text{C}$), radiocarbon ($\Delta^{14}\text{C}$), elemental (C:N ratio) composition of OC, as well as biogenic silica and CaCO_3 contents of marine sediments in 4460 locations worldwide (van der Voort et al., 2021).

Since the publication of the initial MOSAIC database, new metadata reporting strategies have stressed on the importance of standardizing measurement techniques (Morrill et al., 2021). Indeed, different measurement techniques yield different values, that can be up to 25 % different depending on the method employed (Byers et al., 1978; Celia Magno et al., 2018; Hoogsteen et al., 2018; Schubert and Nielsen, 2000), which could jeopardize proper comparability between studies and laboratories (Wilkinson et al., 2016). To maximize the comparability of data, the metadata reported in MOSAIC was revised and updated. Moreover, to further understand the role of hydrodynamic sorting and mineral protection in the distribution of OC (Ausín et al., 2021; Bao et al., 2019; Bruni et al., 2022; Hemingway et al., 2019), as well as to assess the dispersal of specific sources of terrigenous OC in marine sediments (Gordon and Goñi, 2004; Hou et al., 2020; Yu et al., 2021) and contrast the age of OC compound classes (Hou et al., 2021; Kusch et al., 2021), the MOSAIC database was expanded to incorporate sedimentological properties (e.g., grain size distribution, mineral-specific surface area, porosity) and biomarker concentrations (e.g., lignin



65 phenols, fatty acids, alkenones), as well as data from the analyses on specific sedimentary components (i.e., grain size or
density fractions, specific organic compounds). Finally, the spatiotemporal coverage of the database has more than quadrupled
since the publication of the first MOSAIC iteration (van der Voort et al., 2021).

These changes have prompted us to publish a new version of MOSAIC (v.2.0), with an updated metadata structure and
automated ingestion pipeline (see section 2), additional variables (see section 3), and expanded spatiotemporal coverage (see
70 section 4).

2 MOSAIC v.2.0 design

With the purpose of expanding the database's breadth and utility, the content in MOSAIC was revised and expanded, the
database schema was restructured, and the pipeline for the incorporation of new data was improved. For instance, it is common
for marine studies to present previously published data to provide greater spatiotemporal contextualization of the new findings
75 (i.e. Bao et al., 2016; Goñi et al., 2006; Gordon and Goñi, 2003; Kao et al., 2014). However, if data is independently added to
the database, it can lead to large amounts of duplicate data entries, which in turn can skew the global dataset. Indeed, a careful
re-examination of the first MOSAIC database revealed that ~20 % of the OC data and ~25 % of the ¹⁴C data was duplicated.
Similarly, the same sediment samples can be analysed for different parameters (e.g., OC content, sediment grain size, specific
biomarkers) and the results of these different analyses are often presented in separate studies (e.g., Bröder et al., 2016; Vonk
80 et al., 2012). When ingesting the data separately, they would be registered as separate samples, and therefore comparison of
relationships between these variables would be hindered. Finally, inherent limitations of the length and precision of certain
data types led to the loss of data (i.e., when surpassing maximum varying characters or maximum integer length), whereas
coordinates of certain samples were found to be incorrect.

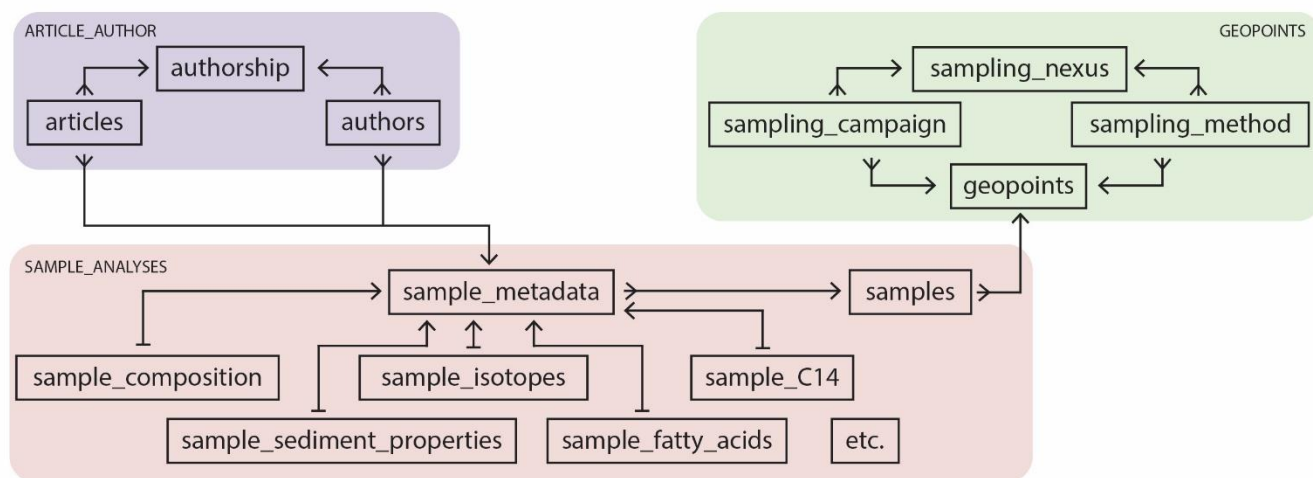
To overcome these issues, the structure and ingestion pipeline of the database was amended such that, to the best of our
85 knowledge, data is properly georeferenced, data duplication and data loss is minimized, and data comparability is improved.
Given the ever-expanding body of data that continues to be published, we acknowledge that the structure and pipeline of the
database will require further tuning and revisions based on user feedback and our experience.

2.1 MOSAIC v.2.0 structure

MOSAIC is a normalized relational database that creates separate tables which are related to each other to avoid redundancies
90 and efficiently store data. For instance, instead of storing data related to the sampling location in every subsample of a sediment
core, it is stored only once in a separate table. The relations within the MOSAIC database follow a hierarchical list of tables
that can be grouped into article and author (source metadata), Geopoints (location and sampling metadata), and samples
(analyses) (Fig. 1). For this new iteration, the database was migrated from MySQL to PostgreSQL, which holds more advanced
and efficient Geographical Information System (GIS) functions through its PostGIS extension. To increase the data storage
95 efficiency, several many-to-many relationships were built, such as between articles and authors (Fig. 1). In addition to these



minor modifications, MOSAIC v.2.0 has additional tables to incorporate new variables (Fig. 1) (see section 3). To increase the utility of the database, a few changes were made in the reported metadata to overcome the conundrum of sharing unstandardized data (Borgman, 2012). Some of the issues addressed in this new database are outlined below.



100 **Figure 1. Schematic representation of the structure of MOSAIC v.2.0, its tables and inter-relationships, omitting primary keys and foreign keys for simplicity.**

Despite relying on spatial data analysis, some studies in the field of geosciences still report their sample locations only through maps rather than providing their coordinates in tabular format (e.g., Guo et al., 2021; Hu et al., 2013; Pedersen et al., 1992; Zuo et al., 1991), hindering their addition to a harmonized database and contributing to the long-tail of lost data in marine
105 geoscience. With the improvement of map georeferencing tools (Hackeloeer et al., 2014), the locations of some of these sampled cores can be salvaged, resulting in an increase in the number of sediment cores included in MOSAIC v.2.0 by > 1000 (Fig. S1). However, the accuracy of these georeferenced datapoints may be less precise than those directly reported, so it is important to distinguish the source of the coordinates (“georeferenced_coordinates” column in Geopoints table). Similarly, studies ~~seldomly~~ specify the exact sampling date of their samples, hindering a proper analysis of the temporal variations in
110 sediment characteristics. The inconsistent reporting strategy of sampling date complicates the storage of this information in the database. One way to overcome this issue is separating the sampling date into year, month, and day, to allow users to add as much temporal detail as possible, which has been done in other geospatial databases (Ke et al., 2022). For a full list of metadata attributes available for Geopoints, see Table S1.

Following sample metadata-reporting strategies of analyses in other fields of geosciences (Morrill et al., 2021), the new version
115 of the database includes a hierarchical explanation of the measurement technique used to obtain the data: a first high-level category classifies the general method employed to obtain the data, while the second level allows a free-text entry of specific details used in the method (Table S2, Dataset S1). The category of the methods for each variable was established and discussed through extensive bibliographic research and the guidance of experts in the field. This categorical variable allows for quick comparison of data obtained using different methods, or to filter data based on the general method employed. For instance,



120 data of OC content can be obtained through an elemental analyser, mass loss through combustion, coulometry, titration, or
manometric measurements, while information in the second category would allow a more detailed explanation of the sample
pre-treatment, specific equipment model employed, or its instrumental settings (Fig. S2). In the case of grain size analysis, the
most commonly used methods are sieving, particle settling time using Stokes' Law, and laser diffraction, which can provide
variable results depending on the characteristics of the sediment (Celia Magno et al., 2018), while the user could specify the
125 sample pre-treatment (i.e., combustion, wet oxidation) in the method details (Fig S2). In the case of biomarker data, such as
for alkanes and fatty acids, we encourage the user to add the measured homologues/chain lengths in the method detail in order
to facilitate comparability between studies. Since this database is a collaborative effort, if an important category of the
analytical method is not included in MOSAIC, we urge researchers to contact us so that it may be incorporated into future
versions.

130 MOSAIC v.2.0 allows the specification of the material or fraction analysed for each measurement conducted (e.g., bulk
sediment, OC, grain size, density, specific compound class or fraction) as “material_analyzed” (Table S3). **This enables
efficient storage and query of the analyses performed on the same sample but on different fractions, leading to a quick
comparison of the OC content and isotopic composition in different grain size or sediment density fractions to assess, for
instance, the effect of hydrodynamic processes (Ausín et al., 2021; Bao et al., 2019; Bruni et al., 2022), or the radiocarbon
135 contents of different compounds to understand the origin, reactivity and/or transit time of OC through the system (Eglinton et
al., 2021; Kusch et al., 2021). Finally, the database also indicates if a value is a replicate analysis of the same sample, rather
than providing a different identifier.**

MOSAIC v.2.0 also improves the link of the reference (e.g., DOI) for each analysis. In the previous database structure, a
sample was associated with one reference. Consequently, if the same sample was presented in two different studies with
140 complementary analyses (e.g., sedimentological and biomarker properties), they would be assigned different sample
identifiers, hindering assessment of relationships between these analyses. To overcome this and incorporate the additional
metadata (methods, material analysed), a new sample metadata table was devised that allowed pairing different analyses
together while retaining their respective reference, measurement method, and material analysed (Table S2). In this metadata
table, each row represents a specific measurement conducted on a specific sample, material (fraction) analysed, method,
145 reference, and replicate, if applicable. This structure allows the same sample to be assigned different references based on the
type of analysis conducted, method employed, and/or material analysed. Finally, an additional column indicates whether the
value was provided by the user or was calculated through harmonization techniques (see section 2.2.3).

2.2 MOSAIC v.2.0 data ingestion pipeline

The pipeline for the incorporation of data into MOSAIC v.2.0 follows a similar format as in the previous version, with a first
150 step of data ingestion, followed by a quality check, then its population to the database, and finally a user-friendly website
where data can be visualized and extracted. In this section, we outline the changes applied to each step of the pipeline, and the



reasons that motivated them. The data ingestion template and scripts that automate the quality check and database population can be found in the GitHub repository (<https://sarah-paradis.github.io/MOSAIC/>).

2.2.1 Data ingestion

155 As with the previous iteration of MOSAIC, an Excel template workbook is provided, with separate sheets based on the type
of data to be submitted (article where data is stored, information about the sampling location, and analyses conducted). With
the expansion of the number of variables included in MOSAIC v.2.0, the previous spreadsheet file needed to be modified to
avoid an excessive number of columns. Instead, the variables are classified based on their tables (Dataset S2) and a drop-down
menu allows users to select which variables they want to provide, allowing users to accommodate the template according to
160 their dataset. Once the user has chosen a variable to be ingested, another drop-down menu appears with the list of general
methods that the database accepts, as well as the material/fraction analysed (see section 2.1). This data ingestion workbook
can be downloaded either from its GitHub repository (<https://sarah-paradis.github.io/MOSAIC/>) or from the MOSAIC website
(mosaic.ethz.ch). The GitHub repository also provides a tutorial on how to fill in the template, along with an example workbook
(https://sarah-paradis.github.io/MOSAIC/excel_template_tutorial.html).

165 2.2.2 Data quality check

The previous quality check structure simply determined if the data provided of each variable was within a specified (i.e.,
plausible) range. In this new ingestion pipeline, the Python script was expanded to raise an error if the data is not in a specified
format or is not within a specified range. If specified, the algorithm also compares the data with data stored in other columns
and raises an error if the criteria are not met. For instance, this comparison ensures that the error values are lower than the
170 variable value itself, or that the sum of certain variables equal a value (i.e., the sum of grain size fractions cannot be greater
than 100 %), when appropriate. A warning message is raised if the data are not within a common range so that the curator can
assess and, if necessary, correct the values. The full list of quality check parameters is provided in Dataset S1.

The script not only checks the values of the variables, but also inspects if all required fields (i.e., core name, sample name,
exclusivity clause, etc.) are provided. In the case of article information, the script automatically extracts corresponding
175 metadata stored in Cross-Ref using the article's Digital Object Identifier (DOI), if provided. To prevent errors in the
geographical positioning, the algorithm checks if the cores are located in the ocean using the NOAA high resolution coastline
GSHH v.2.3.7 product (Wessel and Smith, 1996), and adds complementary geospatial information such as its Sea (Flanders
Marine Institute, 2018), Exclusive Economic Zone (EEZ) (Flanders Marine Institute, 2019), Longhurst province (Longhurst
et al., 1995), and MARCAT code (Laruelle et al., 2013). If the water depth is not provided, the algorithm extracts data from
180 the GEBCO bathymetric database (GEBCO Compilation Group, 2022) and specifies this in the Geopoint metadata (Table S2).



2.2.3 Data population

To upload data in the previous iteration of MOSAIC, a Python script separated the input template based on the individual SQL tables, which then had to be manually uploaded to the database (van der Voort et al., 2021). However, this process is tedious and does not check if the data already exist in the database, potentially leading to duplicate entries. In MOSAIC v.2.0, a new
185 Python script automates the data ingestion while querying the database to prevent duplicate data. This process is explained in more detail below for each level of the database's hierarchy (Fig. 2).

The population workflow of the article and author sheet is summarized in Figure 2a. This population is best achieved when the DOI is provided since the script extracts the standardized metadata from Cross-Ref, a repository of research objects that use DOIs, or PANGAEA (Diepenbroek et al., 2002), the biggest earth science repository. This also allows automatic population
190 of all the co-authors of each study, without requiring the user to upload this information, which can be tedious if the manuscript has many co-authors. However, if the DOI is not provided, the script can still populate all the provided data. This data population is done for each row, and iterates through the sheet by first populating the information related to the manuscript (title, year of publication, journal, and DOI) and assigning it an identifier. The script then iterates through the authors and assigns an identifier to each author, and finally creates the authorship table that stores data of this many-to-many relationship
195 (Fig. 2a). Throughout this population, the script queries the database to ensure that the information that is being added is not already in it.

Population of the data associated to each location (Geopoint) is similarly managed (Fig. 2b), but requires overcoming an additional handicap. As mentioned previously, given the high costs and complicated logistics of oceanographic cruises, these sampling campaigns are often conducted to achieve several research goals. Hence, sediment cores are often collected to
200 conduct different analyses on the same samples, leading to the publication of data originating from the same sediment core in independent manuscripts (e.g., Palanques et al., 2022; Paradis et al., 2021). Unfortunately, the same sediment core may be published using different naming conventions (e.g., Goñi et al., 2006; Gordon and Goñi, 2003), which complicates assignment of the correct Geopoint identifier to the new sediment core. Unfortunately, this may not be circumvented by matching either the coordinates or the sampling date since studies report their coordinates in different units (decimal degrees, decimal-minutes,
205 or decimal-minutes-second), and with different precision, whereas sampling date is often not fully provided (e.g., only the year or month if often reported). For instance, the outcomes of EUROSTRATAFORM project were published in different studies, with different coordinate precisions and slight variations in the naming convention (Kiriakoulakis et al., 2011; Masson et al., 2010; de Stigter et al., 2007). To account for this, the new population algorithm first queries the database to check if the exact same core name and coordinates is already available. If not, rather than assuming that the core is not in the database, the
210 algorithm then queries if there are any nearby cores, within 0.6 arc minutes (~ 1 km at the equator), and if so, it prompts the curator to check whether any nearby cores are actually the same (Fig. 2e).

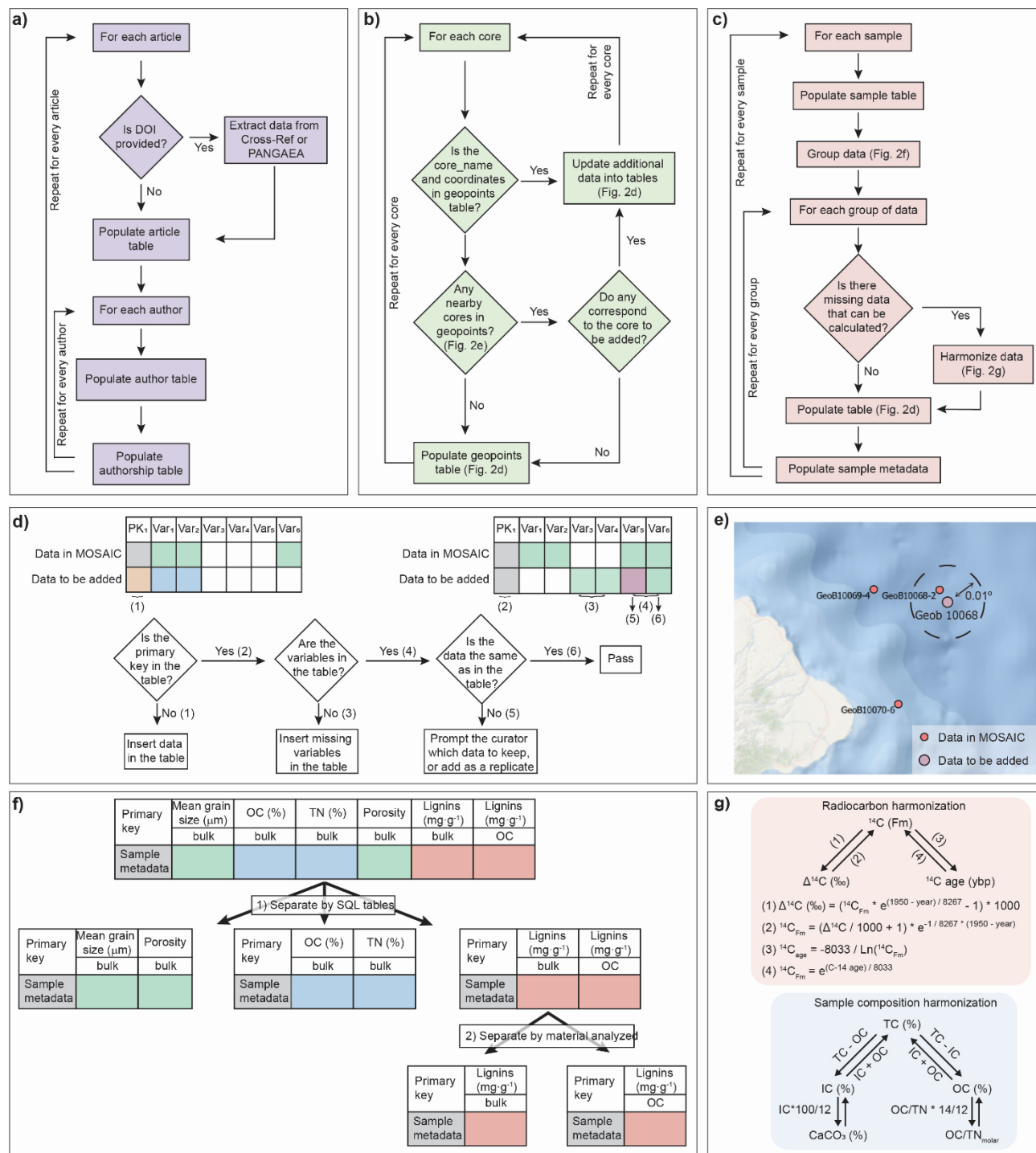


Figure 2. Schematic diagrams of data population into MOSAIC v.2.0. Population workflow for a) article information, b) Geopoint locations, and c) sample analyses. d) Population workflow of tables to avoid duplicates and link different analyses to the same sample. Colors in the tables indicate similarities in the values between each row (Data in MOSAIC vs. Data to be added). e) Database query



for nearby cores. f) Sample analysis table grouping to populate each individual table. g) Example of harmonization workflow of radiocarbon analyses and sample composition.

The matching of Geopoints allows different analyses presented in separate studies to be linked, enhancing the scientific richness of the database. A similar protocol is applied to the sample analysis data (Fig. 2c), but this is further complicated by the complexity of corresponding metadata given that the structure of this new database allows the specification of the material that is analysed (i.e., bulk sediment, OC, grain size fractions, compound specific analyses), as well as the method employed. Hence, before populating the database, the data is first separated based on the material analysed and methods employed, to allow for efficient storage of this metadata (Fig. 2f, Table S2). To further enrich MOSAIC v.2.0, automatic calculations harmonize and expand the database during the ingestion (Fig. 2g; Table S4). For instance, this new version implements calculations to harmonize radiocarbon data between fraction modern ($F^{14}C$), $\Delta^{14}C$ and radiocarbon age, as defined by Stuiver and Polach (1977), and as specified in the previous MOSAIC version (van der Voort et al., 2021). The sample metadata then stores whether it was calculated through this data harmonization step (calculated data) or whether it was provided in the publication (reported data). This harmonization is performed for each group of data, and then populates the SQL table. Since all the variables stored in a table are not always provided in a study, the data population workflow should allow complementary analyses to be added to the same sample. To do so, the population algorithm goes through a series of steps, adding complementary analyses if these are missing in the database, or by prompting the curator to take action (replace or assign as replicate) if the data to be added differ from the data that are already in the database (Fig. 2c).

3 Additional variables in MOSAIC v.2.0

The number of variables stored in MOSAIC v.2.0 increased by ten-fold in comparison to the previous iteration (Fig. S3), which only contained data of OC, total and organic nitrogen, $CaCO_3$, biogenic silica, and the isotopic composition of OC (^{13}C and ^{14}C) (van der Voort et al., 2021). These initial variables are crucial to understand variations in the geochemical signature due to degradation and ageing processes of OC (Fig. 3a) or its sources, since contrasting fractionation processes and radioactive decay lead to distinct isotopic signatures of OC depending on its source and history (Fig. 3b). As many more factors can also affect the distribution of OC in marine sediments (Bianchi et al., 2018; Blair and Aller, 2012), MOSAIC v.2.0 incorporates additional variables, including sedimentological parameters (section 3.1) and specific biomarkers (section 3.2).

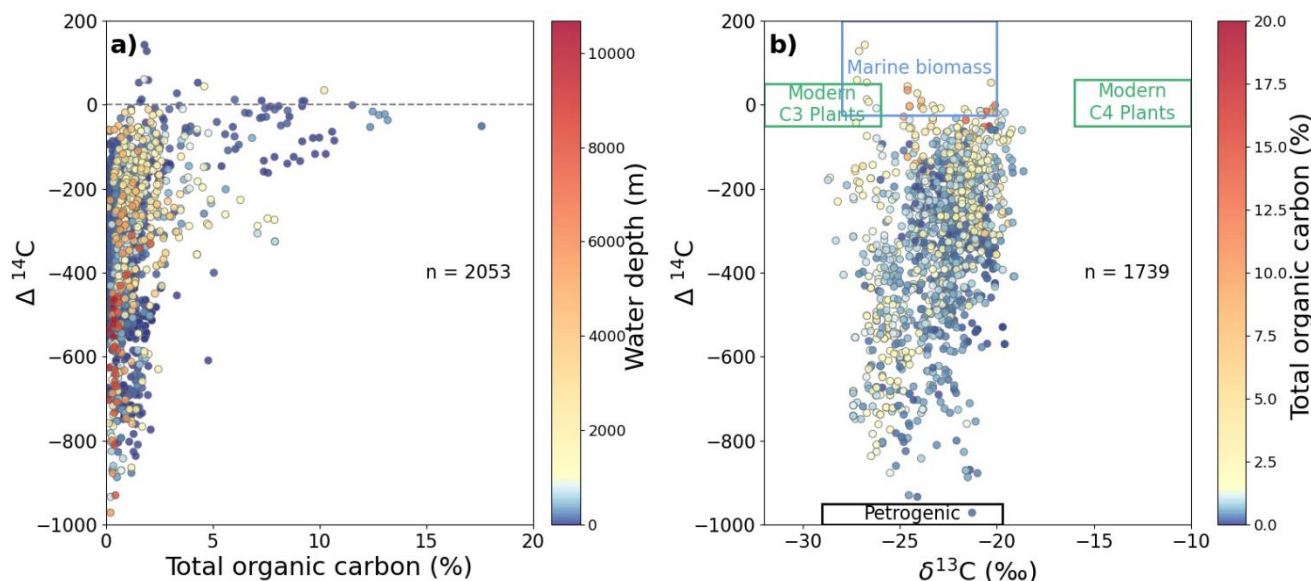


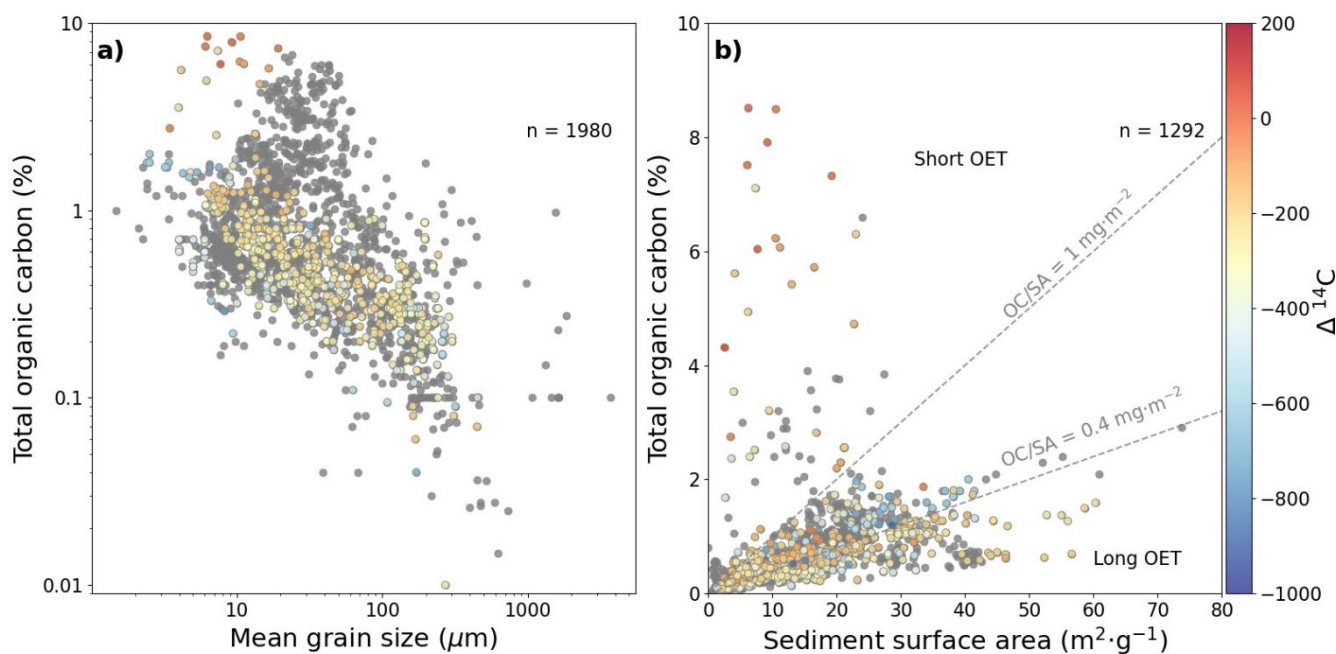
Figure 3. a) Relationship between OC content and $\Delta^{14}\text{C}$ based on water depth. Note that in shallow environments (< 200 m), there is a wide variability of OC content and age, whereas in deeper settings, OC and radiocarbon content converge to lower content and older ages. b) Scatter plot of the isotopic composition (^{13}C and ^{14}C) of OC in surface sediment stored in MOSAIC v.2.0 and the isotopic signatures of the main end-members: marine biomass (Verwege et al., 2021), C3 and C4 plants (Bender, 1971; Farquhar et al., 1989), petrogenic organic carbon (Copard et al., 2022; Hilton et al., 2010; Walinsky et al., 2009).

245

3.1 Sedimentological properties

250

One of the additions in MOSAIC v.2.0 was the incorporation of variables related to the sedimentological properties, such as sediment dry bulk density, porosity, grain size parameters, and mineral surface area. These additional variables are key for understanding the underlying reasons affecting the distribution of OC in continental margins. In general, OC is preferentially adsorbed to finer grained sediments with higher mineral-specific surface area (Keil et al., 1998; Mayer, 1994) (Fig. 4). Moreover, its mineral binding can also serve as a protective matrix that prevents the degradation of OC (Hedges and Keil, 1995; Hemingway et al., 2019). Hence, the hydrodynamic sorting of mineral particles due to differences in grain size affects the transport of OC, while regulating its ageing and degradation (Ausín et al., 2021; Bao et al., 2019).

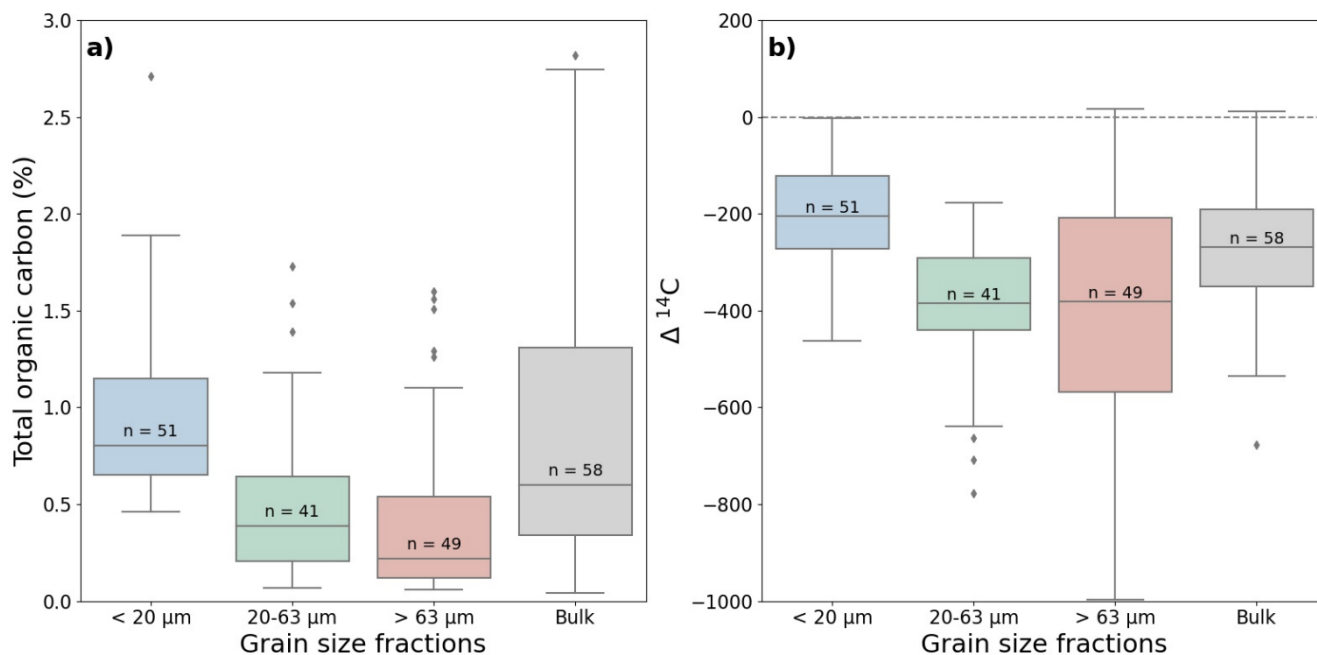


255

Figure 4. Relationship between OC content and (a) sediment grain size fraction and (b) sediment surface area in marine sediments. The colour bar shows the ranges of $\Delta^{14}\text{C}$, if available (grey symbols indicate samples lacking concomitant ^{14}C data). Lines in (b) show the specific ranges of surface loading of different sedimentary environments ($>1 \text{ mg}\cdot\text{m}^{-2}$, $0.4\text{-}1 \text{ mg}\cdot\text{m}^{-2}$, $<0.4 \text{ mg}\cdot\text{m}^{-2}$) based on the relative oxygen exposure time (OET), as explained by Mayer (1994).

260 During the data compilation and harmonization, we noted that different labs use contrasting definitions for “clay fraction”. While some laboratories define clay as particles that are smaller than $2 \mu\text{m}$ (e.g., Bruni et al., 2022; Schwab et al., 2021), others define it as the sediment fraction that is smaller than $4 \mu\text{m}$ (e.g., Hastings et al., 2012; Khan et al., 2020). To avoid confusion, two variables were created for the clay fraction, defining which threshold was used to define it ($< 4 \mu\text{m}$, $< 2 \mu\text{m}$). Moreover, during the data ingestion, grain size fractions are harmonized, calculating missing grain size fractions whenever possible to
265 enrich the dataset (see section 2.2.3 for more details).

Since different grain size fractions and density fractions present distinct sediment transport properties and may protect OC differently, several studies also analyse OC and its geochemical composition in different grain size or density fractions, which can be efficiently stored in MOSAIC v.2.0 by specifying the fraction analysed (column “material_analyzed” in the sample metadata table). For instance, the data stored in MOSAIC v.2.0 shows the dual effect of organo-mineral associations, where
270 the easily resuspended coarser silt fraction ($20\text{-}63 \mu\text{m}$) undergoes greater degradation and ageing of OC, while mineral surfaces in finer size fractions promote the protection of OC associated to these fractions (Fig. 5), a global process that occurs in all continental margins with different intensities depending on their depositional environments (Ausín et al., 2021; Bao et al., 2016, 2019; Bruni et al., 2022; Coppola et al., 2007).



275 **Figure 5.** Box plot of OC content (a) and $\Delta^{14}\text{C}$ (b) in different grain size fractions, ranging from sand (> 63 μm), coarse silts (20-63
280 μm), and fine silt and clay (< 20 μm). The number of independent samples measured for each grain size fraction are annotated in
each boxplot.

3.2 Specific biomarkers

MOSAIC v.2.0 was also expanded to incorporate several groups of widely used biomarker compounds to better constrain the
280 origin and degree of degradation of organic matter in continental margins worldwide. Although the variety of biomarkers
measured in marine sediments is vast, we have focused on those that derive into lignin-derived phenols, long-chain alkanolic
(fatty) acids, alkanes and alcohols, and alkenones given their wealth of existing data. Numerous prior contributions provide a
full description of the origin and distribution of these biomarkers (e.g., Bianchi et al., 2018; Blair and Aller, 2012; Diefendorf
and Freimuth, 2017; Sachse et al., 2012; Thevenot et al., 2010).

285 *Lignin phenols.* Lignin is a structural molecule that is almost exclusively found in the tissue of vascular (land) plants, and is
thus used as a tracer of terrestrial biogenic organic matter in marine sediments (Bröder et al., 2016; Goñi and Hedges, 1990;
Gordon and Goñi, 2003; Hedges and Mann, 1979; Prahl et al., 1994; Tesi et al., 2007). Lignin-derived phenols produced from
oxidative alkaline hydrolysis of samples (Hedges and Ertel, 1982) can be separated into three main compound classes based
on their molecular structure and origin: vanillyl (or guaiacyl) phenols (VP; angiosperms and gymnosperms), syringyl phenols
290 (SP; gymnosperms), and cinnamyl phenols (CP; non-woody grasses) (Hedges and Mann, 1979). In addition to lignin phenols,
cutin acids are also important tracers of terrestrial OC since they are only present in non-woody grasses and leaves (Goñi and
Hedges, 1990). Given their distinct origin, ratios of the different phenols (SP/VP, CP/VP) can help elucidate the origin of plant
sources (Goñi et al., 1998, 2000), although it can also be affected by hydrodynamic sorting of particles enriched in SP and CP



relative to VP (Bianchi et al., 2002; Pasqual et al., 2013). Similarly, the different proportions of acid and aldehydes within the
295 vanillyl and syringyl phenolic groups can also provide an indication of the degree of degradation of terrestrial organic matter,
given the higher reactivity of aldehydes with respect to acids (Gordon and Goñi, 2004; Tesi et al., 2012).

Long-chain n-alkyl lipids. Fatty acids, alkanes, and alcohols are naturally present in both marine and terrestrial organic matter,
but with variable carbon chain lengths. In general, fatty acids, alkanes, and alcohols produced by marine organisms tend to be
comprised of less than 24 carbon atoms, and are often referred to as low molecular weight (LMW) lipids. In contrast, terrestrial
300 vascular plant leaf waxes are typically characterized by longer chain lengths (≥ 24 carbon atoms), and are hence referred to as
high molecular weight (HMW) (Eglinton and Hamilton, 1967). These compounds have been used to elucidate the sources of
organic matter in marine sediments, as well as determine the contribution of organic matter from anthropogenic activities (Bai
et al., 2021; Feng et al., 2013; French et al., 2018; Mead and Goñi, 2006).

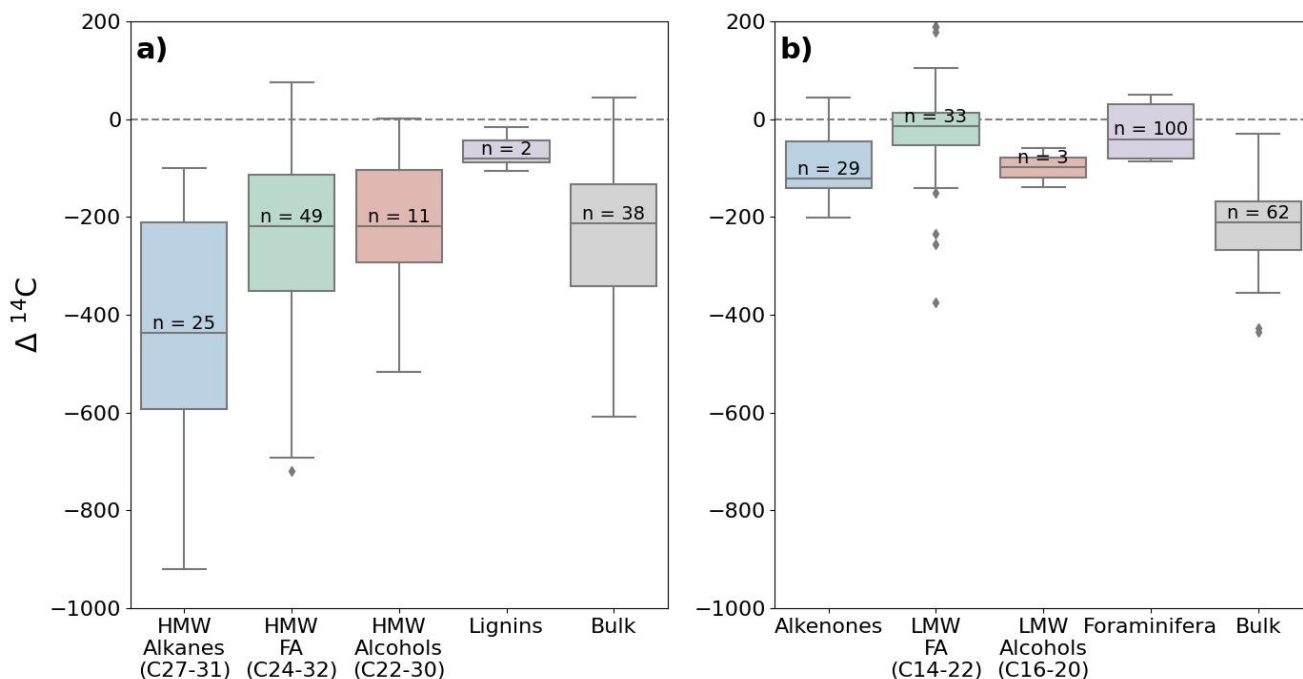
Alkenones. Long-chain (typically $> C_{35}$) unsaturated ketones (alkenones) are produced by a specific kind of marine
305 phytoplankton, coccolithophores, and are well preserved in marine sediments. These compounds serve as useful proxies of
marine primary productivity (Raja and Rosell-Melé, 2021) as well as for the reconstructions of past sea-surface temperatures
(Eglinton et al., 2001; Marlowe et al., 1984; Tierney and Tingley, 2018; Volkman et al., 1980).

Abundances of these biomarkers are often reported based on bulk sediment concentration (as e.g. $\mu\text{g per g dry weight}$), or
normalized by the OC content of the sample (as e.g. $\mu\text{g per g OC}$), which is specified in the metadata stored in MOSAIC v.2.0
310 as the material analyzed (bulk sediment, OC, sediment fractions, etc.). Hence, concentrations of the biomarkers can be provided
in either format. This data storage architecture also allows an efficient storage of data from compound-specific stable isotope
analysis (CSIA), or compound-specific radiocarbon analysis (CSRA), providing a detailed overview of the sources and
pathways of organic matter deposited in marine sediments (Feng et al., 2013; French et al., 2018; Gibbs et al., 2020; Gustafsson
et al., 2011; Hahn et al., 2017; Huang et al., 2000; Kusch et al., 2010; Tao et al., 2016; Wakeham and McNichol, 2014; Yu et
315 al., 2022).

For instance, since individual biomarkers have distinct sources, transit times, and reactivities, CSRA is useful to determine the
diagenetic state of organic matter and depositional processes of specific biomarkers, which would be masked when analysing
only the bulk OC (Eglinton et al., 1997; Kusch et al., 2021). The initial compilation of compound specific ^{14}C data for lignin
phenols, fatty acids, alkanes, alcohols, and alkenones stored in MOSAIC v.2.0. underlines the contrasting radiocarbon age
320 offsets due to the different origins and reactivities (Fig. 6). For instance, while bulk analyses show $\Delta^{14}\text{C}$ values that range
between ~ -600 and ~ -50 ‰, $\Delta^{14}\text{C}$ values of terrestrial biomarkers are significantly lower than for marine biomarkers, indicating
older radiocarbon ages of terrestrial organic matter depositing in marine sediments. This trend generally occurs since terrestrial
OC has a longer transit time from its production in terrestrial environments until its deposition in marine sediments in
comparison to marine OC, whose biomarkers tend to retain the ^{14}C signal from the surface ocean which is closely-coupled
325 with the atmospheric signal. In the case of terrestrial biomarkers, there is a progressive ^{14}C depletion among HMW (plant wax)
compound classes in the order n -alcohols $>$ n -fatty acids $>$ n -alkanes which is attributed to the contrasting reactivity of these
compounds (see review by Kusch et al. (2021)). Similarly, different marine biomarkers show different OC ageing due to their



330 different reactivities and transit times prior to deposition on the seafloor (Bröder et al., 2018; Feng et al., 2013; Hu et al., 2014; Mollenhauer and Eglinton, 2007; Tao et al., 2016; Wakeham and McNichol, 2014; Yu et al., 2022). These contrasting radiocarbon ages in biomarkers help shed light on the origin and biogeochemical processes affecting the distribution of OC, which would be masked if only the bulk sediment was analysed.



335 **Figure 6. Box plot of compound-specific radiocarbon analyses (shown as $\Delta^{14}\text{C}$ values) for different terrestrial (a) and marine (b) biomarkers. Radiocarbon analyses in planktonic foraminifera are also provided to contextualize $\Delta^{14}\text{C}$ values of the other marine biomarkers. The number of independent samples measured for each compound class are annotated in each boxplot. Note that the boxplots may encompass $\Delta^{14}\text{C}$ values of several individual compounds from the same sample. FA= Fatty acids.**

3.3 Future expansions

MOSAIC v.2.0 considerably broadened the range of variables, including those that could account for the effect of hydrodynamic processes and mineral protection of OC (section 3.1), as well as specific biomarkers that could further refine its sources (section 3.2). However, future versions of MOSAIC will expand the breadth of variables even further to improve our understanding of the processes affecting the fate of OC in marine sediments. For instance, the inclusion of additional variables such as clay mineralogy, concentration of major (e.g., Al) and trace (e.g., Nd) metals, as well as their isotopes, can provide additional insights into sediment provenance and transport pathways along continental margins (Blanchet, 2019; Fagel, 2007; Jeandel et al., 2007; Li et al., 2023; Liu et al., 2010; Schwab et al., 2021). Additional source-specific biomarkers such as glycerol dialkyl glycerol tetraethers (GDGTs) (Damsté et al., 2002; Koga et al., 1993), long chain alkyl diols (de Bar et al., 2020), and sterols (Tao et al., 2022) could further define the origin of organic matter, while other biomarkers such as algal-derived pigments, biopolymeric fraction of carbon, amino acids and carbohydrates can determine its degree of reactivity



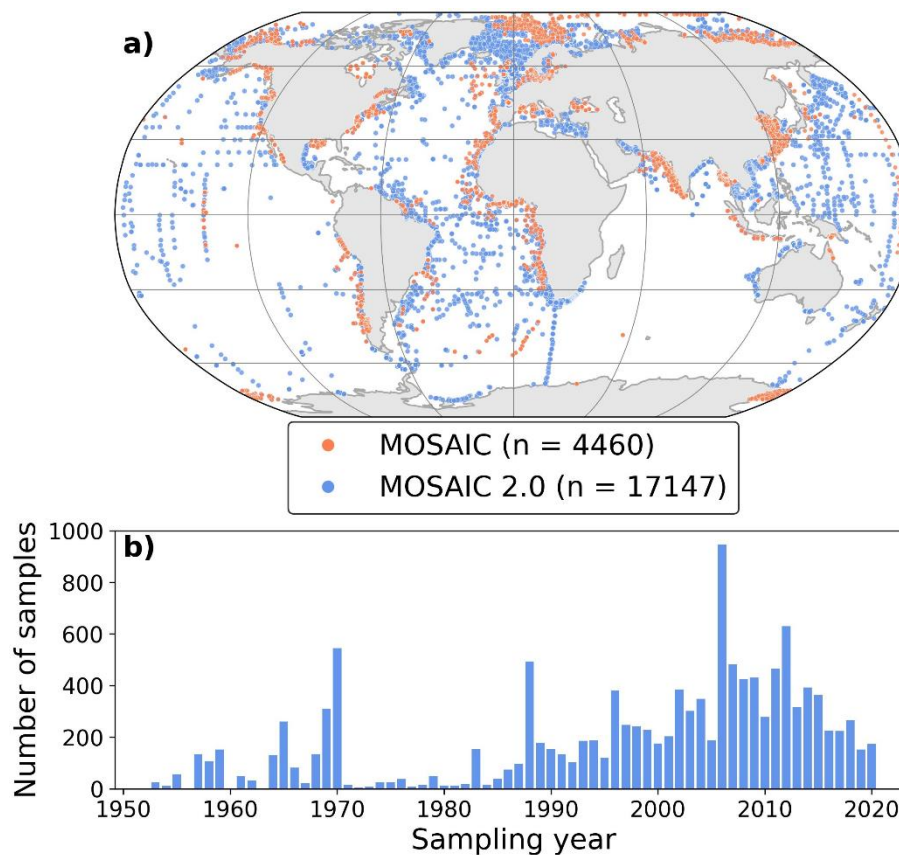
(Burdige and Martens, 1988; Dauwe and Middelburg, 1998; Pusceddu et al., 2009; Raja and Rosell-Melé, 2022). Additionally, new proxies are continuously being proposed that can further disentangle the source of organic matter (Lattaud et al., 2021), and help refine the use of biomarker proxy calibration (Tierney and Tingley, 2014, 2018) which can be affected by sediment redistribution and degradation processes (Ausín et al., 2022; Lattaud et al., 2022). Future efforts will be directed into including these variables into MOSAIC to gain a holistic understanding of the fate of organic matter in marine sediments.

4 Spatiotemporal coverage of MOSAIC v.2.0

Although the main spatial focus of MOSAIC is the continental margin to understand the processes that affect carbon cycling and burial in these heterogenous and complex areas, its spatial coverage extends to marine sediments on a global scale.

The number of individual locations for which data is stored in MOSAIC v.2.0 is now 17147, compared to ~4000 in the first iteration, filling in data gaps such as in the Chukchi Sea, Bering Strait, the Gulf of Mexico, Greenland and Norwegian seas, N Atlantic, SW Atlantic, Mediterranean, Persian Gulf, Bay of Bengal, Gulf of Thailand, South China Sea, Australasia, among others (Fig. 7a). Despite more than quadrupling the number of sampling locations stored in this new iteration, there remain substantial gaps in certain areas, such as the continental margins of eastern Africa and Madagascar (western Indian Ocean), and Mesoamerica (Fig. 7a). This lack of independent and identical distribution of data (i.e., an even spread of datapoints), of marine sediments on a global scale can skew spatial analyses to perform well in oversampled areas, yet poorly in underrepresented areas (Meyer and Pebesma, 2022). While data exploration and compilation remain far from complete and on-going, we emphasize that more effort should be made to sample unrepresented sites if we want to produce reliable maps of the global distribution of OC and other geochemical properties (Fig. 7a).

In order to study short-term temporal variations in the geochemical composition of OC in surficial marine sediments collected from different field campaigns, we have included the sampling date in MOSAIC v.2.0. Out of the 17147 sediment cores stored in the database, 74 % provide information of its sampling year, spanning from the 1950s until 2020 (Fig. 7b). According to the data available in MOSAIC v.2.0, the number of sediment cores collected during the last decades increased drastically, from ~500 sediment cores during the 1950s, to >9000 since the 1990s. However, the greater availability of published data and its digitalization over the last decades likely generates an inaccurate impression that more sampling has occurred over the last decades, and highlights the need to continue to digitize hard-copy data collected prior to the 1990s. Nevertheless, the large number of sediment cores collected over these decades underline the need for greater efforts to build and maintain curated databases and ensure harmonized and machine-readable data, which represent a significant return in investment of these numerous oceanographic cruises (Lee et al., 2023). Hence, this is an invaluable dataset that will not only allow us to understand the spatial distribution of OC and its composition, but also assess how they have been changing over the last decades.



380 **Figure 7. a) Spatial distribution of sampling locations stored in the first iteration of MOSAIC (red) and additional data in MOSAIC v.2.0 (blue). Note the increase in spatial coverage for MOSAIC v.2.0. b) Temporal distribution of the datapoints in MOSAIC v.2.0. The previous iteration of MOSAIC did not store information of the sampling year.**

Despite the widespread geographical distribution of sampling locations in MOSAIC v.2.0, the spatiotemporal coverage of the variables stored in the database is relatively limited given the specificity of their analyses and limited number of laboratories that can conduct each analysis. We are aware that the spatial extension of certain variables would substantially increase by performing a thorough systematic review of the available literature, and future versions of MOSAIC will be focused on this.

385 In addition, we propose to further expand the spatiotemporal coverage of these less represented parameters by recovering legacy samples and performing additional analyses, circumventing the high costs and logistics of organizing and executing oceanographic cruises. Finally, we are also aware that the data stored in MOSAIC originate from English-based scientific journals and reports, which bias the availability of data. Future efforts should be directed to retrieve what is likely to be a wealth of data residing in journals, reports and data repositories written in other languages.

390 Below, we outline the spatiotemporal coverage of the main subgroups of variables: bulk and isotopic compositions, sedimentological properties, and biomarkers.

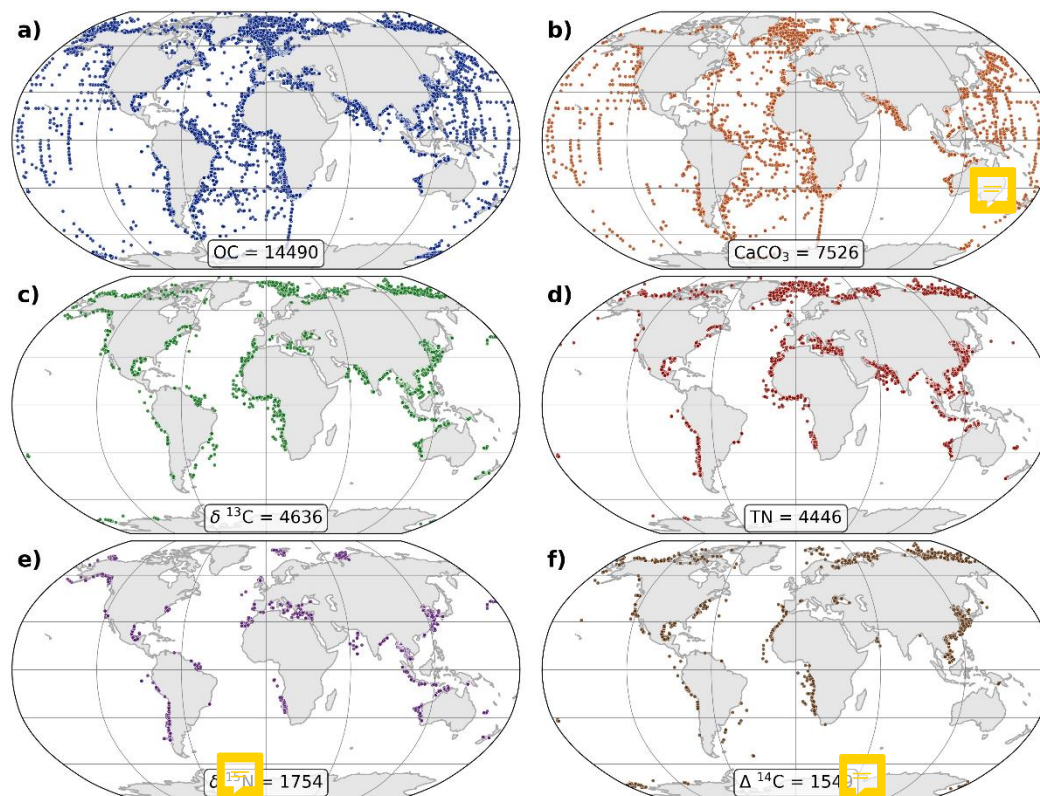


4.1 Distribution of bulk and isotopic compositions

As expected, the majority of the sampling locations stored in MOSAIC v.2.0 have data of sedimentary OC content, covering nearly all continental margins (Fig. 8a). In contrast, sediment cores with data of CaCO₃ and total nitrogen (TN) contents, and the isotopic composition of organic matter ($\delta^{15}\text{N}$, $\delta^{13}\text{C}$, and $\Delta^{14}\text{C}$) are less extensive. Despite the reduced spatial distribution of these variables, the number of locations has increased substantially since the last iteration of MOSAIC (van der Voort et al., 2021).

Nearly half of the sediment cores in MOSAIC v.2.0 have CaCO₃ content data, partly due to harmonization techniques that calculate variables when sufficient information is provided (see section 2.2.3 for more details). Sediment cores with TN and $\delta^{13}\text{C}$ generally have a similar spatial distribution, with good spatial coverage in the Arctic, Asian, Arabian, American, west African, and Australian margins, but to a lesser extent than OC and CaCO₃, and with much fewer sampling points in the open ocean (Fig. 8c, d). Finally, sediment $\delta^{15}\text{N}$ data is less well represented, with a sparse distribution of datapoints in the western South American, North American, west African, Asian, and Australian margins, as well as in the Mediterranean Sea, (Fig. 8f). Given the high costs and limited number of laboratories that can analyse ¹⁴C, the spatial coverage of radiocarbon data is the least comprehensive (Fig. 8f). Given the radiocarbon-centric nature of this database, substantial efforts have been invested in compiling published radiocarbon analyses performed in marine sediments, and the spatial distribution of this variable has increased the most in this new iteration of the database, more than doubling from ~500 datapoints to ~1 500, filling in regions surrounding the African, American, Asian and Arctic continental margins that were not represented in the previous iteration of MOSAIC.

The lower representation of isotopic analyses in sediment cores stored in MOSAIC highlights that more efforts are needed to recover legacy sediment cores from unrepresented margins and conduct additional analyses in these samples. Analysing TN, $\delta^{15}\text{N}$, $\delta^{13}\text{C}$, and $\Delta^{14}\text{C}$ in these legacy samples would help constrain the origin and age of organic matter, shedding light on the biogeochemical processes occurring along continental margins.



415 **Figure 8.** Spatial distribution of sampling locations with surface and/or downcore data of (a) OC, (b) CaCO₃, (c) δ¹³C of OC, (d) TN, (e) δ¹⁵N in acidified or non-acidified sediment, and (f) Δ¹⁴C of OC.

4.2 Distribution of sedimentological properties

As mentioned in section 3, the previous iteration of MOSAIC did not hold any data regarding the sedimentological properties of samples. Despite efforts to compile sedimentological data, the spatial coverage of sedimentological parameters in MOSAIC v.2.0 remains limited in comparison to OC (Figs. 8-9). Further effort will focus on compiling and harmonizing these data from continental margins, since there is clear spatial bias in the data available.

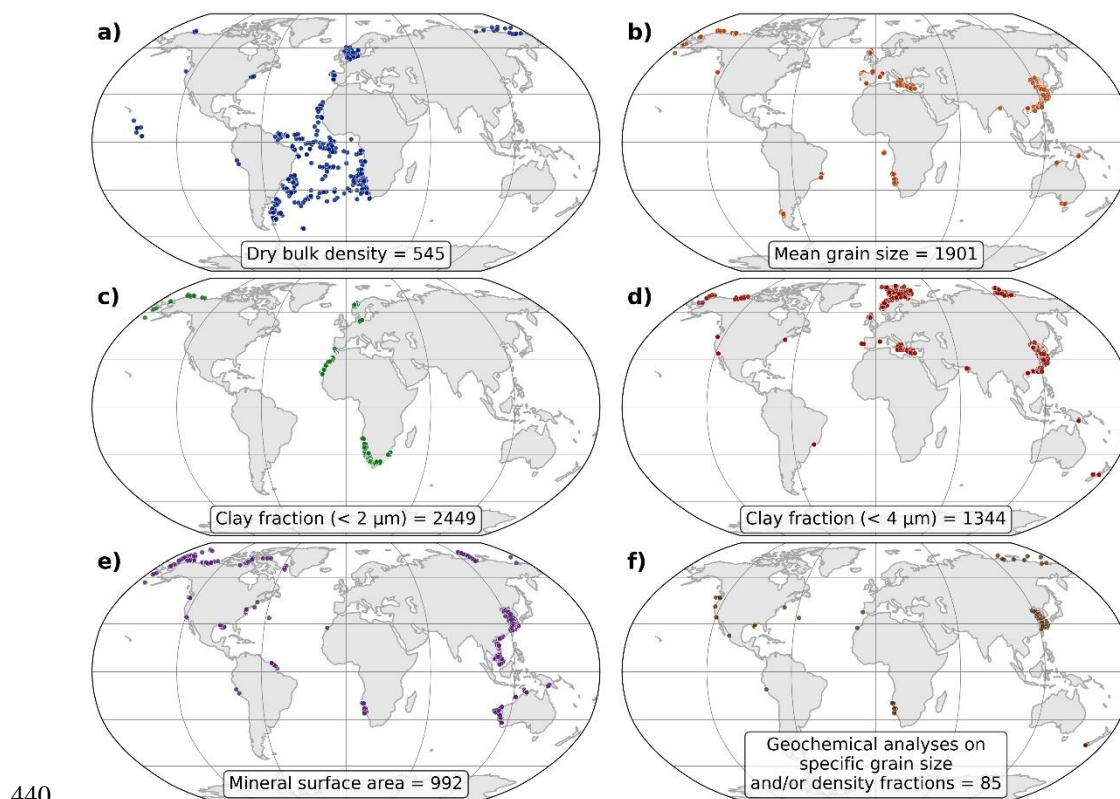
For instance, dry bulk density is a crucial parameter to calculate the OC stock in marine sediment, but this variable is seldomly reported (Fig. 9a), forcing researchers to infer it from other variables (Atwood et al., 2020; Diesing et al., 2017, 2021; Smeaton et al., 2021). We therefore urge researchers to measure and report dry bulk density in order to properly calculate carbon stocks.

425 Regarding variables related to sediment grain size, although the majority of studies measure grain size distributions, there is no consensus of how such data should be reported. While some studies only report mean (or median) grain size values (Fig. 9b), others report the relative proportion of different grain size classes (e.g., sand, silt, clay). However, as mentioned earlier, there are contrasting definitions for clay sizes (Fig. 9c-d). These different reporting strategies for grain size data lead to a broad spatial coverage of grain size analyses which cannot easily be harmonized. Similarly, some studies report mineral surface area



430 (Fig. 9e), which is linked to both grain size as well as mineralogy, so a harmonization between these variables should be explored to further expand the richness of this database.

Finally, as an effort to understand the effect of hydrodynamic sorting in the distribution of OC in marine sediments, MOSAIC v.2.0 also includes the possibility of adding geochemical analyses performed on specific grain size and density fractions. However, studies assessing this are currently very limited and only cover the East China Sea (Bao et al., 2018, 2019; Wang et al., 2015), North American margin (Ausín et al., 2021; Coppola et al., 2007; Wakeham et al., 2009), and the Namibian margin (Ausín et al., 2021; Bruni et al., 2022) with a few additional sampling locations on the Peruvian, Iberian, north African, and New Zealand margins (Ausín et al., 2021; Bergamaschi et al., 1997; Cui et al., 2016) (Fig. 9f). In order to understand the global effect of grain size sorting and mineral protection, there is a need to expand these analyses in continental margins with different environmental conditions.



440

Figure 9. Spatial distribution of sampling locations with surface and/or downcore data of (a) dry bulk density, (b) mean grain size, (c) clay fraction (< 2 μm), (d) clay fraction (< 4 μm), (e) sediment surface area, and (f) geochemical analyses in specific grain size and density fractions.

4.3 Distribution of biomarkers

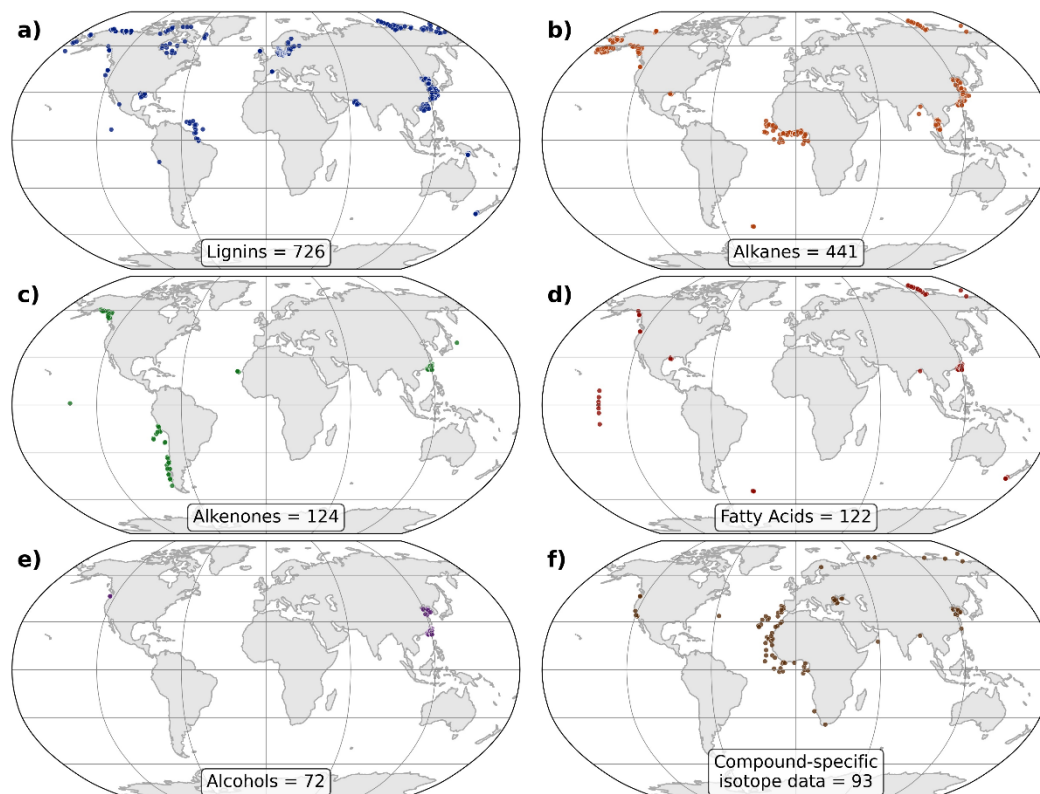
445 As with variables related to sedimentological properties, the previous iteration of MOSAIC did not hold any biomarker data. Despite on-going efforts to compile data of biomarkers, its spatial coverage in MOSAIC v.2.0 remains very limited, largely



due to the time-intensive nature of compiling this complex multivariate data for ingestion into the database. Instead of an exhaustive literature search for biomarker data, we highlight locations where data of these biomarkers are currently available in MOSAIC v.2.0. We recognize that extensive studies on many continental margins have been undertaken, and efforts are on-
450 going to compile and harmonize this data into future versions of MOSAIC. Nevertheless, the goal in MOSAIC v2.0 is to develop a framework for ingestion and organization of biomarker data such that the community can contribute to, and provide feedback on, its subsequent expansion.

Of the biomarkers included in MOSAIC v.2.0, lignin phenols have the greatest spatial distribution, with data available from the North American margin, offshore the Amazon basin, the Arctic margins, Baltic Sea, East Asian margin and in some areas
455 of the European, Arabian, Indonesian and New Zealand seas (Fig. 10a). Despite the greatest coverage of lignin phenols, these data almost exclusively derive from the Northern Hemisphere, limiting a proper understanding of controls on a global scale of this group of biomarker compounds, and efforts are on-going to compile this data together. Alkanes have been extensively analysed along the Alaskan, East Asian and equatorial west African margins, as well as in the Gulf of Mexico and South Georgia islands, but the database does not yet include any data from other continental margins (Fig. 10b). Included alkenone
460 data are currently distributed along the eastern South American margin, in the Alaskan margin, and in the East Asian margin. Some isolated datapoints have been analysed as well in the north western African margin, Japanese margin and in the Pacific (Fig. 10c). Alcohols and fatty acids are the least represented biomarkers in MOSAIC v.2.0. The database only has data for fatty acids in the East Asian margin and in certain sites in the North American and Arctic margins and in South Georgia islands (Fig. 10d). In contrast, the database has data of alcohols only in the East Asian margin (Fig. 10e). Finally, data on compound-
465 specific stable isotope and compound-specific radiocarbon analyses in MOSAIC v.2.0 is thus far only available along the North American, Iberian, west African, Arabian, Indian, East Asian and Arctic margins as well as in the Baltic and Black seas (Fig. 10f).

The limited data coverage of the targeted groups of biomarkers that have been ingested thus far in MOSAIC v.2.0 highlight the need to compile and harmonize published biomarker data from all continental margins, as well as to analyse available
470 samples from under-sampled or under-reported regions in order to add this valuable source of information on the origin of OC in continental margins and the biogeochemical processes that occur along them. As mentioned earlier, future versions of MOSAIC will be focused to include more biomarkers (see section 3.3), and link existing databases of marine biomarker proxies (de Bar et al., 2020; Tierney and Tingley, 2015, 2018), while expanding their spatiotemporal coverage in MOSAIC.



475 **Figure 10.** Spatial distribution of sampling locations with surface and/or downcore data of (a) lignins, (b) alkanes, (c) alkenones, (d) fatty acids, (e) alcohols, and (f) compound-specific stable isotopic or radiocarbon analyses in any of the above-mentioned compounds.

5 Data accessibility and version control

As in the previous MOSAIC version (van der Voort et al., 2021), the SQL data can be found in the supplementary information and through the website (doi:10.5168/mosaic019.1; mosaic.ethz.ch), where users can interactively visualize the data in plots
480 as well as download a subset of the database. Since its publication, the website presents further functionalities that will promote the user's interaction with the database: 1) downloading the whole spatial extension of the database in a spreadsheet, 2) downloading the input template, and 3) uploading the template with new data to contribute to the database. Given the complexity of the new data stored in MOSAIC v.2.0, only selected analyses are available on the website, but users can download the full SQL database from the supplementary information.

485 6 Conclusions

We present here a new version of MOSAIC, v.2.0, which compared to the initial version, has expanded its spatiotemporal coverage by ~400 % and incorporates additional variables (e.g., sedimentological properties and biomarkers) to facilitate a



more comprehensive understanding of the processes that affect the distribution and degradation of organic carbon from different sources in marine sediments. In addition, this new database includes richer metadata that maximize the comparability of data, complying with FAIR data principles. While this new version of the database includes data from more than 17000 individual sediment cores, further efforts are needed to compile and harmonize data from thus far unsampled areas to better understand the distribution of OC in marine sediments on a global scale and apply novel machine learning techniques to identify different depositional environments and the factors that affect the distribution of organic carbon in marine sediments. Since this database is a collaborative effort, we urge the scientific community to continue to contribute to this growing database, which will further enhance its value and the research outputs it can provide.

Author contribution

SP, TSvdV and TE discussed the expansion of the MOSAIC database. SP, KN and AW collected data and contributed to the discussion of the data ingestion. SP restructured the database and perfected the ingestion pipeline through automated Python scripts. SP and TSvdV adapted the RShiny website for this expansion. HG, TB, LB and TE contributed to the discussion of appropriate metadata stored for each variable. SP wrote the manuscript with the help of all co-authors.

Competing interests

The contact author has declared that none of the authors has any competing interests.

Acknowledgements

The production and implementation of this database was funded by the Swiss National Science Foundation funded project Climate and Anthropogenic Perturbations of Land-Ocean Carbon Tracks (CAPS-LOCK3; SNF200020_184865/1). We would like to thank all the researchers who provided their data in tabular format: Meixun Zhao, Hu Limin, Yu Fengling, Ge Chendong, Kostas Kariakoulakis, Henko de Stigter, Rut Pedrosa-Pàmies, Miguel Goñi, Chun Zhu, and Markus Diesing. Their input contributed greatly to increase the spatiotemporal content of this database. Special thanks go to Matthias Brakebusch, whose discussions have provided great insight into the database's structure.

References

Atwood, T. B., Witt, A., Mayorga, J., Hammill, E. and Sala, E.: Global Patterns in Marine Sediment Carbon Stocks, *Front. Mar. Sci.*, 7, doi:10.3389/fmars.2020.00165, 2020.

Ausín, B., Bruni, E., Haghypour, N., Welte, C., Bernasconi, S. M. and Eglinton, T. I.: Controls on the abundance, provenance and age of organic carbon buried in continental margin sediments, *Earth Planet. Sci. Lett.*, 558, 116759,



- 515 doi:10.1016/j.epsl.2021.116759, 2021.
- Ausín, B., Haghypour, N., Bruni, E. and Eglinton, T.: The influence of lateral transport on sedimentary alkenone paleoproxy signals, *Biogeosciences*, 19(3), 613–627, doi:10.5194/bg-19-613-2022, 2022.
- Avelar, S., van der Voort, T. S. and Eglinton, T. I.: Relevance of carbon stocks of marine sediments for national greenhouse gas inventories of maritime nations, *Carbon Balance Manag.*, 12(1), 10, doi:10.1186/s13021-017-0077-x, 2017.
- 520 Bai, Y., Hu, L., Wu, B., Qiao, S., Fan, D., Liu, S., Yang, G., Liu, J., Kornkanitnan, N., Khokiattiwong, S. and Shi, X.: Impact of Source Variability and Hydrodynamic Forces on the Distribution, Transport, and Burial of Sedimentary Organic Matter in a Tropical Coastal Margin: The Gulf of Thailand, *J. Geophys. Res. Biogeosciences*, 126(9), doi:10.1029/2021JG006434, 2021.
- Bao, R., Blattmann, T. M., McIntyre, C., Zhao, M. and Eglinton, T. I.: Relationships between grain size and organic carbon ^{14}C heterogeneity in continental margin sediments, *Earth Planet. Sci. Lett.*, 505, 76–85, doi:10.1016/j.epsl.2018.10.013, 2019.
- 525 Bao, R., McIntyre, C., Zhao, M., Zhu, C., Kao, S.-J. and Eglinton, T. I.: Widespread dispersal and aging of organic carbon in shallow marginal seas, *Geology*, 44(10), 791–794, doi:10.1130/G37948.1, 2016.
- Bao, R., van der Voort, T. S., Zhao, M., Guo, X., Montluçon, D. B., McIntyre, C. and Eglinton, T. I.: Influence of Hydrodynamic Processes on the Fate of Sedimentary Organic Matter on Continental Margins, *Global Biogeochem. Cycles*, 32(9), 1420–1432, doi:10.1029/2018GB005921, 2018.
- 530 Bender, M. M.: Variations in the $^{13}\text{C}/^{12}\text{C}$ ratios of plants in relation to the pathway of photosynthetic carbon dioxide fixation, *Phytochemistry*, 10(6), 1239–1244, doi:10.1016/S0031-9422(00)84324-1, 1971.
- Bergamaschi, B. A., Tsamakis, E., Keil, R. G., Eglinton, T. I., Montluçon, D. B. and Hedges, J. I.: The effect of grain size and surface area on organic matter, lignin and carbohydrate concentration, and molecular compositions in Peru Margin sediments, *Geochim. Cosmochim. Acta*, 61(6), 1247–1260, doi:10.1016/S0016-7037(96)00394-8, 1997.
- 535 Bianchi, T. S., Cui, X., Blair, N. E., Burdige, D. J., Eglinton, T. I. and Galy, V.: Centers of organic carbon burial and oxidation at the land-ocean interface, *Org. Geochem.*, 115, 138–155, doi:10.1016/j.orggeochem.2017.09.008, 2018.
- Bianchi, T. S., Mitra, S. and McKee, B. A.: Sources of terrestrially-derived organic carbon in lower Mississippi River and Louisiana shelf sediments: implications for differential sedimentation and transport at the coastal margin, *Mar. Chem.*, 77(2–3), 211–223, doi:10.1016/S0304-4203(01)00088-3, 2002.
- 540 Blair, N. E. and Aller, R. C.: The Fate of Terrestrial Organic Carbon in the Marine Environment, *Ann. Rev. Mar. Sci.*, 4(1), 401–423, doi:10.1146/annurev-marine-120709-142717, 2012.
- Blanchet, C. L.: A database of marine and terrestrial radiogenic Nd and Sr isotopes for tracing earth-surface processes, *Earth Syst. Sci. Data*, 11(2), 741–759, doi:10.5194/essd-11-741-2019, 2019.
- Borgman, C. L.: The conundrum of sharing research data, *J. Am. Soc. Inf. Sci. Technol.*, 63(6), 1059–1078, doi:10.1002/asi.22634, 2012.
- 545 Bröder, L., Tesi, T., Andersson, A., Semiletov, I. and Gustafsson, Ö.: Bounding cross-shelf transport time and degradation in Siberian-Arctic land-ocean carbon transfer, *Nat. Commun.*, 9(1), 806, doi:10.1038/s41467-018-03192-1, 2018.
- Bröder, L., Tesi, T., Salvadó, J. A., Semiletov, I. P., Dudarev, O. V. and Gustafsson, Ö.: Fate of terrigenous organic matter



- across the Laptev Sea from the mouth of the Lena River to the deep sea of the Arctic interior, *Biogeosciences*, 13(17), 5003–5019, doi:10.5194/bg-13-5003-2016, 2016.
- 550 Bruni, E. T., Blattmann, T. M., Haghypour, N., Louw, D., Lever, M. and Eglinton, T. I.: Sedimentary Hydrodynamic Processes Under Low-Oxygen Conditions: Implications for Past, Present, and Future Oceans, *Front. Earth Sci.*, 10, doi:10.3389/feart.2022.886395, 2022.
- Burdige, D. J. and Martens, C. S.: Biogeochemical cycling in an organic-rich coastal marine basin: 10. The role of amino acids in sedimentary carbon and nitrogen cycling, *Geochim. Cosmochim. Acta*, 52(6), 1571–1584, doi:10.1016/0016-7037(88)90226-8, 1988.
- 555 Byers, S. C., Mills, E. L. and Stewart, P. L.: A comparison of methods of determining organic carbon in marine sediments, with suggestions for a standard method, *Hydrobiologia*, 58(1), 43–47, doi:10.1007/BF00018894, 1978.
- Celia Magno, M., Venti, F., Bergamin, L., Gaglianone, G., Pierfranceschi, G. and Romano, E.: A comparison between Laser Granulometer and Sedigraph in grain size analysis of marine sediments, *Measurement*, 128, 231–236, doi:10.1016/j.measurement.2018.06.055, 2018.
- 560 Copard, Y., Eyrolle, F., Grosbois, C., Lepage, H., Ducros, L., Morereau, A., Bodereau, N., Cossonnet, C. and Desmet, M.: The unravelling of radiocarbon composition of organic carbon in river sediments to document past anthropogenic impacts on river systems, *Sci. Total Environ.*, 806, 150890, doi:10.1016/j.scitotenv.2021.150890, 2022.
- 565 Coppola, L., Gustafsson, Ö., Andersson, P., Eglinton, T. I., Uchida, M. and Dickens, A. F.: The importance of ultrafine particles as a control on the distribution of organic carbon in Washington Margin and Cascadia Basin sediments, *Chem. Geol.*, 243(1–2), 142–156, doi:10.1016/j.chemgeo.2007.05.020, 2007.
- Cui, X., Bianchi, T. S., Hutchings, J. A., Savage, C. and Curtis, J. H.: Partitioning of organic carbon among density fractions in surface sediments of Fiordland, New Zealand, *J. Geophys. Res. Biogeosciences*, 121(3), 1016–1031, doi:10.1002/2015JG003225, 2016.
- 570 Damsté, J. S. S., Schouten, S., Hopmans, E. C., van Duin, A. C. T. and Geenevasen, J. A. J.: Crenarchaeol, *J. Lipid Res.*, 43(10), 1641–1651, doi:10.1194/jlr.M200148-JLR200, 2002.
- Dauwe, B. and Middelburg, J. J.: Amino acids and hexosamines as indicators of organic matter degradation state in North Sea sediments, *Limnol. Oceanogr.*, 43(5), 782–798, doi:10.4319/lo.1998.43.5.0782, 1998.
- 575 de Bar, M. W., Weiss, G., Yildiz, C., Rampen, S. W., Lattaud, J., Bale, N. J., Mienis, F., Brummer, G.-J. A., Schulz, H., Rush, D., Kim, J.-H., Donner, B., Knies, J., Lückge, A., Stuut, J.-B. W., Sinninghe Damsté, J. S. and Schouten, S.: Global temperature calibration of the Long chain Diol Index in marine surface sediments, *Org. Geochem.*, 142, 103983, doi:10.1016/j.orggeochem.2020.103983, 2020.
- de Stigter, H. C., Boer, W., de Jesus Mendes, P. A., Jesus, C. C., Thomsen, L., van den Bergh, G. D. and van Weering, T. C. E. E.: Recent sediment transport and deposition in the Nazaré Canyon, Portuguese continental margin, *Mar. Geol.*, 246(2–4), 144–164, doi:10.1016/j.margeo.2007.04.011, 2007.
- 580 DeMaster, D. J., Taylor, R. S., Smith, C. R., Isla, E. and Thomas, C. J.: Using Radiocarbon to Assess the Abundance,



- Distribution, and Nature of Labile Organic Carbon in Marine Sediments, *Global Biogeochem. Cycles*, 35(6), doi:10.1029/2020GB006676, 2021.
- 585 Diefendorf, A. F. and Freimuth, E. J.: Extracting the most from terrestrial plant-derived n-alkyl lipids and their carbon isotopes from the sedimentary record: A review, *Org. Geochem.*, 103, 1–21, doi:10.1016/j.orggeochem.2016.10.016, 2017.
- Diepenbroek, M., Grobe, H., Reinke, M., Schindler, U., Schlitzer, R., Sieger, R. and Wefer, G.: PANGAEA—an information system for environmental sciences, *Comput. Geosci.*, 28(10), 1201–1210, doi:10.1016/S0098-3004(02)00039-0, 2002.
- Diesing, M., Kröger, S., Parker, R., Jenkins, C., Mason, C. and Weston, K.: Predicting the standing stock of organic carbon in surface sediments of the North–West European continental shelf, *Biogeochemistry*, 135(1–2), 183–200, doi:10.1007/s10533-017-0310-4, 2017.
- 590 Diesing, M., Thorsnes, T. and Bjarnadóttir, L. R.: Organic carbon densities and accumulation rates in surface sediments of the North Sea and Skagerrak, *Biogeosciences*, 18(6), 2139–2160, doi:10.5194/bg-18-2139-2021, 2021.
- Eglinton, G. and Hamilton, R. J.: Leaf Epicuticular Waxes, *Science* (80-.), 156(3780), 1322–1335, doi:10.1126/science.156.3780.1322, 1967.
- 595 Eglinton, T. I., Benitez-Nelson, B. C., Pearson, A., McNichol, A. P., Bauer, J. E. and Druffel, E. R. M.: Variability in Radiocarbon Ages of Individual Organic Compounds from Marine Sediments, *Science* (80-.), 277(5327), 796–799, doi:10.1126/science.277.5327.796, 1997.
- Eglinton, T. I., Conte, M. H., Eglinton, G. and Hayes, J. M.: Proceedings of a workshop on alkenone-based paleoceanographic indicators, *Geochemistry, Geophys. Geosystems*, 2(1), n/a-n/a, doi:10.1029/2000GC000122, 2001.
- 600 Eglinton, T. I., Galy, V. V., Hemingway, J. D., Feng, X., Bao, H., Blattmann, T. M., Dickens, A. F., Gies, H., Giosan, L., Haghypour, N., Hou, P., Lupker, M., McIntyre, C. P., Montluçon, D. B., Peucker-Ehrenbrink, B., Ponton, C., Schefuß, E., Schwab, M. S., Voss, B. M., Wacker, L., Wu, Y. and Zhao, M.: Climate control on terrestrial biospheric carbon turnover, *Proc. Natl. Acad. Sci.*, 118(8), doi:10.1073/pnas.2011585118, 2021.
- 605 Fagel, N.: Chapter Four Clay Minerals, *Deep Circulation and Climate*, pp. 139–184., 2007.
- Farquhar, G. D., Ehleringer, J. R. and Hubick, K. T.: Carbon Isotope Discrimination and Photosynthesis, *Annu. Rev. Plant Physiol. Plant Mol. Biol.*, 40(1), 503–537, doi:10.1146/annurev.pp.40.060189.002443, 1989.
- Feng, X., Benitez-Nelson, B. C., Montluçon, D. B., Prahl, F. G., McNichol, A. P., Xu, L., Repeta, D. J. and Eglinton, T. I.: ¹⁴C and ¹³C characteristics of higher plant biomarkers in Washington margin surface sediments, *Geochim. Cosmochim. Acta*, 610 105, 14–30, doi:10.1016/j.gca.2012.11.034, 2013.
- Flanders Marine Institute: IHO Sea Areas, version 3. Available online at <https://www.marineregions.org/>, , doi:https://doi.org/10.14284/323, 2018.
- Flanders Marine Institute: Maritime Boundaries Geodatabase: Maritime Boundaries and Exclusive Economic Zones (200NM), version 11. Available online at <https://www.marineregions.org/>, , doi:https://doi.org/10.14284/386, 2019.
- 615 French, K. L., Hein, C. J., Haghypour, N., Wacker, L., Kudrass, H. R., Eglinton, T. I. and Galy, V.: Millennial soil retention of terrestrial organic matter deposited in the Bengal Fan, *Sci. Rep.*, 8(1), 11997, doi:10.1038/s41598-018-30091-8, 2018.



- Galy, V., France-Lanord, C., Beyssac, O., Faure, P., Kudrass, H. and Palhol, F.: Efficient organic carbon burial in the Bengal fan sustained by the Himalayan erosional system, *Nature*, 450(7168), 407–410, doi:10.1038/nature06273, 2007.
- GEBCO Compilation Group: GEBCO 2022 Grid, , doi:doi:10.5285/e0f0bb80-ab44-2739-e053-6c86abc0289c, 2022.
- 620 Gibbs, M., Leduc, D., Nodder, S. D., Kingston, A., Swales, A., Rowden, A. A., Mountjoy, J., Olsen, G., Ovenden, R., Brown, J., Bury, S. and Graham, B.: Novel Application of a Compound-Specific Stable Isotope (CSSI) Tracking Technique Demonstrates Connectivity Between Terrestrial and Deep-Sea Ecosystems via Submarine Canyons, *Front. Mar. Sci.*, 7, doi:10.3389/fmars.2020.00608, 2020.
- Goñi, M. A. and Hedges, J. I.: Cutin-derived CuO reaction products from purified cuticles and tree leaves, *Geochim. Cosmochim. Acta*, 54(11), 3065–3072, doi:10.1016/0016-7037(90)90122-2, 1990.
- 625 Goñi, M. A., Gordon, E. S., Monacci, N. M., Clinton, R., Gisewhite, R., Allison, M. A. and Kineke, G.: The effect of Hurricane Lili on the distribution of organic matter along the inner Louisiana shelf (Gulf of Mexico, USA), *Cont. Shelf Res.*, 26(17–18), 2260–2280, doi:10.1016/j.csr.2006.07.017, 2006.
- Goñi, M. A., Ruttenger, K. C. and Eglinton, T. I.: A reassessment of the sources and importance of land-derived organic matter in surface sediments from the Gulf of Mexico, *Geochim. Cosmochim. Acta*, 62(18), 3055–3075, doi:10.1016/S0016-7037(98)00217-8, 1998.
- 630 Goñi, M. A., Yunker, M. B., Macdonald, R. W. and Eglinton, T. I.: Distribution and sources of organic biomarkers in arctic sediments from the Mackenzie River and Beaufort Shelf, *Mar. Chem.*, 71(1–2), 23–51, doi:10.1016/S0304-4203(00)00037-2, 2000.
- 635 Gordon, E. S. and Goñi, M. A.: Controls on the distribution and accumulation of terrigenous organic matter in sediments from the Mississippi and Atchafalaya river margin, *Mar. Chem.*, 92(1–4), 331–352, doi:10.1016/J.MARCHEM.2004.06.035, 2004.
- Gordon, E. S. and Goñi, M. A.: Sources and distribution of terrigenous organic matter delivered by the Atchafalaya River to sediments in the northern Gulf of Mexico, *Geochim. Cosmochim. Acta*, 67(13), 2359–2375, doi:10.1016/S0016-7037(02)01412-6, 2003.
- 640 Guo, J., Yuan, H., Song, J., Li, X., Duan, L., Li, N. and Wang, Y.: Evaluation of Sedimentary Organic Carbon Reactivity and Burial in the Eastern China Marginal Seas, *J. Geophys. Res. Ocean.*, 126(4), doi:10.1029/2021JC017207, 2021.
- Gustafsson, Ö., van Dongen, B. E., Vonk, J. E., Dudarev, O. V. and Semiletov, I. P.: Widespread release of old carbon across the Siberian Arctic echoed by its large rivers, *Biogeosciences*, 8(6), 1737–1743, doi:10.5194/bg-8-1737-2011, 2011.
- Hackeloeer, A., Klasing, K., Krisp, J. M. and Meng, L.: Georeferencing: a review of methods and applications, *Ann. GIS*, 20(1), 61–69, doi:10.1080/19475683.2013.868826, 2014.
- 645 Hahn, A., Schefuß, E., Andò, S., Cawthra, H. C., Frenzel, P., Kugel, M., Meschner, S., Mollenhauer, G. and Zabel, M.: Southern Hemisphere anticyclonic circulation drives oceanic and climatic conditions in late Holocene southernmost Africa, *Clim. Past*, 13(6), 649–665, doi:10.5194/cp-13-649-2017, 2017.
- Hastings, R. H., Goñi, M. A., Wheatcroft, R. A. and Borgeld, J. C.: A terrestrial organic matter depocenter on a high-energy margin: The Umpqua River system, Oregon, *Cont. Shelf Res.*, 39–40, 78–91, doi:10.1016/j.csr.2012.04.002, 2012.
- 650



- Hedges, J. I. and Ertel, J. R.: Characterization of lignin by gas capillary chromatography of cupric oxide oxidation products, *Anal. Chem.*, 54(2), 174–178, doi:10.1021/ac00239a007, 1982.
- Hedges, J. I. and Keil, R. G.: Sedimentary organic matter preservation: an assessment and speculative synthesis, *Mar. Chem.*, 49(2–3), 81–115, doi:10.1016/0304-4203(95)00008-F, 1995.
- 655 Hedges, J. I. and Mann, D. C.: The characterization of plant tissues by their lignin oxidation products, *Geochim. Cosmochim. Acta*, 43(11), 1803–1807, doi:10.1016/0016-7037(79)90028-0, 1979.
- Hemingway, J. D., Rothman, D. H., Grant, K. E., Rosengard, S. Z., Eglinton, T. I., Derry, L. A. and Galy, V. V.: Mineral protection regulates long-term global preservation of natural organic carbon, *Nature*, 570(7760), 228–231, doi:10.1038/s41586-019-1280-6, 2019.
- 660 Hilton, R. G., Galy, A., Hovius, N., Horng, M.-J. and Chen, H.: The isotopic composition of particulate organic carbon in mountain rivers of Taiwan, *Geochim. Cosmochim. Acta*, 74(11), 3164–3181, doi:10.1016/j.gca.2010.03.004, 2010.
- Hoogsteen, M. J. J., Lantinga, E. A., Bakker, E. J. and Tittonell, P. A.: An Evaluation of the Loss-on-Ignition Method for Determining the Soil Organic Matter Content of Calcareous Soils, *Commun. Soil Sci. Plant Anal.*, 49(13), 1541–1552, doi:10.1080/00103624.2018.1474475, 2018.
- 665 Hou, P., Eglinton, T. I., Yu, M., Montluçon, D. B., Haghypour, N., Zhang, H., Jin, G. and Zhao, M.: Degradation and Aging of Terrestrial Organic Carbon within Estuaries: Biogeochemical and Environmental Implications, *Environ. Sci. Technol.*, 55(15), 10852–10861, doi:10.1021/acs.est.1c02742, 2021.
- Hou, P., Yu, M., Zhao, M., Montluçon, D. B., Su, C. and Eglinton, T. I.: Terrestrial Biomolecular Burial Efficiencies on Continental Margins, *J. Geophys. Res. Biogeosciences*, 125(8), doi:10.1029/2019JG005520, 2020.
- 670 Hu, B., Li, J., Zhao, J., Wei, H., Yin, X., Li, G., Liu, Y., Sun, Z., Zou, L., Bai, F., Dou, Y., Wang, L. and Sun, R.: Late Holocene elemental and isotopic carbon and nitrogen records from the East China Sea inner shelf: Implications for monsoon and upwelling, *Mar. Chem.*, 162, 60–70, doi:10.1016/j.marchem.2014.03.008, 2014.
- Hu, L., Shi, X., Guo, Z., Wang, H. and Yang, Z.: Sources, dispersal and preservation of sedimentary organic matter in the Yellow Sea: The importance of depositional hydrodynamic forcing, *Mar. Geol.*, 335, 52–63, doi:10.1016/j.margeo.2012.10.008, 2013.
- 675 Huang, Y., Dupont, L., Sarnthein, M., Hayes, J. M. and Eglinton, G.: Mapping of C4 plant input from North West Africa into North East Atlantic sediments, *Geochim. Cosmochim. Acta*, 64(20), 3505–3513, doi:10.1016/S0016-7037(00)00445-2, 2000.
- Jeandel, C., Arsouze, T., Lacan, F., Téchiné, P. and Dutay, J.-C.: Isotopic Nd compositions and concentrations of the lithogenic inputs into the ocean: A compilation, with an emphasis on the margins, *Chem. Geol.*, 239(1–2), 156–164, doi:10.1016/j.chemgeo.2006.11.013, 2007.
- 680 Kao, S.-J., Hilton, R. G., Selvaraj, K., Dai, M., Zehetner, F., Huang, J.-C., Hsu, S.-C., Sparkes, R., Liu, J. T., Lee, T.-Y., Yang, J.-Y. T., Galy, A., Xu, X. and Hovius, N.: Preservation of terrestrial organic carbon in marine sediments offshore Taiwan: mountain building and atmospheric carbon dioxide sequestration, *Earth Surf. Dyn.*, 2(1), 127–139, doi:10.5194/esurf-2-127-2014, 2014.



- 685 Keil, R. G., Tsamakidis, E., Giddings, J. C. and Hedges, J. I.: Biochemical distributions (amino acids, neutral sugars, and lignin phenols) among size-classes of modern marine sediments from the Washington coast, *Geochim. Cosmochim. Acta*, 62(8), 1347–1364, doi:10.1016/S0016-7037(98)00080-5, 1998.
- Khan, A. A., Haredy, R. and Inam, A.: Geochemistry and Sedimentary Sources of the Surface Sediments from the Continental Shelf off the Indus Delta, Pakistan, *Thalass. An Int. J. Mar. Sci.*, 36(1), 61–74, doi:10.1007/s41208-019-00168-w, 2020.
- 690 Kiriakoulakis, K., Blackbird, S., Ingels, J., Vanreusel, A. and Wolff, G. A.: Organic geochemistry of submarine canyons: The Portuguese Margin, *Deep Sea Res. Part II Top. Stud. Oceanogr.*, 58(23–24), 2477–2488, doi:10.1016/j.dsr2.2011.04.010, 2011.
- Koga, Y., Nishihara, M., Morii, H. and Akagawa-Matsushita, M.: Ether polar lipids of methanogenic bacteria: structures, comparative aspects, and biosyntheses, *Microbiol. Rev.*, 57(1), 164–182, doi:10.1128/mr.57.1.164-182.1993, 1993.
- 695 Kusch, S., Mollenhauer, G., Willmes, C., Hefter, J., Eglinton, T. I. and Galy, V.: Controls on the age of plant waxes in marine sediments – A global synthesis, *Org. Geochem.*, 157, 104259, doi:10.1016/j.orggeochem.2021.104259, 2021.
- Kusch, S., Rethemeyer, J., Schefuß, E. and Mollenhauer, G.: Controls on the age of vascular plant biomarkers in Black Sea sediments, *Geochim. Cosmochim. Acta*, 74(24), 7031–7047, doi:10.1016/j.gca.2010.09.005, 2010.
- Laruelle, G. G., Dürr, H. H., Lauerwald, R., Hartmann, J., Slomp, C. P., Goossens, N. and Regnier, P. A. G.: Global multi-
700 scale segmentation of continental and coastal waters from the watersheds to the continental margins, *Hydrol. Earth Syst. Sci.*, 17(5), 2029–2051, doi:10.5194/hess-17-2029-2013, 2013.
- Lattaud, J., De Jonge, C., Pearson, A., Elling, F. J. and Eglinton, T. I.: Microbial lipid signatures in Arctic deltaic sediments – Insights into methane cycling and climate variability, *Org. Geochem.*, 157, 104242, doi:10.1016/j.orggeochem.2021.104242, 2021.
- 705 Lattaud, J., Eglinton, T. I., Tallon, M., Bröder, L., Erdem, Z. and Ausín, B.: Grain size controls on long-chain diol distributions and proxy signals in marine sediments, *Front. Mar. Sci.*, 9, doi:10.3389/fmars.2022.1004096, 2022.
- Lee, T. R., Phrampus, B. J. and Obelcz, J.: The necessary optimization of the data lifecycle: Marine geosciences in the big data era, *Front. Earth Sci.*, 10, doi:10.3389/feart.2022.1089112, 2023.
- Lee, T. R., Wood, W. T. and Phrampus, B. J.: A Machine Learning (kNN) Approach to Predicting Global Seafloor Total
710 Organic Carbon, *Global Biogeochem. Cycles*, 33(1), 37–46, doi:10.1029/2018GB005992, 2019.
- Li, Q., Qiao, S., Shi, X., Chen, Y., Astakhov, A., Zhang, H., Hu, L., Yang, G., Bosin, A., Vasilenko, Y. and Dong, L.: Sr, Nd, and Pb isotope provenance of surface sediments on the East Siberian Arctic Shelf and implications for transport pathways, *Chem. Geol.*, 618, 121277, doi:10.1016/j.chemgeo.2022.121277, 2023.
- Liu, Z., Colin, C., Li, X., Zhao, Y., Tuo, S., Chen, Z., Siringan, F. P., Liu, J. T., Huang, C.-Y., You, C.-F. and Huang, K.-F.:
715 Clay mineral distribution in surface sediments of the northeastern South China Sea and surrounding fluvial drainage basins: Source and transport, *Mar. Geol.*, 277(1–4), 48–60, doi:10.1016/j.margeo.2010.08.010, 2010.
- Longhurst, A., Sathyendranath, S., Platt, T. and Caverhill, C.: An estimate of global primary production in the ocean from satellite radiometer data, *J. Plankton Res.*, 17(6), 1245–1271, doi:10.1093/plankt/17.6.1245, 1995.



- Luisetti, T., Ferrini, S., Grilli, G., Jickells, T. D., Kennedy, H., Kröger, S., Lorenzoni, I., Milligan, B., van der Molen, J.,
720 Parker, R., Pryce, T., Turner, R. K. and Tyllianakis, E.: Climate action requires new accounting guidance and governance
frameworks to manage carbon in shelf seas, *Nat. Commun.*, 11(1), 4599, doi:10.1038/s41467-020-18242-w, 2020.
- Marlowe, I. T., Brassell, S. C., Eglinton, G. and Green, J. C.: Long chain unsaturated ketones and esters in living algae and
marine sediments, *Org. Geochem.*, 6, 135–141, doi:10.1016/0146-6380(84)90034-2, 1984.
- Masson, D. G., Huvenne, V. A. I., de Stigter, H. C., Wolff, G. A., Kiriakoulakis, K., Arzola, R. G. and Blackbird, S.: Efficient
725 burial of carbon in a submarine canyon, *Geology*, 38(9), 831–834, doi:10.1130/G30895.1, 2010.
- Mayer, L. M.: Surface area control of organic carbon accumulation in continental shelf sediments, *Geochim. Cosmochim.
Acta*, 58(4), 1271–1284, doi:10.1016/0016-7037(94)90381-6, 1994.
- Mead, R. and Goñi, M. A.: A lipid molecular marker assessment of sediments from the Northern Gulf of Mexico before and
after the passage of Hurricane Lili, *Org. Geochem.*, 37(9), 1115–1129, doi:10.1016/j.orggeochem.2006.04.010, 2006.
- 730 Meyer, H. and Pebesma, E.: Machine learning-based global maps of ecological variables and the challenge of assessing them,
Nat. Commun., 13(1), 2208, doi:10.1038/s41467-022-29838-9, 2022.
- Mollenhauer, G. and Eglinton, T. I.: Diagenetic and sedimentological controls on the composition of organic matter preserved
in California Borderland Basin sediments, *Limnol. Oceanogr.*, 52(2), 558–576, doi:10.4319/lo.2007.52.2.0558, 2007.
- Mollenhauer, G., Schneider, R. R., Jennerjahn, T., Müller, P. J. and Wefer, G.: Organic carbon accumulation in the South
735 Atlantic Ocean: its modern, mid-Holocene and last glacial distribution, *Glob. Planet. Change*, 40(3), 249–266,
doi:<https://doi.org/10.1016/j.gloplacha.2003.08.002>, 2004.
- Morrill, C., Thrasher, B., Lockshin, S. N., Gille, E. P., McNeill, S., Shepherd, E., Gross, W. S. and Bauer, B. A.: The
Paleoenvironmental Standard Terms (PaST) Thesaurus: Standardizing Heterogeneous Variables in Paleoscience,
Paleoceanogr. Paleoclimatology, 36(6), doi:10.1029/2020PA004193, 2021.
- 740 Oliver, M. A. and Webster, R.: Kriging: a method of interpolation for geographical information systems, *Int. J. Geogr. Inf.
Syst.*, 4(3), 313–332, doi:10.1080/02693799008941549, 1990.
- Palanques, A., Paradis, S., Puig, P., Masqué, P. and Iacono, C. Lo: Effects of bottom trawling on trace metal contamination of
sediments along the submarine canyons of the Gulf of Palermo (southwestern Mediterranean), *Sci. Total Environ.*, 814,
152658, doi:10.1016/j.scitotenv.2021.152658, 2022.
- 745 Paradis, S., Lo Iacono, C., Masqué, P., Puig, P., Palanques, A. and Russo, T.: Evidence of large increases in sedimentation
rates due to fish trawling in submarine canyons of the Gulf of Palermo (SW Mediterranean), *Mar. Pollut. Bull.*, 172, 112861,
doi:10.1016/j.marpolbul.2021.112861, 2021.
- Paradis, S., Nakajima, K., Van der Voort, T.S., Gies, H., Wildberger, A., Blattmann, T., Bröder, L., Eglinton, T.: Modern
Ocean Sediment Archive and Inventory of Carbon (MOSAIC): version 2.0, ETH Zürich, <https://doi.org/10.5168/mosaic019.1>,
750 2023
- Pasqual, C., Goñi, M. a, Tesi, T., Sanchez-Vidal, A., Calafat, A. and Canals, M.: Composition and provenance of terrigenous
organic matter transported along submarine canyons in the Gulf of Lion (NW Mediterranean Sea), *Prog. Oceanogr.*, 118, 81–



- 94, doi:10.1016/j.pocean.2013.07.013, 2013.
- Pedersen, T. ., Shimmield, G. . and N.B, P.: Lack of enhanced preservation of organic matter in sediments under the oxygen
755 minimum on the Oman Margin, *Geochim. Cosmochim. Acta*, 56(1), 545–551, doi:10.1016/0016-7037(92)90152-9, 1992.
- Prahl, F. G., Ertel, J. R., Goni, M. A., Sparrow, M. A. and Eversmeyer, B.: Terrestrial organic carbon contributions to sediments
on the Washington margin, *Geochim. Cosmochim. Acta*, 58(14), 3035–3048, doi:10.1016/0016-7037(94)90177-5, 1994.
- Premuzic, E. T., Benkovitz, C. M., Gaffney, J. S. and Walsh, J. J.: The nature and distribution of organic matter in the surface
sediments of world oceans and seas, *Org. Geochem.*, 4(2), 63–77, doi:10.1016/0146-6380(82)90009-2, 1982.
- 760 Pusceddu, A., Dell’Anno, A., Fabiano, M. and Danovaro, R.: Quantity and bioavailability of sediment organic matter as
signatures of benthic trophic status, *Mar. Ecol. Prog. Ser.*, 375, 41–52, doi:10.3354/meps07735, 2009.
- Raja, M. and Rosell-Melé, A.: Appraisal of sedimentary alkenones for the quantitative reconstruction of phytoplankton
biomass, *Proc. Natl. Acad. Sci.*, 118(2), doi:10.1073/pnas.2014787118, 2021.
- Raja, M. and Rosell-Melé, A.: Quantitative Link Between Sedimentary Chlorin and Sea-Surface Chlorophyll- a, *J. Geophys.*
765 *Res. Biogeosciences*, 127(5), doi:10.1029/2021JG006514, 2022.
- Romankevich, E. A.: *Geochemistry of Organic Matter in the Ocean*, Springer Berlin Heidelberg, Berlin, Heidelberg., 1984.
- Sachse, D., Billault, I., Bowen, G. J., Chikaraishi, Y., Dawson, T. E., Feakins, S. J., Freeman, K. H., Magill, C. R., McNerney,
F. A., van der Meer, M. T. J., Polissar, P., Robins, R. J., Sachs, J. P., Schmidt, H.-L., Sessions, A. L., White, J. W. C., West,
J. B. and Kahmen, A.: Molecular Paleohydrology: Interpreting the Hydrogen-Isotopic Composition of Lipid Biomarkers from
770 Photosynthesizing Organisms, *Annu. Rev. Earth Planet. Sci.*, 40(1), 221–249, doi:10.1146/annurev-earth-042711-105535,
2012.
- Schubert, C. J. and Nielsen, B.: Effects of decarbonation treatments on $\delta^{13}\text{C}$ values in marine sediments, *Mar. Chem.*, 72(1),
55–59, doi:10.1016/S0304-4203(00)00066-9, 2000.
- Schwab, M. S., Rickli, J. D., Macdonald, R. W., Harvey, H. R., Haghypour, N. and Eglinton, T. I.: Detrital neodymium and
775 (radio)carbon as complementary sedimentary bedfellows? The Western Arctic Ocean as a testbed, *Geochim. Cosmochim.*
Acta, 315, 101–126, doi:10.1016/j.gca.2021.08.019, 2021.
- Seiter, K., Hensen, C., Schröter, J. and Zabel, M.: Organic carbon content in surface sediments—defining regional provinces,
Deep Sea Res. Part I Oceanogr. Res. Pap., 51(12), 2001–2026, doi:10.1016/j.dsr.2004.06.014, 2004.
- Smeaton, C., Hunt, C. A., Turrell, W. R. and Austin, W. E. N.: Marine Sedimentary Carbon Stocks of the United Kingdom’s
780 Exclusive Economic Zone, *Front. Earth Sci.*, 9, doi:10.3389/feart.2021.593324, 2021.
- Stuiver, M. and Polach, H. A.: Discussion Reporting of ^{14}C Data, *Radiocarbon*, 19(3), 355–363,
doi:10.1017/S0033822200003672, 1977.
- Tao, S., Eglinton, T. I., Montluçon, D. B., McIntyre, C. and Zhao, M.: Diverse origins and pre-depositional histories of organic
matter in contemporary Chinese marginal sea sediments, *Geochim. Cosmochim. Acta*, 191, 70–88,
785 doi:10.1016/j.gca.2016.07.019, 2016.
- Tao, S., Liu, J. T., Wang, A., Blattmann, T. M., Yang, R. J., Lee, J., Xu, J. J., Li, L., Ye, X., Yin, X. and Wang, L.: Deciphering



- organic matter distribution by source-specific biomarkers in the shallow Taiwan Strait from a source-to-sink perspective, *Front. Mar. Sci.*, 9, doi:10.3389/fmars.2022.969461, 2022.
- 790 Tesi, T., Langone, L., Goñi, M. A., Wheatcroft, R. A., Miserocchi, S. and Bertotti, L.: Early diagenesis of recently deposited organic matter: A 9-yr time-series study of a flood deposit, *Geochim. Cosmochim. Acta*, 83, 19–36, doi:10.1016/j.gca.2011.12.026, 2012.
- Tesi, T., Miserocchi, S., Goñi, M. A., Langone, L., Boldrin, A. and Turchetto, M.: Organic matter origin and distribution in suspended particulate materials and surficial sediments from the western Adriatic Sea (Italy), *Estuar. Coast. Shelf Sci.*, 73(3–4), 431–446, doi:10.1016/j.ecss.2007.02.008, 2007.
- 795 Thevenot, M., Dignac, M.-F. and Rumpel, C.: Fate of lignins in soils: A review, *Soil Biol. Biochem.*, 42(8), 1200–1211, doi:10.1016/j.soilbio.2010.03.017, 2010.
- Tierney, J. E. and Tingley, M. P.: A Bayesian, spatially-varying calibration model for the TEX86 proxy, *Geochim. Cosmochim. Acta*, 127, 83–106, doi:10.1016/j.gca.2013.11.026, 2014.
- Tierney, J. E. and Tingley, M. P.: A TEX86 surface sediment database and extended Bayesian calibration, *Sci. Data*, 2(1), 800 150029, doi:10.1038/sdata.2015.29, 2015.
- Tierney, J. E. and Tingley, M. P.: BAYSPLINE: A New Calibration for the Alkenone Paleothermometer, *Paleoceanogr. Paleoclimatology*, 33(3), 281–301, doi:10.1002/2017PA003201, 2018.
- van der Voort, T. S., Blattmann, T. M., Usman, M., Montluçon, D., Loeffler, T., Tavagna, M. L., Gruber, N. and Eglinton, T. I.: MOSAIC (Modern Ocean Sediment Archive and Inventory of Carbon): a (radio)carbon-centric database for seafloor 805 surficial sediments, *Earth Syst. Sci. Data*, 13(5), 2135–2146, doi:10.5194/essd-13-2135-2021, 2021.
- Van der Voort, T. S., Loeffler, T. J., Montluçon, D., Blattmann, T. M., and Eglinton, T.: MOSAIC – database of Modern Ocean Sediment Archive and Inventory of Carbon, ETH Zürich, <https://doi.org/10.5168/mosaic019.1>, 2019.
- Van der Voort, T. S., Mannu, U., Blattmann, T. M., Bao, R., Zhao, M. and Eglinton, T. I.: Deconvolving the Fate of Carbon in Coastal Sediments, *Geophys. Res. Lett.*, 45(9), 4134–4142, doi:10.1029/2018GL077009, 2018.
- 810 Verwega, M.-T., Somes, C. J., Schartau, M., Tuerena, R. E., Lorrain, A., Oschlies, A. and Slawig, T.: Description of a global marine particulate organic carbon-13 isotope data set, *Earth Syst. Sci. Data*, 13(10), 4861–4880, doi:10.5194/essd-13-4861-2021, 2021.
- Volkman, J., Eglinton, G., Corner, E. and Sargent, J.: Novel unsaturated straight-chain C37–C39 methyl and ethyl ketones in marine sediments and a coccolithophore *Emiliana huxleyi*, in *Advances in Organic Geochemistry 1979*, edited by A. Douglas and J. Maxwell, pp. 219–227, Pergamon, Oxford., 1980.
- 815 Vonk, J. E., Sánchez-García, L., van Dongen, B. E., Alling, V., Kosmach, D., Charkin, A., Semiletov, I. P., Dudarev, O. V., Shakhova, N., Roos, P., Eglinton, T. I., Andersson, A. and Gustafsson, Ö.: Activation of old carbon by erosion of coastal and subsea permafrost in Arctic Siberia, *Nature*, 489(7414), 137–140, doi:10.1038/nature11392, 2012.
- Wakeham, S. G. and McNichol, A. P.: Transfer of organic carbon through marine water columns to sediments – insights from 820 stable and radiocarbon isotopes of lipid biomarkers, *Biogeosciences*, 11(23), 6895–6914, doi:10.5194/bg-11-6895-2014, 2014.



- Wakeham, S. G., Canuel, E. A., Lerberg, E. J., Mason, P., Sampere, T. P. and Bianchi, T. S.: Partitioning of organic matter in continental margin sediments among density fractions, *Mar. Chem.*, 115(3–4), 211–225, doi:10.1016/j.marchem.2009.08.005, 2009.
- Walinsky, S. E., Prahl, F. G., Mix, A. C., Finney, B. P., Jaeger, J. M. and Rosen, G. P.: Distribution and composition of organic matter in surface sediments of coastal Southeast Alaska, *Cont. Shelf Res.*, 29(13), 1565–1579, doi:10.1016/j.csr.2009.04.006, 2009.
- Wang, J., Yao, P., Bianchi, T. S., Li, D., Zhao, B., Cui, X., Pan, H., Zhang, T. and Yu, Z.: The effect of particle density on the sources, distribution, and degradation of sedimentary organic carbon in the Changjiang Estuary and adjacent shelf, *Chem. Geol.*, 402, 52–67, doi:10.1016/j.chemgeo.2015.02.040, 2015.
- Wessel, P. and Smith, W. H. F.: A global, self-consistent, hierarchical, high-resolution shoreline database, *J. Geophys. Res. Solid Earth*, 101(B4), 8741–8743, doi:10.1029/96JB00104, 1996.
- Wilkinson, M. D., Dumontier, M., Aalbersberg, Ij. J., Appleton, G., Axton, M., Baak, A., Blomberg, N., Boiten, J.-W., da Silva Santos, L. B., Bourne, P. E., Bouwman, J., Brookes, A. J., Clark, T., Crosas, M., Dillo, I., Dumon, O., Edmunds, S., Evelo, C. T., Finkers, R., Gonzalez-Beltran, A., Gray, A. J. G., Groth, P., Goble, C., Grethe, J. S., Heringa, J., 't Hoen, P. A., Hoof, R., Kuhn, T., Kok, R., Kok, J., Lusher, S. J., Martone, M. E., Mons, A., Packer, A. L., Persson, B., Rocca-Serra, P., Roos, M., van Schaik, R., Sansone, S.-A., Schultes, E., Sengstag, T., Slater, T., Strawn, G., Swertz, M. A., Thompson, M., van der Lei, J., van Mulligen, E., Velterop, J., Waagmeester, A., Wittenburg, P., Wolstencroft, K., Zhao, J. and Mons, B.: The FAIR Guiding Principles for scientific data management and stewardship, *Sci. Data*, 3(1), 160018, doi:10.1038/sdata.2016.18, 2016.
- Yu, M., Eglinton, T. I., Haghypour, N., Dubois, N., Wacker, L., Zhang, H., Jin, G. and Zhao, M.: Persistently high efficiencies of terrestrial organic carbon burial in Chinese marginal sea sediments over the last 200 years, *Chem. Geol.*, 606, 120999, doi:10.1016/j.chemgeo.2022.120999, 2022.
- Yu, M., Eglinton, T. I., Haghypour, N., Montluçon, D. B., Wacker, L., Hou, P., Ding, Y. and Zhao, M.: Contrasting fates of terrestrial organic carbon pools in marginal sea sediments, *Geochim. Cosmochim. Acta*, 309, 16–30, doi:10.1016/j.gca.2021.06.018, 2021.
- Zuo, Z., Eisma, D. and Berger, G. W.: Determination of sediment accumulation and mixing rates in the Gulf of Lions, Mediterranean Sea, *Oceanol. Acta*, 14(3), 253–262 [online] Available from: <http://archimer.ifremer.fr/doc/00101/21255/18868.pdf>, 1991.