



Tephra data from varved lakes of the last Glacial-Interglacial transition: towards a global inventory and better chronologies

5 Anna Beckett¹, Cecile Blanchet², Alexander Brauser², Rebecca Kearney², Celia Martin-Puertas¹, Ian Matthews¹, Konstantin Mittelbach², Adrian Palmer¹, Arne Ramisch^{2, 3}, Achim Brauer²

¹Centre for Quaternary Research, Department of Geography, Royal Holloway University of London, Egham, TW20 0EX, UK

²GFZ German Research Center for Geoscience, Section Climate Dynamics and Landscape Evolution, Telegrafenberg, 14473 Potsdam, Germany

10 ³Now at: University of Innsbruck, Innrain 52, 6020 Innsbruck, Austria

Correspondence to: A. Beckett (anna.beckett.2020@live.rhul.ac.uk)

Abstract

The Varve Database (VARDA) was launched in 2020 and aimed to establish a community database for annually-resolved chronological archives with their associated high-resolution proxy records. This resource would support
15 reproducibility through accessible data for the paleoclimate and modelling communities. In this paper, we used VARDA to assemble an extensive dataset of European tephra geochemical data and metadata to enable the synchronisation of varve records during the Last Glacial Interglacial Transition (here defined as 25 ka BP to 8 ka BP). Geochemical data from 49 known individual tephra layers across 19 varve lake records have been included, with Lago di Grande Monticchio being the single biggest contributor of geochemical data with 28 tephra layers.
20 The Vedde Ash and Laacher See tephra are the most common layers being found in 6 different varve records and highlights the potential of refining the absolute age estimates for these tephra layers using varve chronologies and for synchronising regional paleoclimate archives. This is the first stage in a 5 year plan funded by the Past Global Changes (PAGES) Data Stewardship Scholarship to incorporate a global dataset of tephra geochemical data in varve records. Further stages of this project will focus on different regions and timescales.



25 **1. Introduction**

Varved lake sediment records are annually-resolved archives of climatic and environmental change (Brauer, 2004; Zolitschka *et al.*, 2015), with comparable resolution to ice-cores (Rasmussen *et al.*, 2006). The very nature of these records allows for robust chronologies based on annual layer counts, which can be validated by using independent radiometric dating techniques. Furthermore, other lithological and biological proxy data within these archives can be explored at sub-decadal to seasonal scales (Brauer *et al.*, 2009; Zolitschka *et al.*, 2015). Over the last two decades, there has been an increasing focus on (crypto-) tephra in varved sediments. Improved techniques for extracting tephra from sediments with a low shard concentration (e.g. Blockley *et al.*, 2005, Walsh *et al.*, 2021) has enabled distal tephra horizons to be detected in varve lake records, enabling the application of tephrochronology to improve varve chronologies (e.g. Wulf *et al.*, 2004, Wulf *et al.*, 2016, Palmer *et al.*, 2020), the use of varve chronologies to generate more precise ages for tephra layers (e.g. Lane *et al.*, 2015, Dräger *et al.*, 2017, Walsh *et al.*, 2021) and as a synchronisation tool to better understand the time-transgressive nature of rapid environmental and climatic change at regional scales (Tephra lattices) (Lane *et al.*, 2013; MacLeod *et al.*, 2014; Wulf *et al.*, 2016).

Tephra horizons detected within varve sediments are often well defined and can be precisely dated using the varve chronologies. However, a key step in developing a tephrochronology requires a link between the tephra horizon in a sediment archive and an eruption of a known age. This stage is normally undertaken using geochemical data which links the tephra to an eruptive centre (Timms *et al.*, 2019). As more tephra horizons have been detected, there have been important community efforts to improve the accessibility of tephra geochemical datasets. Examples include the RESET Database (Bronk Ramsey *et al.*, 2015) and TephraBase (Newton *et al.*, 2007) which both provide geochemical data and metadata related to the sample analysis. VOLCORE (Mahony *et al.*, 2020), is a more recent addition to tephra databases, providing stratigraphic and geographical data on visible tephra layers discovered in ocean drilling projects.

Further to this, there has been a major increase in the number of varve chronologies reported over the past 30 years and even more recently an increase in papers discussing tephra horizons detected in varve records (see Fig. 1). In 2012, the Varve Working Group (VWG) created a database of varved records in .xml file format, containing metadata relating to the chronologies of 108 varve lake records, as discussed in Ojala *et al.*, (2012), but this database lacks specific data from proxies and additional chronological control. The recent development of VARDA (Varved Sediments Database 1.0, Ramisch *et al.*, 2020) has provided for the first time a global database of varve sites that includes metadata on site locations, duration of the varve record and the associated proxy data. In this paper, we present an extensive dataset of tephra horizons identified in varved records using VARDA, together with their published geochemical datasets and metadata. This dataset focuses on European varve records, specifically during the Last Glacial Interglacial Transition because of the abundance of sequences with tephra reported in this region. We discuss the nature of lake identification, data collection and the range of records now available within the database.

60

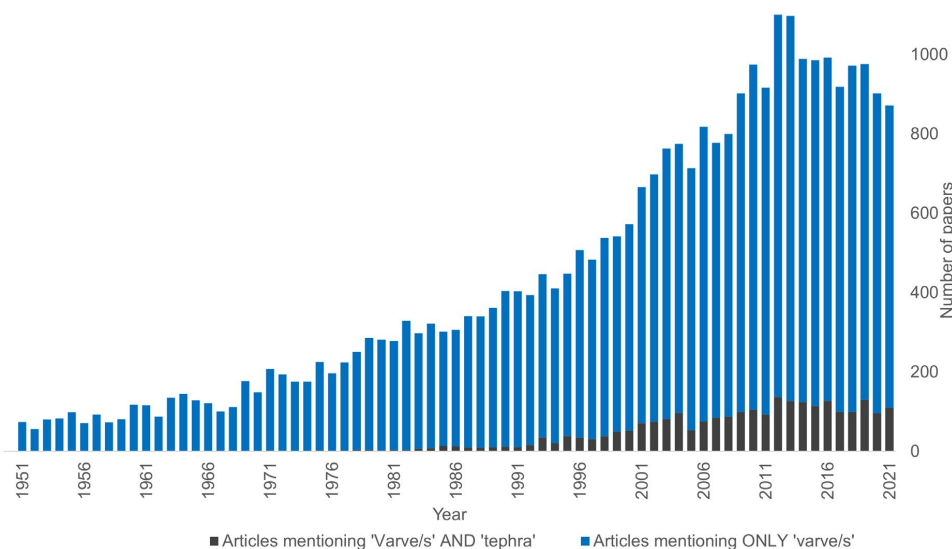


Figure 1: Results of systematic search of Google Scholar using advanced search functions for each year from 1951 to 2021 using key word searches.

2. Methods

2.1. Lake record identification

This work is an initial stage of a five-year programme which aims to reach a global scale and therefore, as a first step, three criteria were required to be met before tephra data was collected in order to develop the framework for later stages of the project. Firstly, we defined a region to collect tephra data from. Since the tephrostratigraphies of different volcanic provinces in Europe are reasonably well developed it was considered that there was sufficient tephra data to establish the required metadata and the framework could be tested when developing this part of the database. Secondly, we focused on a specific time period, and, in this case, we chose the Last Glacial Interglacial Transition (LGIT), here defined broadly between 25 and 8 ka BP. This will enable varved records to be synchronised using tephra during a period of known abrupt climate change during the last deglaciation. Finally, when tephra layers had been identified within a published varve record, it was essential that those reported tephra layers included tephra geochemistry and information on the analytical operating conditions including instrument settings and standards used for calibration.

Using the pre-existing “age within time span” and “search by continent” features in VARDA (Fig. 2a), lake records that were within the determined time period and region were narrowed down to a total of 33 records. The next stage consisted of systematic literature search through the Varve Working Group (VWG) papers and, using Google Scholar, to identify more recent publications for each lake site and to determine which sites contained tephra layers.

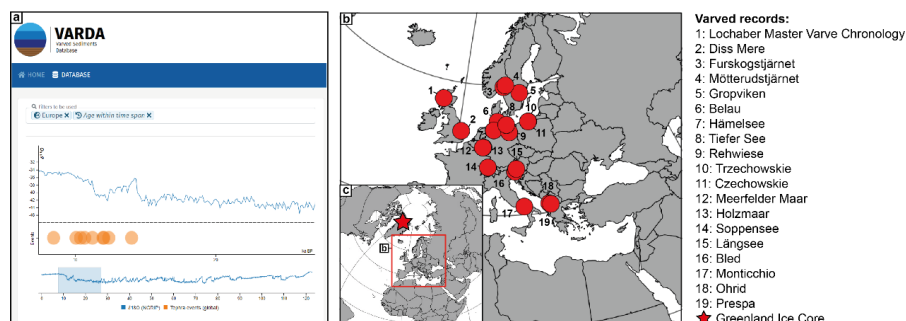


Figure 2: a) Screenshot of the parameters used on VARDa to narrow down the search for lakes within the specified time frame and region. (Last accessed: 18/07/2022). b) location of all varved records with tephra geochemical data included in this update. c) region where tephra data has been collected, including relative location to the Greenland ice core records.

2.2. Data collection

80 With the aim of adding new proxy-records to VARDa (which is beyond the scope of the present paper), we structured the newly-acquired data using fields identified in Ramisch *et al.* (2020). Where necessary, new fields were adopted to create a standard approach for documenting and compiling tephra geochemical data in line with established tephra community standards (e.g. Timms *et al.*, 2019; Wallace *et al.*, 2022), and metadata related to the tephra layer as identified by the authors (Table 1 and Table 2). This process generates the relevant information for each individual tephra layer and the sites it has been identified in.

85

Of the parameters in Table 1, ‘Correlation’ and ‘Source’ are mandatory but can be recorded as ‘Unknown’. This allows for 1) the input of tephra geochemical data from unknown eruptions and therefore not correlated to a named tephra layer; and 2) allows for the input of tephra layers with an unknown or unconfirmed volcanic source. Tephra layers without a known source or correlation can still be valuable isochronous marker horizons therefore making these fields mandatory was deemed appropriate.

90

Table 2 outlines all the relevant information published with the geochemical data and provides context to the major element geochemistry. This includes providing age estimates and the methods used for dating each layer, which aids in distinguishing identical geochemical signatures based on age. It must be noted that the ‘Age cal BP’ provided on the database may vary for the same tephra layer across different sites; defining the ‘best’ age for a tephra layer is subjective and therefore this project has taken the approach to use the date quoted in the paper publishing the geochemical data. This allows for recalculating ages of the tephra horizon using the most recent ^{14}C calibration curve, if appropriate. In addition, there has been a recent drive in the tephra community for reporting the analytical conditions used for obtaining geochemistry, and including the standard materials used for calibrating the analytical device. This metadata information enables the data to be reproducible and consistent for future tephra investigations and was therefore collected from the literature for each tephra layer, with future additions to include the published analytical totals of the standards.

100



Table 1: Criteria for recording tephra geochemical data. Green = Mandatory, Yellow = Optional.

Field Name	Field type	Field Description
Correlation	Short text	Name of the correlated tephra layer e.g. Vedde Ash Option for 'Unknown'
Sample ID	Short text	The lab code of ID used to identify the sample
Source	Short text	Volcanic origin of the tephra layer Option for 'Unknown'
Lab	Short text	Laboratory/Institution where analysis was undertaken
Analytical method	Short text	Type of geochemical analysis undertaken e.g. WDS EPMA
SiO₂ wt%	Number	Weight total % of Silicon (separate fields for raw and normalised values)
TiO₂ wt%	Number	Weight total % of Titanium dioxide (separate fields for raw and normalised values)
Al₂O₃ wt%	Number	Weight total % of Aluminium oxide (separate fields for raw and normalised values)
FeO(tot) wt%	Number	Weight total % of Iron oxides (separate fields for raw and normalised values)
MnO wt%	Number	Weight total % of Manganese oxide (separate fields for raw and normalised values)
MgO wt%	Number	Weight total % of Magnesium oxide (separate fields for raw and normalised values)
CaO wt%	Number	Weight total % of Calcium oxide (separate fields for raw and normalised values)
Na₂O wt%	Number	Weight total % of Sodium oxide (separate fields for raw and normalised values)
K₂O wt%	Number	Weight total % of Potassium oxide (separate fields for raw and normalised values)
P₂O₅ wt%	Number	Weight total % of Phosphorus pentoxide (separate fields for raw and normalised values)
SO₂ wt%	Number	Weight total % of Sulphur dioxide (separate fields for raw and normalised values)
Cl wt%	Number	Weight total % of Chlorine (separate fields for raw and normalised values)
F wt%	Number	Weight total % of Fluorine (separate fields for raw and normalised values)
Total wt%	Number	Sum of Weight total % of all elements

105



Table 2: Criteria for meta data relating to individual tephra layers, as identified by the publishing authors. Green = Mandatory, Yellow = Optional.

Field Name	Field type	Field Description
Dated in core	True/False	Have the publishing authors dated the tephra layers in situ? Either True or False
Age transfer reference	DOI	If previous field False, provide DOI of the reference for the age of the tephra recognised by the authors
Age cal BP	Number	Estimated age of the tephra layer in calibrated years before present (either in situ or external age)
Cal age mean	Number	Mean tephra age (Optional)
Cal age median	Number	Median tephra age (Optional)
Uncertainty (+/-)	Number	Uncertainty of the tephra age in +/- years
Sigma	Number	Confidence window of the age uncertainty: 1 = 68%, 2 = 95.4%, 3 = 99.7%, 4 = 99.9%
Calibrated	True/False	Has the tephra age provided been calibrated in any way? E.g. using 14Cs
Dating method	Short text	Method used for dating the tephra layer e.g. varve counting, 14Cs, age modelling.
Depth	Number	What depth within the lake sequence/core was the tephra identified at?
Depth units	Short text	Unit of measurement for the depth of tephra layers
Notes	Short text	Additional relevant information not aligned with any other field entry
Primary data source	URL	DOI of the primary paper that published the tephra geochemical data
Analytical method	Short text	Method used for obtaining geochemical data e.g. WDS EPMA
Analytical instrument	Short text	Type of analytical instrument used e.g. Cameca SX-100,
Beam diameter	Number	Measured in μm
Beam current	Number	Measured in nA
Beam Accelerating Voltage	Number	Measured in kV
Standards	Short text	Standard material used for analytical calibration e.g. Lipari Obsidian

110

3. Results

Of the 33 lakes of suitable age and location, 22 contained tephra layers, but only 19 of those have published geochemical data of the tephra layers (locations displayed in Fig. 2b). The lake archives with tephra geochemical data are (Fig. 3, Fig. 4): Belau (Dörfler *et al.*, 2012), Bled (Lane *et al.*, 2011a), Czechowskie (Wulf *et al.*, 2016),
 115 Diss Mere (Martin-Puertas *et al.*, 2021; Walsh *et al.*, 2021), Furskogstjärnet (Zillen *et al.*, 2002), Gropviken (MacLeod *et al.*, 2014), Hämelsee (Jones *et al.*, 2018) Holzmaar (Wulf *et al.*, 2013), Längsee (Schmidt *et al.*, 2002), Lochaber (Palmer *et al.*, 2020), Meerfelder Maar (Lane *et al.*, 2015), Lago di Grande Monticchio (Wulf *et al.*, 2004; Wulf *et al.*, 2008), Mötterudstjärnet (Zillen *et al.*, 2002), Ohrid (Vogel *et al.*, 2010), Prespa (Wagner *et al.*, 2012), Rehwiase (Wulf *et al.*, 2013), Soppensee (Lane *et al.*, 2011b), Tiefer See (Wulf *et al.*, 2016) and
 120 Trzechowskie (Wulf *et al.*, 2013). Where applicable, if only part of the lake record fell within the time frame, all tephra layers found in the record, including pre 25 ka BP and/or post 8 ka BP, were compiled to create a consistent approach for each lake record.



Figure 3 displays the interconnections established between the archives through the correlated tephra layers. Within these 19 lake archives, there are 49 individual correlated tephra layers each with at least one lake archive providing geochemical data. The volcanic source regions for these tephra layers found in Europe are Iceland, Eifel, Massif Central and the Mediterranean including multiple tephra layers from the Somma-Vesuvius and Campi Flegrei volcanic complexes. There are an additional 24 tephra layers with 'unknown' correlations that have been included in the database. The Vedde Ash (Iceland) and Laacher See Tephra (Eifel) layers are the most commonly found and if combined, allow us to synchronise nine records (Fig. 3). Geographically the Vedde Ash is the most widespread tephra layer in the database, reaching from Scotland in the West to Sweden and Slovenia in the East (Fig. 4B). Both the Askja-S tephra layer (Iceland) and Neapolitan Yellow Tuff (Mediterranean) are found in four records across Europe (Fig. 4A and 4D). Lago di Grande Monticchio is the site with the most identified tephra layers at present; there are 28 tephra layers (all of Mediterranean origin) within the time period of 0 – 100ka BP included in the database but additional layers have been identified earlier in the record (See: Wulf *et al.*, 2012), which will be added to the database in the next steps of the project.

4. Implications

The collection of this information is helpful to identify both the temporal (Fig. 3) and spatial range of the tephra layers in varved records across Europe (Fig. 4). Clearly, there is a concentration of tephra layers reported around the Late glacial period (~15 -11 ka BP) most likely reflecting the wealth of studies focusing on investigating this period of abrupt climate change and its impact on the temperate mid-latitudes of Europe. Nonetheless there is considerable scope to extend these studies to the period immediately after the Last Glacial Maximum in Europe. Recent investigations in mid- and late Holocene tephra layers in European varves show potential for a more robust Holocene tephrostratigraphic framework in the North Atlantic sector (Dräger *et al.*, 2017; Walsh *et al.*, 2021; Walsh *et al.*, 2023). Extending the spatial reach of the tephra database will allow us to build tephra lattices that will help in connecting/synchronising climate records on a global scale.

Comparison of varve records to non-varved records shows where varved sediments with tephra are lacking but will also provide important information on the potential of finding cryptotephra in varve sequences across Europe based on the likely passage of the tephra plume at the time of the eruption. For an example with comparing to other well-known tephra databases, Figure 4 displays a kernel density estimation (KDE) of the extent of the Askja-S, Vedde Ash, Laacher See and Neapolitan Yellow Tuff tephra layers using all known records in the RESET Database (Bronk Ramsey *et al.*, 2015a). Superimposed over this, is a KDE of tephra plume using only the sites containing these tephra layers in VARDA (Ramisch *et al.*, 2020). Furthermore, the location of seven additional sites with robust varve chronologies, which have high potential for cryptotephra investigations are identified (Figure 4).

155

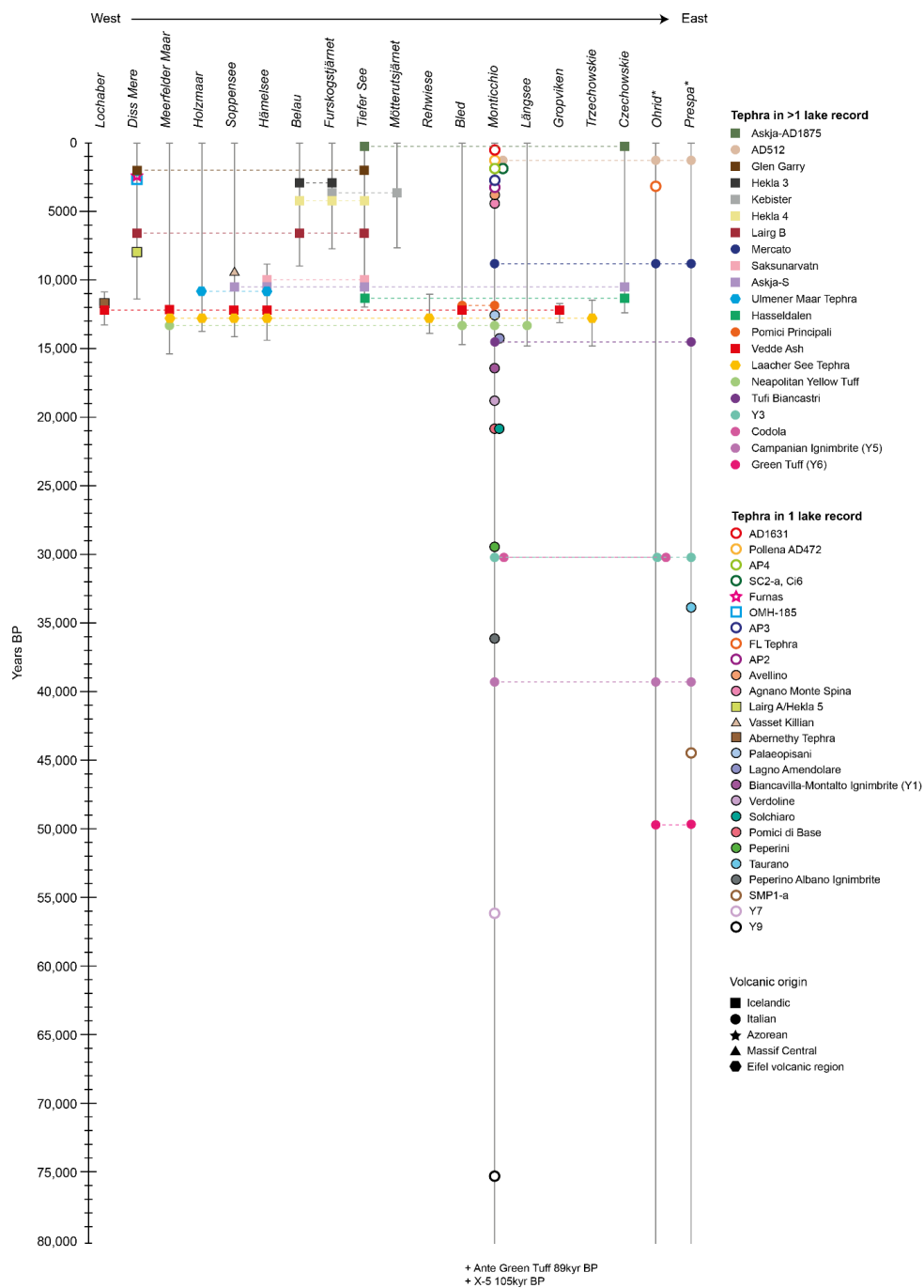


Figure 3: Connectivity of tephra layers between varved lake records, with dashed lines connecting the same layer between records. Ages used are as detailed in the compiled database. *Records that are non-varved but are included for good chronological control - see: Ramisch *et al.*, (2020) for further details.

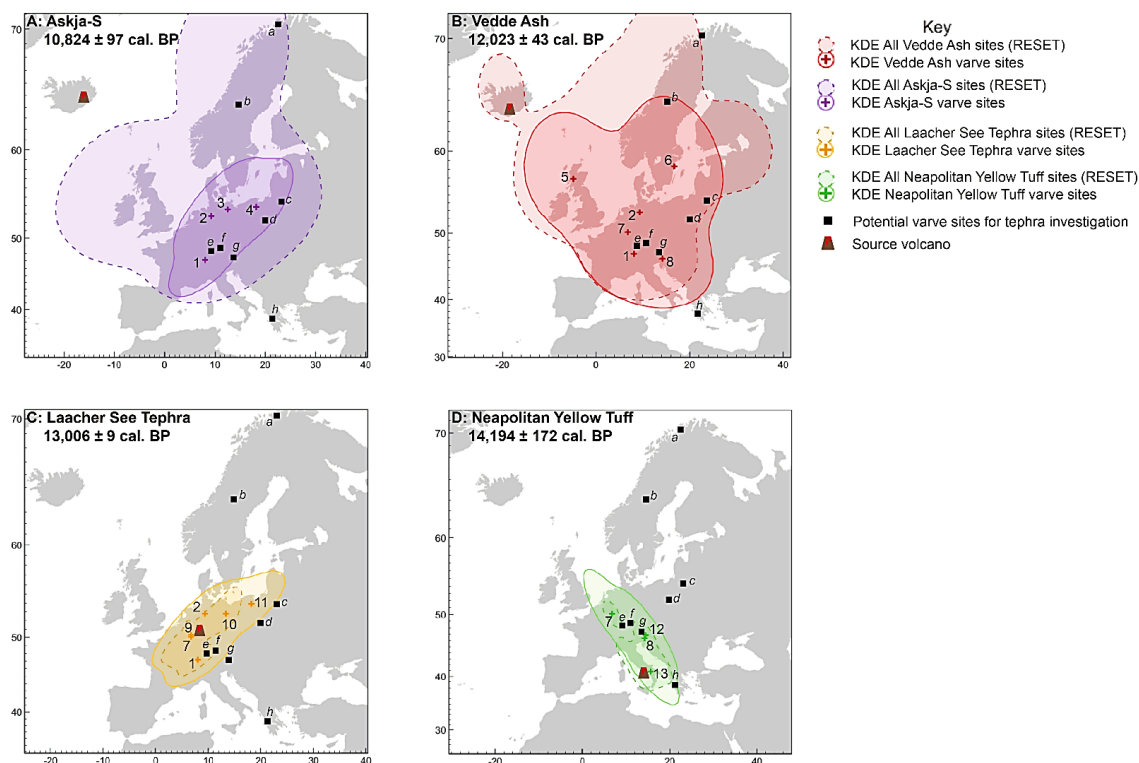


Figure 4: Kernel Density Estimation plots (Bronk Ramsey *et al.*, 2015a) of four tephra layers present in four or more varve records. Age estimations sourced from: A) Kearney *et al.*, (2018), B) Bronk Ramsey *et al.*, (2015b), C) Reing *et al.*, (2021) and D) Bronk Ramsey *et al.*, (2015b). These are the current most precise age estimates for the specific tephra horizons and may not correspond with age estimates in the database.

Tephra sites are as follows: 1 Soppensee; 2 Hämelsee; 3 Tiefer See; 4 Czechowskie; 5 Lochaber Master Varve Chronology; 6 Gropviken; 7 Meerfelder Maar; 8 Bled; 9 Holzmaar; 10 Rehwiess; 11 Trzechowskie; 12 Längsee; 13 Lago di Grande Monticchio.

Potential tephra sites are: a Aspevatnet; b Storsjom; c Hancza; d Gosciaz; e Schleinsee; f Ammersee; g Mondsee; h Lagoon Etoliko.



5. Conclusions

160 There is much potential in detecting (crypto-) tephra in varved sediment records as they act as one of the most
precise forms of isochronous marker horizons that can help in better understanding the rates of regional climatic
responses to global perturbations. By concentrating on the European tephrostratigraphy during the LGIT, we have
initiated the inclusion of these important datasets, in particular the geochemical information and metadata to
improve accessibility. Further iterations of this expanded database are planned through the PAGES Database
165 Stewardship Scholarship by extending the spatial coverage and temporal range for tephra horizons in varved
sediments. The inclusion of tephra geochemistry in the database provides an opportunity to explore unsupervised
data analysis of tephra geochemistry (e.g. machine learning) beyond current methodologies. Finally, further
research into tephrochronology in varved records should focus on exploring other regions and time periods with
as much intensity as has been given to the LGIT in Europe.

170

6. Data availability

Tephra geochemical data compiled for this project is available open access at the GFZ Data Services
<https://doi.org/10.5880/fidgeo.2023.015> (Beckett *et al.*, 2022) or via <https://varve.gfz-potsdam.de>.

175 7. Author Contributions

AnB: Data Curation; Investigation; Validation; Visualisation; Manuscript Writing (original draft &
review/editing). CB: Visualisation; Project administration; Manuscript writing (review/editing). AIB: Database
administration; Data curation; Manuscript writing (review/editing); Software. RK: Manuscript writing
(review/editing); CMP: Conceptualization; Funding acquisition; Manuscript writing (review/editing); Project
180 Administration. IM: Visualisation; Manuscript Writing (review/editing); KM: Database administration; Software.
AP: Conceptualization; Funding acquisition; Manuscript writing (review/editing); Project Administration;
Supervision. AR: Conceptualization; Project administration. AcB: Manuscript writing (review/editing);
Conceptualization.

185 8. Competing interests

The authors declare that they have no conflict of interest.



9. Acknowledgements

We acknowledge the PAGES Data Stewardship Scholarship (No 102) for financial support in the generation and inclusion of the tephra datasets into the database. This work was supported by the German Federal Ministry of Education and Research (BMBF) as a Research for Sustainability initiative (FONA; <http://www.fona.de>, last access: 10 November 2022) through the Palmod project. Professor Simon Blockley is thanked for his help accessing and navigating the RESET Database.

10. References

- 195 Beckett, A., Blanchet, C., Brauser, A., Kierney, R., Martin-Puertas, C., Matthews, I., Mittelbach, K., Palmer, A., Ramisch, A., Brauer, A. 2022. Major Element and Trace Element Compositions of Tephra Layers Found in European Varved Lake Records. V. 1.0. GFZ Data Services. <https://doi.org/10.5880/fidgeo.2023.015>
- Blockley, S.P., Pyne-O'Donnell, S.D., Lowe, J.J., Matthews, I.P., Stone, A., Pollard, A.M., Turney, C.S. and Molyneux, E.G., 2005. A new and less destructive laboratory procedure for the physical separation of distal glass tephra shards from sediments. *Quaternary Science Reviews*, 24(16-17), pp.1952-1960. Doi: 10.1016/j.quascirev.2004.12.008
- 200 Brauer, A. 2004. Annually Laminated Lake Sediments and Their Palaeoclimatic Relevance. In: , *et al.* The Climate in Historical Times. GKSS School of Environmental Research. Springer, Berlin, Heidelberg. Doi: 10.1007/978-3-662-10313-5_7
- 205 Brauer, A., Dulski, P., Mangili, C., Mingram, J. and Liu, J., 2009. The potential of varves in high-resolution paleolimnological studies. *PAGES news*, 17(3), pp.96-98.
- Bronk Ramsey, C., Housley, R.A., Lane, C.S., Smith, V.C. and Pollard, A.M. 2015a. The RESET tephra database and associated analytical tools. *Quaternary Science Reviews*, 118, pp.33-47. Doi: 10.1016/j.quascirev.2014.11.008
- 210 Bronk Ramsey, C., Albert, P.G., Blockley, S.P., Hardiman, M., Housley, R.A., Lane, C.S., Lee, S., Matthews, I.P., Smith, V.C. and Lowe, J.J. 2015b. Improved age estimates for key Late Quaternary European tephra horizons in the RESET lattice. *Quaternary Science Reviews*, 118, pp.18-32. Doi: 10.1016/j.quascirev.2014.11.007
- Dörfler, W., Feeser, I., van den Bogaard, C., Dreibrodt, S., Erlenkeuser, H., Kleinmann, A., Merkt, J. and Wiethold, J., 2012. A high-quality annually laminated sequence from Lake Belau, Northern Germany: Revised chronology and its implications for palynological and tephrochronological studies. *The Holocene*, 22(12), pp.1413-1426. Doi: 10.1177/0959683612449756
- Dräger, N., Theuerkauf, M., Szeroczyńska, K., Wulf, S., Tjallingii, R., Plessen, B., Kienel, U. and Brauer, A., 2017. Varve microfacies and varve preservation record of climate change and human impact for the last 6000 years at Lake Tiefer See (NE Germany). *The Holocene*, 27(3), pp.450-464. Doi: 10.1177/0959683616660
- 220 Jones, G., Lane, C.S., Brauer, A., Davies, S.M., De Bruijn, R., Engels, S., Haliuc, A., Hoek, W.Z., Merkt, J., Sachse, D. and Turner, F., 2018. The Lateglacial to early Holocene tephrochronological record from Lake



- Hämelsee, Germany: a key site within the European tephra framework. *Boreas*, 47(1), pp.28-40. Doi: 10.1111/bor.12250
- 225 Kearney, R., Albert, P.G., Staff, R.A., Pál, I., Veres, D., Magyari, E. and Ramsey, C.B., 2018. Ultra-distal fine ash occurrences of the Icelandic Askja-S Plinian eruption deposits in Southern Carpathian lakes: New age constraints on a continental scale tephrostratigraphic marker. *Quaternary Science Reviews*, 188, pp.174-182. Doi: 10.1016/j.quascirev.2018.03.035
- 230 Lane, C.S., Andrič, M., Cullen, V.L. and Blockley, S.P., 2011a. The occurrence of distal Icelandic and Italian tephra in the Lateglacial of Lake Bled, Slovenia. *Quaternary Science Reviews*, 30(9-10), pp.1013-1018. Doi:10.1016/j.quascirev.2011.02.014
- Lane, C.S., Blockley, S.P.E., Ramsey, C.B. and Lotter, A.F., 2011b. Tephrochronology and absolute centennial scale synchronisation of European and Greenland records for the last glacial to interglacial transition: a case study of Soppensee and NGRIP. *Quaternary International*, 246(1-2), pp.145-156. Doi: 10.1016/j.quaint.2010.11.028
- 235 Lane, C.S., Brauer, A., Blockley, S.P. and Dulski, P., 2013. Volcanic ash reveals time-transgressive abrupt climate change during the Younger Dryas. *Geology*, 41(12), pp.1251-1254. Doi: 10.1130/G34867.1
- Lane, C.S., Brauer, A., Martín-Puertas, C., Blockley, S.P., Smith, V.C. and Tomlinson, E.L., 2015. The Late Quaternary tephrostratigraphy of annually laminated sediments from Meerfelder Maar, Germany. *Quaternary Science Reviews*, 122, pp.192-206. Doi: 10.1016/j.quascirev.2015.05.025
- 240 MacLeod, A., Brunnberg, L., Wastegård, S., Hang, T. and Matthews, I.P., 2014. Lateglacial cryptotephra detected within clay varves in Östergötland, south-east Sweden. *Journal of Quaternary Science*, 29(7), pp.605-609. Doi: 10.1002/jqs.2738
- Mahony, S.H., Barnard, N.H., Sparks, R.S.J. and Rougier, J.C., 2020. VOLCORE, a global database of visible tephra layers sampled by ocean drilling. *Scientific Data*, 7(1), pp.1-17. Doi: 10.1038/s41597-020-00673-1
- 245 Martín-Puertas, C., Walsh, A.A., Blockley, S.P., Harding, P., Biddulph, G.E., Palmer, A., Ramisch, A. and Brauer, A., 2021. The first Holocene varve chronology for the UK: Based on the integration of varve counting, radiocarbon dating and tephrostratigraphy from Diss Mere (UK). *Quaternary Geochronology*, 61, p.101134. doi: 10.1016/j.quageo.2020.101134
- Newton, A.J., Dugmore, A.J. and Gittings, B.M., 2007. Tephrobase: tephrochronology and the development of a centralised European database. *Journal of Quaternary Science*, 22(7), pp.737-743. Doi: 10.1002/jqs.1094
- 250 Ojala, A.E., Francus, P., Zolitschka, B., Besonen, M. and Lamoureux, S.F., 2012. Characteristics of sedimentary varve chronologies—a review. *Quaternary Science Reviews*, 43, pp.45-60. Doi: 10.1016/j.quascirev.2012.04.006
- Palmer, A.P., Matthews, I.P., Lowe, J.J., MacLeod, A. and Grant, R., 2020. A revised chronology for the growth and demise of Loch Lomond Readvance ('Younger Dryas') ice lobes in the Lochaber area, Scotland. *Quaternary Science Reviews*, 248, p.106548. Doi: 10.1016/j.quascirev.2020.106548



- 255 Ramisch, A., Brauser, A., Dorn, M., Blanchet, C., Brademann, B., Köppl, M., Mingram, J., Neugebauer, I., Nowaczyk, N., Ott, F. and Pinkerneil, S., 2020. VARDA (VARved sediments DATabase)—providing and connecting proxy data from annually laminated lake sediments. *Earth System Science Data*, 12(3), pp.2311-2332. doi: 10.5194/essd-12-2311-2020
- Ramisch, A., Brauser, A., Dorn, M., Brauer, A., Blanchet, C., Brademann, B., Köppl, M., Mingram, J., Neugebauer, I., Nowaczyk, N., Ott, F., Pinkerneil, S., Plessen, B., Schwab, M., Tjallingii, R. 2019. Data inventory of the varve database (VARDA): Sediment profiles, chronologies, radiocarbon dates, tephra layers and varve thickness data. V. 1.3. GFZ Data Services. Doi: 10.5880/GFZ.4.3.2019.003
- Rasmussen, S.O., Andersen, K.K., Svensson, A.M., Steffensen, J.P., Vinther, B.M., Clausen, H.B., Siggaard-Andersen, M.L., Johnsen, S.J., Larsen, L.B., Dahl-Jensen, D. and Bigler, M., 2006. A new Greenland ice core chronology for the last glacial termination. *Journal of Geophysical Research: Atmospheres*, 111(D6). Doi: 10.1029/2005JD006079
- 265 Reinig, F., Wacker, L., Jöris, O., Oppenheimer, C., Guidobaldi, G., Nievergelt, D., Adolphi, F., Cherubini, P., Engels, S., Esper, J. and Land, A., 2021. Precise date for the Laacher See eruption synchronizes the Younger Dryas. *Nature*, 595(7865), pp.66-69. Doi: 10.1038/s41586-021-03608-x
- 270 Schmidt, R., van den Bogaard, C., Merkt, J. and Müller, J., 2002. A new Lateglacial chronostratigraphic tephra marker for the south-eastern Alps: The Neapolitan Yellow Tuff (NYT) in Längsee (Austria) in the context of a regional biostratigraphy and palaeoclimate. *Quaternary International*, 88(1), pp.45-56. Doi: 10.1016/S1040-6182(01)00072-6
- Timms, R.G., Matthews, I.P., Lowe, J.J., Palmer, A.P., Weston, D.J., MacLeod, A. and Blockley, S.P., 2019. Establishing tephrostratigraphic frameworks to aid the study of abrupt climatic and glacial transitions: a case study of the Last Glacial-Interglacial Transition in the British Isles (c. 16-8 ka BP). *Earth-Science Reviews*, 192, pp.34-64. Doi: 10.1016/j.earscirev.2019.01.003
- Vogel, H., Zanchetta, G., Sulpizio, R., Wagner, B. and Nowaczyk, N., 2010. A tephrostratigraphic record for the last glacial–interglacial cycle from Lake Ohrid, Albania and Macedonia. *Journal of Quaternary Science: Published for the Quaternary Research Association*, 25(3), pp.320-338. Doi: 10.1002/jqs.1311.
- 280 Wagner, B., Aufgebauer, A., Vogel, H., Zanchetta, G., Sulpizio, R. and Damaschke, M., 2012. Late Pleistocene and Holocene contourite drift in Lake Prespa (Albania/FYR of Macedonia/Greece). *Quaternary International*, 274, pp.112-121. Doi: 10.1016/j.quaint.2012.02.016
- Wallace, K.L., Bursik, M.I., Kuehn, S., Kurbatov, A.V., Abbott, P., Bonadonna, C., Cashman, K., Davies, S.M., Jensen, B., Lane, C. and Plunkett, G., 2022. Community established best practice recommendations for tephra studies—from collection through analysis. *Scientific data*, 9(1), p.447. Doi: 10.1038/s41597-022-01515-y



- Walsh, A.A., Blockley, S.P., Milner, A.M., Matthews, I.P. and Martin-Puertas, C., 2021. Complexities in European Holocene cryptotephra dispersal revealed in the annually laminated lake record of Diss Mere, East Anglia. *Quaternary Geochronology*, 66, p.101213. doi: 10.1016/j.quageo.2021.101213
- 290 Walsh, A.A., Blockley, S.P., Milner, A.M. and Martin-Puertas, C., 2023. Updated age constraints on key tephra markers for NW Europe based on a high-precision varve lake chronology. *Quaternary Science Reviews*, 300, p.107897. doi: 10.1016/j.quascirev.2022.107897
- Wulf, S., Dräger, N., Ott, F., Serb, J., Appelt, O., Guðmundsdóttir, E., van den Bogaard, C., Słowiński, M., Błaszkiwicz, M. and Brauer, A., 2016. Holocene tephrostratigraphy of varved sediment records from Lakes
295 Tiefer See (NE Germany) and Czechowskie (N Poland). *Quaternary Science Reviews*, 132, pp.1-14. Doi: 10.1016/j.quascirev.2015.11.007
- Wulf, S., Keller, J., Paterne, M., Mingram, J., Lauterbach, S., Opitz, S., Sottili, G., Giaccio, B., Albert, P.G., Satow, C. and Tomlinson, E.L., 2012. The 100–133 ka record of Italian explosive volcanism and revised tephrochronology of Lago Grande di Monticchio. *Quaternary Science Reviews*, 58, pp.104-123. Doi:
300 10.1016/j.quascirev.2012.10.020
- Wulf, S., Kraml, M. and Keller, J., 2008. Towards a detailed distal tephrostratigraphy in the Central Mediterranean: the last 20,000 yrs record of Lago Grande di Monticchio. *Journal of Volcanology and Geothermal Research*, 177(1), pp.118-132. Doi: 10.1016/j.jvolgeores.2007.10.009
- Wulf, S., Kraml, M., Brauer, A., Keller, J. and Negendank, J.F., 2004. Tephrochronology of the 100 ka lacustrine
305 sediment record of Lago Grande di Monticchio (southern Italy). *Quaternary International*, 122(1), pp.7-30. Doi: 10.1016/j.quaint.2004.01.028
- Wulf, S., Ott, F., Słowiński, M., Noryskiewicz, A.M., Dräger, N., Martin-Puertas, C., Czymzik, M., Neugebauer, I., Dulski, P., Bourne, A.J. and Błaszkiwicz, M., 2013. Tracing the Laacher See Tephra in the varved sediment record of the Trzechowskie palaeolake in central Northern Poland. *Quaternary Science Reviews*, 76, pp.129-139.
310 Doi: 10.1016/j.quascirev.2013.07.010.
- Zillén, L.M., Wastegård, S. and Snowball, I.F., 2002. Calendar year ages of three mid-Holocene tephra layers identified in varved lake sediments in west central Sweden. *Quaternary Science Reviews*, 21(14-15), pp.1583-1591. Doi: 10.1016/S0277-3791(02)00036-7
- Zolitschka, B., Francus, P., Ojala, A.E. and Schimmelmann, A., 2015. Varves in lake sediments—a review.
315 *Quaternary Science Reviews*, 117, pp.1-41. Doi: 10.1016/j.quascirev.2015.03.01