



Retrievals of X_{CO_2} , X_{CH_4} and X_{CO} from portable, near-infrared Fourier transform spectrometer solar observations in Antarctica.

David F. Pollard¹, Frank Hase², Mahesh Kumar Sha³, Darko Dubravica², Carlos Alberti², and Dan Smale¹

¹National Institute of Water & Atmospheric Research Ltd (NIWA), Lauder, New Zealand

²Karlsruhe Institute of Technology, IMK-ASF, Karlsruhe, Germany

³Royal Belgian Institute for Space Aeronomy (BIRA-IASB), Brussels, Belgium

Correspondence: David F. Pollard (dave.pollard@niwa.co.nz)

Abstract. The Collaborative Carbon Column Observing Network (COCCON), uses low-resolution, portable EM27/SUN Fourier Transform Spectrometers (FTSs) to make retrievals of dry air mole fractions (DMFs, represented as X_{gas}) of CO_2 , CH_4 , CO and H_2O from near infrared solar absorption spectra. The COCCON has developed rapidly over recent years and complements the Total Carbon Column Observing Network (TCCON).

5 In this work we provide details of the first seasonal timeseries of near infrared X_{CO_2} , X_{CH_4} and X_{CO} retrievals from measurements made in Antarctica during the deployment of an EM27/SUN to the Arrival Heights laboratory on Ross Island (77.83° S, 166.66° E, 205 m AMSL) over the austral summer of 2019/20 under the auspices of the COCCON.

The DMFs of all three species were lower in Antarctica than at mid-latitude and for X_{CO_2} and X_{CO} the retrieved values were less variable. For X_{CH_4} however, the variability was significantly greater and it was found that this was strongly correlated to
10 the proximity of the polar vortex.

In order to ensure the stability of the instrument and the traceability of the retrievals, side-by-side comparisons to the TCCON station at Lauder, New Zealand (45.04° S, 169.68° E, 370 m AMSL) and retrievals of the Instrument Line Shape (ILS) were made before and after the measurements in Antarctica. These indicate that over the course of the deployment the instrument stability was such that the change in retrieved X_{CO_2} was well below 0.1%.

15 The value of this data for satellite validation is demonstrated by making comparisons with the Tropospheric Monitoring Instrument (TROPOMI) on the Sentinel-5 Precursor (S5P) satellite.

The data set is available from the COCCON Central Facility hosted by the ESA Atmospheric Validation Data Centre (EVDC) <https://doi.org/10.48477/coccon.pf10.arrivalheights.R02> (Pollard, 2021).

1 Introduction

20 Precise, ground-based measurements of column averaged dry-air mole fractions of greenhouse gases, such as those produced by the Total Carbon Column Observing Network (TCCON, Wunch et al. (2011)), are essential for the validation of satellite measurements including those of the Greenhouse Gases Observing Satellite (GOSAT, Yokota et al. (2009)), the Orbiting



Carbon Observatory (OCO) 2 (Crisp et al., 2008) and 3 (Eldering et al., 2018) and the Tropospheric Monitoring Instrument (TROPOMI, Veefkind et al. (2012)).

25 While the TCCON have long been considered the gold standard in ground-based, near infrared, column averaged validation data, the size and cost of the high resolution Bruker IFS125HR instruments it is based on, combined with the supporting infrastructure required to operate them, have meant that only a limited number of instruments and sites have been established globally.

30 The Bruker EM27/SUN is a portable low-resolution Fourier Transform Spectrometer (FTS) with a built-in solar tracker that can measure near infrared, solar absorption spectra. From these spectra it is possible to retrieve column averaged dry air mole fractions (DMFs, represented as X_{gas}) of CO_2 , CH_4 , CO and H_2O with a precision and accuracy similar to or better than the TCCON (Gisi et al. (2012) and Hase et al. (2016)). A network based on the EM27/SUNs is being developed known as the Collaborative Carbon Column Observing Network (COCCON, Frey et al. (2019)).

35 The comparatively low cost, portability and relative ease-of-use of these instruments has meant that they can be utilised in greater numbers or to cover specific targets in locations where the more complex instruments cannot be deployed. For example, Velazco et al. (2019) used an EM27/SUN in a semiarid region of Australia to validate retrievals from GOSAT, Knapp et al. (2021) have conducted observations from a ship transiting the Pacific Ocean and Frey et al. (2021) have established a COCCON site in Namibia while Hase et al. (2015) and Dietrich et al. (2021) have used dense networks of these instruments to estimate the carbon fluxes of Berlin and Munich respectively. Tu et al. (2022) have gone on to demonstrate the utility of these instruments
40 to quantify fluxes at the facility level.

In this work we present the data gathered during the deployment of an EM27/SUN to the Arrival Heights laboratory on Ross Island, Antarctica ($77.83^\circ S$, $166.66^\circ E$, 205 m AMSL) over the austral summer of 2019/20. The retrieved time series of X_{gases} is available from the COCCON Central Facility hosted by the ESA Atmospheric Validation Data Centre (EVDC) <https://doi.org/10.48477/coccon.pf10.arrivalheights.R02> (Pollard, 2021). This dataset represents the first seasonal timeseries of
45 X_{gases} retrieved from near infrared solar spectra in Antarctica and will provide a useful source of validation data at these high, southern latitudes which are not well covered by existing networks (The southernmost TCCON station is Lauder at 45° South).

In the next section we will introduce the EM27/SUN instrument and briefly describe the retrieval scheme used to derive X_{gases} from the measured solar spectra, as well as the other data sets we will compare the EM27/SUN results with. The following section will describe the measurements made at Arrival Heights, discuss the results and demonstrate the robustness
50 and utility of the data. Conclusions will be drawn in Sect. 4.

2 Instrumentation and Data Processing

In this section we will briefly describe the EM27/SUN instrument, followed by the retrieval scheme used to infer the column averaged dry air mole fractions of trace gases from the measured solar absorption spectra.



We will also provide a high level overview of the TCCON data from the Lauder site, which were compared to the EM27/SUN
55 retrievals before and after the period of deployment, and Sentinel 5 precursor data that were compared to the data collected at
Arrival Heights.

2.1 EM27/SUN Fourier Transform Spectrometer

The Bruker EM27/SUN is a portable, low-resolution Fourier transform spectrometer with a built-in solar tracker using a camera
trained on the detector aperture to provide active feedback. The instruments measure DC coupled interferograms with a spectral
60 resolution of 0.5 cm^{-1} using two Indium Gallium Arsenide (InGaAs) detectors at room temperature, one with a spectral range
of $5500\text{--}11000 \text{ cm}^{-1}$ and a second, wavelength extended detector measuring in the $4000\text{--}5500 \text{ cm}^{-1}$ range (Gisi et al. (2012)
and Hase et al. (2016)).

2.2 EM27/SUN Data Processing

The raw interferograms are processed and Xgas retrievals made using the PROFFAST software of the COCCON/PROCEEDS
65 framework which was developed on behalf of the European Space Agency (ESA) and is open-source and freely available. It has
previously been described by Sha et al. (2020) and will be summarised herein. The DC coupled, double sided interferograms
are processed into spectra by the PROFFAST-PREPROCESS code which includes a DC correction, phase correction and quality
checks of the resulting spectra. Separately, molecular absorption cross sections are calculated for each day by the PCXS module
based on the meteorological and trace gas priors generated using the TCCON method and for a representative surface pressure.
70 The trace gas retrievals are then computed by the INVERS module which uses a least squares fitting algorithm to scale the
prior profiles, with the option to adjust the surface pressure to that which was actually measured at the time of the observation.

A further correction is applied to the retrieved X_{CO_2} values. This is to account for a compounded correction factor applied
by PROFFAST, which had been derived for an earlier version of the code. The earlier version included a bug which caused a
pointer offset of magnitude 1 in the spectrum handling. This bug was fixed in PROFFAST version 2020-08-10, and while it
75 was found that the correction factors applied to all other retrieved species remained valid, it was necessary to apply a further,
solar zenith angle dependent, correction to X_{CO_2} of the form:

$$X_{CO_2corr} = X_{CO_2} \times \left(1.0018 - 0.001 \times \left(\frac{SZA}{90} \right)^2 \right) \quad (1)$$

Where X_{CO_2corr} and X_{CO_2} are the corrected and uncorrected values and SZA is the solar zenith angle in degrees. This
correction has been applied to the R02 version of the dataset described herein. A previous version (R01) was published before
80 the need to apply the correction was known. Further details of this correction and the background to it are available in "Technical
note on X_{CO_2} bias in current PROFFAST distribution" (<https://www.imk-asf.kit.edu/english/3225.php>, last access: 27 January
2022).



2.3 TCCON

The Lauder TCCON station (45.04° S, 169.68° E, 370 m AMSL) is the southernmost in the network and has one of the longest
85 continuous records. The station has been previously described in Pollard et al. (2017) and Pollard et al. (2021). In this work
we have used the standard output from the GGG2014 data processing version (Wunch et al., 2015) which is publicly available
from the TCCON data archive (Pollard et al., 2019).

2.4 Sentinel 5 Precursor

ESA's Sentinel 5-precursor (S5P) satellite, which carries the TROPOMI instrument as its sole payload, is orbiting in a sun-
90 synchronous, low-earth polar orbit and has an observation swath of 2600 km wide across track resulting in daily global coverage
and a pixel size of 5.5 x 7 km for CH_4 and CO .

The S5P operational X_{CH_4} data are retrieved using the RemoteTeC-S5P algorithm (Hu et al., 2016), which produces re-
trievals of X_{CH_4} only under cloud free conditions. In this work, we compared both the standard product and a bias corrected
version of the dataset. The details of the bias correction can be found in the algorithm theoretical baseline document (ATBD)
95 for S5P methane retrievals (Hasekamp et al., 2021) The S5P operational total column density of carbon monoxide (CO) are
retrieved using shortwave infrared carbon monoxide retrieval (SICOR) algorithm (Landgraf et al., 2016). The retrievals of CO
are performed simultaneously with interfering trace gases and effective cloud parameters, such as cloud height and optical
thickness. The offline (OFFL) operational data version 01.03.02 has been used in this paper.

3 Methods and Results

100 In this section we will first demonstrate the instrumental stability of both the EM27/SUN and the TCCON instrument at the
Lauder site through the Instrument Line Shape (ILS) retrieved for both.

The experimental set ups used for the measurements made at Arrival Heights, and at Lauder before and after the deployment,
will be described in the subsequent two subsections along with discussion of the retrievals resulting from those measurements.

Comparisons to the S5P retrievals will also be examined to demonstrate the application of this dataset to satellite validation
105 activities.

3.1 Instrument Stability

In order to monitor the stability of the alignment of an FTS, the ILS can be retrieved (Hase et al., 2013).

For the Lauder TCCON instrument, regular (approximately monthly) measurements are made of an internal cell, containing
a calibrated quantity of HCl, illuminated by a lamp source. From these spectra, the ILS is retrieved using version 14.5 of the
110 LINEFIT software described in Hase et al. (2013).

The EM27/SUN does not have the capability to measure HCl cells, but an ILS retrieval can be achieved by taking long
(4 m) path measurements of a lamp source and making use of water vapour adsorption as described in Frey et al. (2015) and

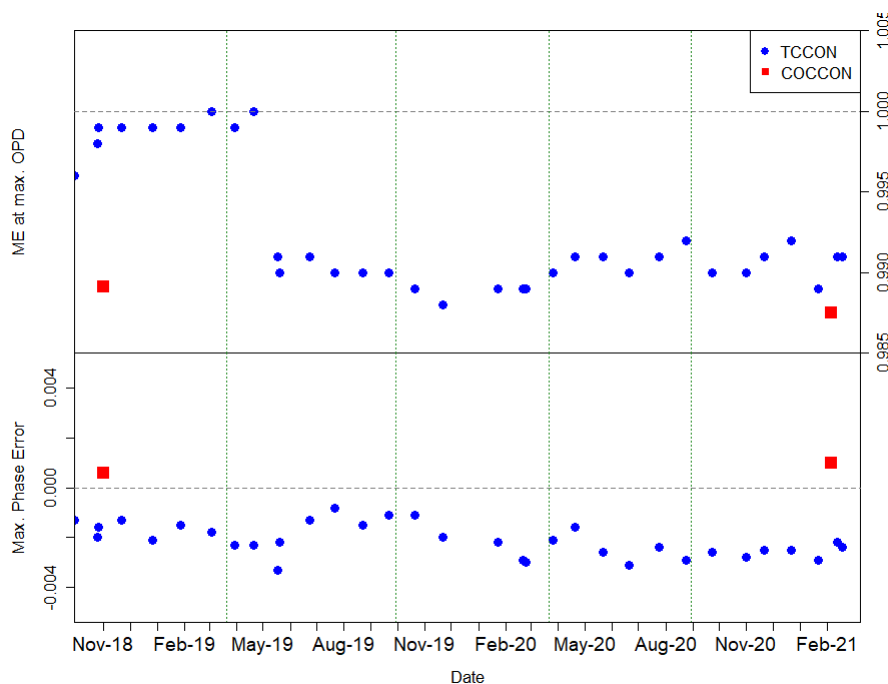


Figure 1. Time series of retrieved ILS parameters, modulation efficiency at maximum OPD (top panel) and maximum phase error (lower panel), for both instruments covering the period of this study. Vertical lines show the dates that the EM27/SUN was shipped from Karlsruhe to Lauder, Lauder to Arrival Heights, Arrival Heights to Lauder and Lauder to Karlsruhe respectively.

updated by Alberti et al. (2021). For the EM27/SUN instrument used in this study (serial number 53), ILS measurements were conducted at the Karlsruhe Institute of Technology before and after the instrument was shipped to New Zealand.

115 A time series of the results of these ILS retrievals, parameterised in terms of the modulation efficiency (ME) at maximum optical path difference (OPD) and the maximum value of the phase error, for both instruments are shown in fig. 1. A noticeable feature of fig. 1 is a step change in the ME at max. OPD for the TCCON instrument in May 2019. This is related to a change of the instrument's metrology laser on 28th May. Before this change, the mean ME at max. OPD was 0.9991 (with a standard deviation of 0.0006) after it was 0.9902 (0.0010). This one percent change in ME at max. OPD will not have a significant
120 impact on X_{gas} retrievals as Hase et al. (2013) estimated that a 4% change would result in only a 0.035% error in X_{CO_2} . The TCCON maximum phase error remained virtually the same across this change at -0.0019 (0.0004) before and -0.0022 (0.0007) after. The EM27/SUN had an ME at max. OPD and max. phase error of 0.9891 and 0.0006 before leaving Karlsruhe and 0.9875, 0.0010 when it returned. We therefore conclude that both instruments maintained their alignment throughout the presented dataset.

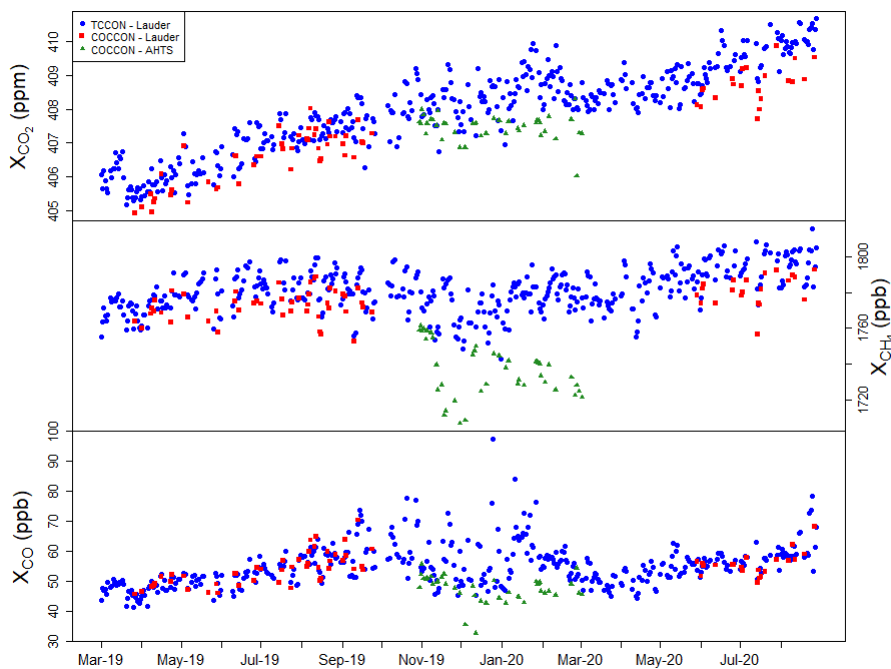


Figure 2. Time series of daily averaged X_{CO_2} (top), X_{CH_4} (middle) and X_{CO} (bottom) retrieved from spectra measured using the Lauder TCCON instrument (blue circles), the EM27/SUN whilst it was at Lauder (red squares) and when it was at the Arrival Heights laboratory (green triangles)

125 3.2 EM27/SUN observations and retrievals at Arrival Heights

At Arrival Heights, the EM27/SUN was positioned on a bench inside the laboratory with a small amount of the beam from the solar tracker (Robinson et al., 2020) used for a Bruker IFS125HR that is part of the Network for the Detection of Atmospheric Composition Change (NDACC, De Mazière et al. (2018)) diverted into the EM27/SUN's solar tracker which was fixed in position.

130 Measurements were taken on clear-sky days when a technician was present at the laboratory. Over the course of the 2019-20 summer season. Between 6th November 2019 and 9th March 2020 measurements were made on 41 days.

Under normal operations, ten interferogram scans over a period of about 70 secs are co-averaged into a single EM27/SUN measurement. To halve the amount of data needing to be transferred, at Arrival Heights it was decided to co-average 20 interferograms. As the rate-of-change in solar zenith angle is relatively small at high latitudes, this change is not expected to
135 have any impact on retrievals.

The pressure data used in the Arrival Heights retrievals is taken from the weather station at nearby Scott Base (NIWA electronic weather station, EWS, Scott Base, ID:12740, 77.85° S, 166.76° E, 20 m AMSL) and corrected for the altitude difference of 185 m between the two locations.



Figure 2 shows the time series of each of the Xgases retrieved from the EM27/SUN and the Lauder TCCON station before, during and after the measurement campaign at Arrival Heights.

X_{CO_2} measured at Arrival Heights is systematically lower than at Lauder. This is an expected result as high latitude southern hemisphere CO_2 concentrations are less than at mid latitudes (Stephens et al., 2013). Also the seasonality that can be seen at the lower latitude is not obvious in these measurements. However, over the period of the deployment, the growth rate of X_{CO_2} values is also not seen at Arrival Heights and this is potentially because the seasonal draw down is of a similar magnitude and negates it.

X_{CH_4} shows considerable variability over the period of the deployment and a negative trend which contradicts the positive trend seen at lower latitudes. To investigate this structure further we examined the isentropic modified potential vorticity (MPV) (Lait, 1994) over Arrival Heights derived from the Modern Era Retrospective-Analysis for Research and Applications reanalysis product (MERRA2) (Gelaro et al., 2017). Although not an absolute diagnostic of the position of the polar vortex relative to Arrival Heights, the MPV value will be negatively correlated with the influence of the vortex (Smale et al., 2021). The top panel of figure 3 shows the MPV at the 460K isentropic level (corresponding to the lower stratosphere) over the course of the instrument campaign, while the lower panel shows the daily averaged X_{CH_4} retrievals for the same period. There is clear correlation between the two ($r=0.82$, 95% CI: 0.68-0.90). The correlation of X_{CH_4} with MPV confirms a weak barrier effect of the polar vortex (Choi et al., 2002).

The lower panel of figure 2 shows X_{CO} . The data collected at Arrival Heights is clearly measuring baseline X_{CO} concentrations whilst at lower latitudes, the Lauder TCCON data shows spikes caused by stratospheric transport of air masses affected by biomass burning in the tropics.

3.3 Comparison to TCCON

Before and after the EM27/SUN was deployed to Arrival Heights, it was operated for a period at Lauder, alongside the TCCON station there. Between 8th March and 22nd July 2019, the instrument was in a workshop where it could be moved outside on fine days to make observations using the built-in solar tracker. An automatic scheduling application (Geddes et al., 2018) was used to run the measurements and this was able to interrogate the output from the EM27/SUN's camtracker software and pause measurements when cloud obscured the Sun. On 22nd July the EM27/SUN was relocated to the same laboratory as the TCCON instrument with the built-in solar tracker parked and illuminated by a small amount (approximately 5%) of the parallel solar beam from a solar tracker coupled to another Bruker 125HR. The difference in altitude between these locations is 10 m and corrections have been applied to account for this in the surface pressure used for trace gas retrievals. This pressure measurement is from the Vaisala PTB100A sensor that is part of the Lauder climate station.

After returning to New Zealand from Antarctica the instrument was returned to Lauder where it was installed under another, permanently installed solar tracker and further measurements were collected from 5th June until 3rd September 2020 when it was returned to KIT.

In total measurements were collected on 72 days alongside the Lauder TCCON station. To make a meaningful comparison between the EM27/SUN and TCCON, we first average the retrievals from both instruments into ten-minute bins. The window

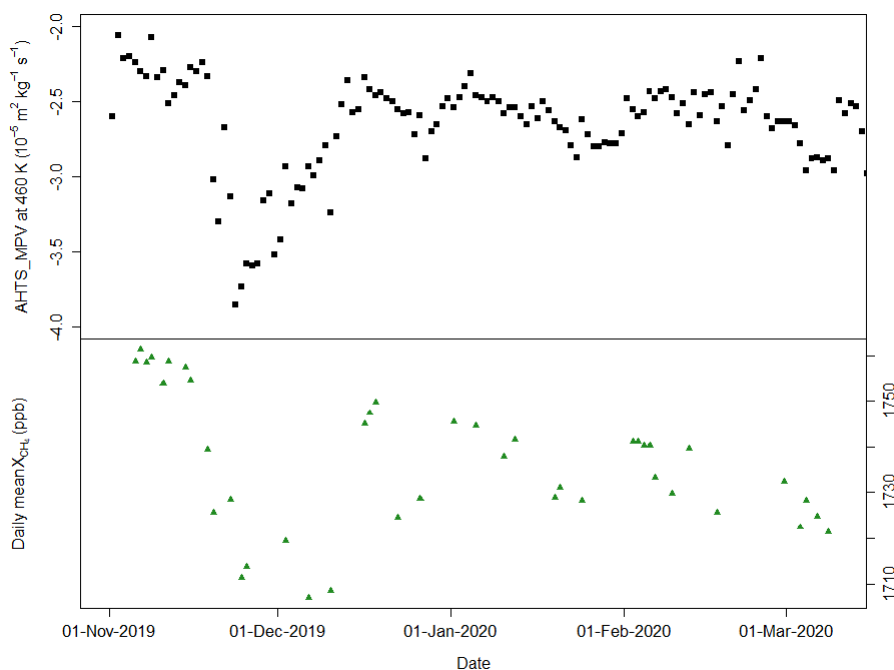


Figure 3. Daily MPV (AHTS_MPV, upper panel) and daily mean X_{CH_4} retrieved during the period of the EM27/SUN deployment at Arrival Heights (lower panel)

of ten minutes was chosen to include sufficient measurements to reduce the effects of random uncertainties whilst not aliasing in slowly varying signals due to e.g. airmass dependence.

175 Figure 4 shows a timeseries of the differences between the 10 minute averages before and after the deployment for the three species, with box and whisker plots of these in the inset panel. A summary of the before and after statistics is also given in table 1. There is a small, but statistically significant difference for all three species between the before and after comparisons. As described previously, retrievals of the instrument line shape (ILS) for both instruments spanning the period in questions show no large drifts in the alignment of either. Therefore it is reasonable to expect that this is due to a seasonally dependent
180 bias between the two instruments. While it is difficult to draw conclusions from this limited time span plotted in fig. 4, it is not unreasonable to suggest this is the case. Such an effect was seen previously by Sha et al. (2020) when comparing low and high resolution instruments. This effect is likely caused by the averaging kernels of the low and high resolution instruments aliasing different errors in the common priors into the respective retrievals. In any case, the change in offset with respect to TCCON is 0.07% for X_{CO_2} (0.16% for X_{CH_4} and 1.72% for X_{CO}) which is below the 0.1% precision value generally accepted as the
185 requirement for carbon cycle studies and satellite validation (Wunch et al., 2015).

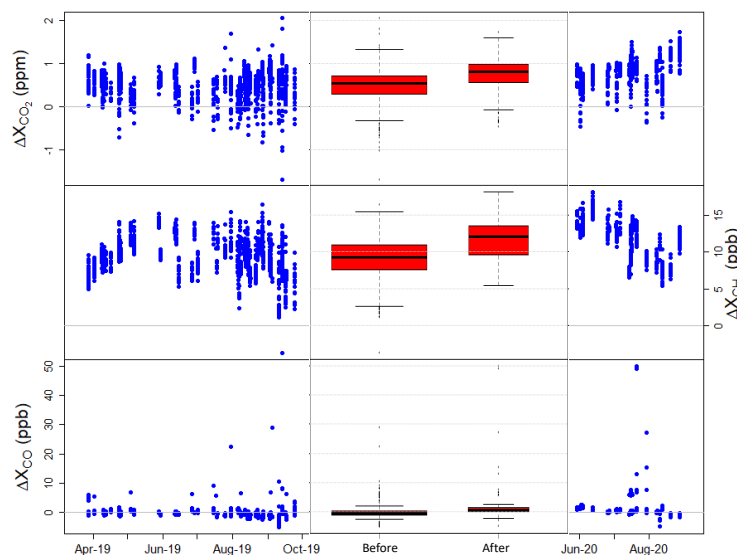


Figure 4. Time series of the difference between 10 minute averages of X_{CO_2} (top), X_{CH_4} (middle) and X_{CO} (bottom) retrieved by the TCCON and EM27/SUN instruments at Lauder before and after the deployment to Arrival Heights. The inset panel shows box and whisker plots of these differences

Table 1. TCCON - COCCON comparison statistics (median and standard deviation) before and after the EM27/SUN deployment to Arrival Heights

Species	Before		After	
	med	sd	med	sd
X_{CO_2} (ppm)	0.535	0.342	0.805	0.370
X_{CH_4} (ppb)	9.25	2.57	12.09	2.70
X_{CO} (ppb)	-0.485	1.789	0.469	3.930

3.4 Comparison to S5P

The spatial and temporal coincidence criteria used to select S5P measurements corresponding to EM27/SUN observations are the same as Sha et al. (2021), i.e. within a radius of 100 km (50 km) around the site for methane (carbon monoxide) validation and with a maximal time difference of 1 h for EM27/SUN observations around the S5P overpass time. Because of the high latitude of the Arrival Heights laboratory and the inclination of the S5P orbit, this often results in coincidences on more than one S5P orbit for a particular day's EM27/SUN observing period.



The average S5P pixel values are compared to EM27/SUN retrievals which have had the a priori alignment applied to compensate or correct for its contribution to the smoothing equation (Rodgers and Connor, 2003). The co-located pairs are selected only if a minimum of five S5P pixels were found in applying the co-incidence criteria.

195 Figure 5 shows the comparison between the ground based EM27/SUN and the S5P retrievals for bias corrected X_{CH_4} and standard X_{CO} (left and right plots respectively) with all values retrieved by each instrument (pale symbols) as well as co-located overpass means (bold) (upper panels) and the relative differences (lower panels).

The bias corrected S5P X_{CH_4} product show a bias of 2.14%, which exceeds the S5P bias requirement (1.5%). The bias of the standard S5P X_{CH_4} product without the albedo dependent correction is 1.05%. This shows that the S5P X_{CH_4} products at this location is strongly dependent on the surface albedo and the respective correction applied to the product. The standard deviation of the relative bias, which is a measure of the random error, is below 0.3% for both standard and bias-corrected S5P X_{CH_4} products, which is well below the requirement of 1%. This high bias at Arrival Heights was also seen by Sha et al. (2021) when they performed a comparison with the NDACC station there. This was attributed to the highly variable topography in the region. Similar effects have also been noted at high northern latitudes (Lambert et al., 2021, p. 129), again attributed to variability on surface albedo and topography. These results further highlight the value of having reliable, high quality, ground-based measurements which are independent of surface effects to validate satellite retrievals, particularly in challenging regions such as these.

For S5P X_{CO} , the mean bias is 3.77%, which is well within the S5P bias requirement (15%). The standard deviation of the relative bias is 4.73%, which is well below the requirement of 10%. Applying a cone co-location criterion to the S5P data following the ground-based EM27/SUN line of sight, as recommended in Sha et al. (2021) for high latitude sites, we find a mean bias of 5.89% compared to the EM27/SUN. The bias with respect to the EM27/SUN is less than the bias of 11.99% that Sha et al. (2021) found when comparing to the NDACC data using a common a priori for a period of about three years. The discrepancy is mostly because of the different time periods between the NDACC and EM27/SUN comparisons, a priori difference or spectroscopy limitations. The S5P bias shows a seasonality with respect to NDACC data with high values in September and October, a period when the EM27/SUN did not measure. Furthermore, a bias change of about +3.7% has been reported for the S5P validation with NDACC when comparing directly vs using the S5P a priori as the common prior, whereas this change is about -0.26% for EM27/SUN comparisons.

4 Conclusions

We have described the first seasonal timeseries of X_{CO_2} , X_{CH_4} and X_{CO} retrieved from near infrared solar spectra in Antarctica gathered during the deployment of an EM27/SUN to the Arrival Heights laboratory on Ross Island, Antarctica over the austral summer of 2019/20 under the auspices of the COCCON.

Through monitoring of the instrument ILS, and by comparing to the Lauder TCCON station before and after the deployment we have demonstrated that the precision of the X_{CO_2} retrievals was 0.07% (0.16% for X_{CH_4} and 1.72% for X_{CO}) over the duration of the measurement campaign, and that the instrument was unaffected by being shipped to and from Antarctica.

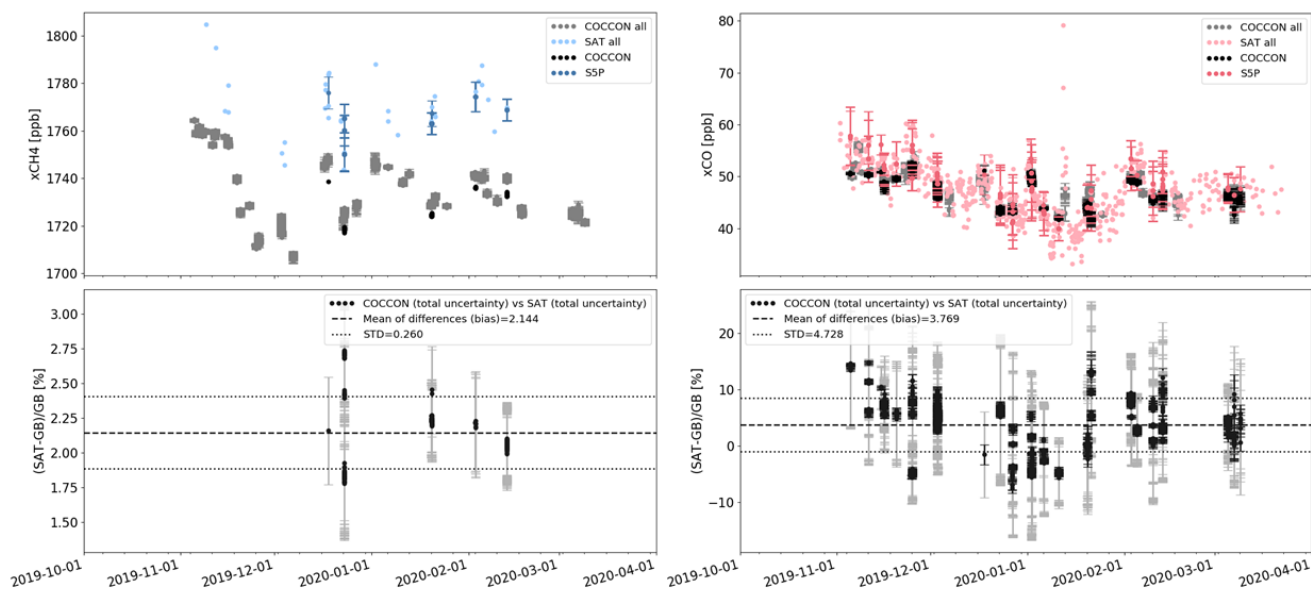


Figure 5. Comparison with Sentinel 5 Precursor retrievals of X_{CH_4} (left column) and X_{CO} (right column) showing all retrievals and overpass means (top panels) and the relative difference (lower panels)

225 The retrieved column averaged abundances of all three measured species (X_{CO_2} , X_{CH_4} and X_{CO}) were lower in Antarctica than at the mid-latitude Lauder TCCON station as expected. However, the range of X_{CH_4} values observed at Arrival Heights was larger than at Lauder and are well correlated with the proximity of the polar vortex edge.

When comparing the EM27/SUN retrievals at Arrival Heights to S5P it was found that the S5P, bias corrected X_{CH_4} product had a mean difference of 2.14% which exceeded the mission bias requirement of 1.5%. However the product without the albedo
 230 dependent bias correction only differed by 1.05%, suggesting that the albedo dependent bias correction is not valid under these surface conditions. This finding is consistent with previous studies and highlights the value of these high quality, ground-based measurements which are independent of surface effects to validate satellite retrievals. For S5P X_{CO} , the mean bias is 3.77%.

It is expected that further deployments of EM27/SUN instruments to Arrival Heights will be undertaken in the future and the data added to the COCCON archive.



235 5 Data availability

The EM27/SUN Arrival Heights data set is available from the COCCON Central Facility hosted by the ESA Atmospheric Validation Data Centre (EVDC) <https://doi.org/10.48477/coccon.pf10.arrivalheights.R02> (Pollard, 2021). The Lauder TCCON data can be accessed at [tccondata. https://doi.org/10.14291/tccon.ggg2014.lauder03.R0](https://doi.org/10.14291/tccon.ggg2014.lauder03.R0) (Pollard et al., 2019). The public S5P CO data can be accessed via <https://doi.org/10.5270/S5P-1hkp7rp> (Copernicus Sentinel-5P, 2018) and the public S5P CH4 data can be accessed via <https://doi.org/10.5270/S5P-3p6lnwd> (Copernicus Sentinel-5P, 2019). Other data sets are available from the authors on request.

Author contributions. DP operated the EM27/SUN at Lauder, installed it at Arrival Heights, conducted the data processing and analysis and wrote this manuscript. MS performed the comparison with S5P, FH supplied the EM27/SUN and developed the PROFFAST code. DS provided expertise on instrument deployment at Arrival Heights, derivation of the MPV timeseries and assisted in manuscript preparation.

245 *Competing interests.* The authors declare that they have no competing interests.

Acknowledgements. We would like to thank Antarctica New Zealand for providing logistical support for the measurements at Arrival Heights and Hue Tran, Jamie McGaw and Mark Murphy for carrying out the measurements. The EM27 and TCCON measurements at Lauder and Arrival Heights are core-funded by NIWA through New Zealand's Ministry of Business, Innovation and Employment Strategic Science Investment Fund.



250 References

- Alberti, C., Hase, F., Frey, M., Dubravica, D., Blumenstock, T., Dehn, A., Surawicz, G., Harig, R., Orphal, J., and the, E. M. S. U. N. p. t.: Improved calibration procedures for the EM27/SUN spectrometers of the COllaborative Carbon Column Observing Network (COCCON), *Atmos. Meas. Tech. Discuss.*, 2021, 1–48, <https://doi.org/10.5194/amt-2021-395>, 2021.
- Choi, W., Kim, S., Grant, W. B., Shiotani, M., Sasano, Y., and Schoeberl, M. R.: Transport of methane in the stratosphere associated with the breakdown of the Antarctic polar vortex, *Journal of Geophysical Research: Atmospheres*, 107, ILS 6–1–ILS 6–12, <https://doi.org/https://doi.org/10.1029/2001JD000644>, 2002.
- 255 Copernicus Sentinel-5P: TROPOMI Level 2 Carbon Monoxide total column products, <https://doi.org/10.5270/S5P-1hkp7rp>, 2018.
- Copernicus Sentinel-5P: TROPOMI Level 2 Methane Total Column products, <https://doi.org/10.5270/S5P-3p6lnwd>, 2019.
- Crisp, D., Miller, C., and DeCola, P.: NASA Orbiting Carbon Observatory: measuring the column averaged carbon dioxide mole fraction from space, *Journal of Applied Remote Sensing*, 2, 023 508, <https://doi.org/10.1117/1.2898457>, 2008.
- 260 De Mazière, M., Thompson, A. M., Kurylo, M. J., Wild, J. D., Bernhard, G., Blumenstock, T., Braathen, G. O., Hannigan, J. W., Lambert, J. C., Leblanc, T., McGee, T. J., Nedoluha, G., Petropavlovskikh, I., Seckmeyer, G., Simon, P. C., Steinbrecht, W., and Strahan, S. E.: The Network for the Detection of Atmospheric Composition Change (NDACC): history, status and perspectives, *Atmos. Chem. Phys.*, 18, 4935–4964, <https://doi.org/10.5194/acp-18-4935-2018>, 2018.
- 265 Dietrich, F., Chen, J., Voggenreiter, B., Aigner, P., Nachtigall, N., and Reger, B.: MUCCnet: Munich Urban Carbon Column network, *Atmos. Meas. Tech.*, 14, 1111–1126, <https://doi.org/10.5194/amt-14-1111-2021>, 2021.
- Eldering, A., Taylor, T. E., O’Dell, C. W., and Pavlick, R.: The OCO-3 mission; measurement objectives and expected performance based on one year of simulated data, *Atmos. Meas. Tech. Discuss.*, 2018, 1–54, <https://doi.org/10.5194/amt-2018-357>, 2018.
- Frey, M., Hase, F., Blumenstock, T., Groß, J., Kiel, M., Mengistu Tsidu, G., Schäfer, K., Sha, M. K., and Orphal, J.: Calibration and instrumental line shape characterization of a set of portable FTIR spectrometers for detecting greenhouse gas emissions, *Atmos. Meas. Tech.*, 8, 3047–3057, <https://doi.org/10.5194/amt-8-3047-2015>, 2015.
- 270 Frey, M., Sha, M. K., Hase, F., Kiel, M., Blumenstock, T., Harig, R., Surawicz, G., Deutscher, N. M., Shiomi, K., Franklin, J. E., Bösch, H., Chen, J., Grutter, M., Ohshima, H., Sun, Y., Butz, A., Mengistu Tsidu, G., Ene, D., Wunch, D., Cao, Z., Garcia, O., Ramonet, M., Vogel, F., and Orphal, J.: Building the COllaborative Carbon Column Observing Network (COCCON): long-term stability and ensemble performance of the EM27/SUN Fourier transform spectrometer, *Atmos. Meas. Tech.*, 12, 1513–1530, <https://doi.org/10.5194/amt-12-1513-2019>, 2019.
- 275 Frey, M. M., Hase, F., Blumenstock, T., Dubravica, D., Groß, J., Göttsche, F., Handjaba, M., Amadhila, P., Mushi, R., Morino, I., Shiomi, K., Sha, M. K., de Mazière, M., and Pollard, D. F.: Long-term column-averaged greenhouse gas observations using a COCCON spectrometer at the high surface albedo site Gobabeb, Namibia, *Atmospheric Measurement Techniques Discussions*, 2021, 1–42, <https://doi.org/10.5194/amt-2020-444>, 2021.
- 280 Geddes, A., Robinson, J., and Smale, D.: Python-based dynamic scheduling assistant for atmospheric measurements by Bruker instruments using OPUS, *Applied Optics*, 57, 689–691, <https://doi.org/10.1364/AO.57.000689>, 2018.
- Gelaro, R., McCarty, W., Suárez, M. J., Todling, R., Molod, A., Takacs, L., Randles, C. A., Darmenov, A., Bosilovich, M. G., Reichle, R., Wargan, K., Coy, L., Cullather, R., Draper, C., Akella, S., Buchard, V., Conaty, A., da Silva, A. M., Gu, W., Kim, G.-K., Koster, R., Lucchesi, R., Merkova, D., Nielsen, J. E., Partyka, G., Pawson, S., Putman, W., Rienecker, M., Schubert, S. D., Sienkiewicz, M., and Zhao,



- B.: The Modern-Era Retrospective Analysis for Research and Applications, Version 2 (MERRA-2), *Journal of Climate*, 30, 5419–5454, <https://doi.org/10.1175/jcli-d-16-0758.1>, 2017.
- Gisi, M., Hase, F., Dohe, S., Blumenstock, T., Simon, A., and Keens, A.: XCO₂-measurements with a tabletop FTS using solar absorption spectroscopy, *Atmos. Meas. Tech.*, 5, 2969–2980, <https://doi.org/10.5194/amt-5-2969-2012>, 2012.
- 290 Hase, F., Drouin, B. J., Roehl, C. M., Toon, G. C., Wennberg, P. O., Wunch, D., Blumenstock, T., Desmet, F., Feist, D. G., Heikkinen, P., De Mazière, M., Rettinger, M., Robinson, J., Schneider, M., Sherlock, V., Sussmann, R., Té, Y., Warneke, T., and Weinzierl, C.: Calibration of sealed HCl cells used for TCCON instrumental line shape monitoring, *Atmos. Meas. Tech.*, 6, 3527–3537, <https://doi.org/10.5194/amt-6-3527-2013>, 2013.
- Hase, F., Frey, M., Blumenstock, T., Groß, J., Kiel, M., Kohlhepp, R., Mengistu Tsidu, G., Schäfer, K., Sha, M. K., and Orphal, J.: Application
295 of portable FTIR spectrometers for detecting greenhouse gas emissions of the major city Berlin, *Atmos. Meas. Tech.*, 8, 3059–3068, <https://doi.org/10.5194/amt-8-3059-2015>, 2015.
- Hase, F., Frey, M., Kiel, M., Blumenstock, T., Harig, R., Keens, A., and Orphal, J.: Addition of a channel for XCO observations to a portable FTIR spectrometer for greenhouse gas measurements, *Atmos. Meas. Tech.*, 9, 2303–2313, <https://doi.org/10.5194/amt-9-2303-2016>, 2016.
- Hasekamp, O., Lorente, A., Hu, H., Butz, A., aan de Brugh, J., and Landgraf, J.: Algorithm Theoretical Baseline Document for Sentinel-
300 5 Precursor Methane Retrieval, Tech. rep., SRON Netherlands Institute for Space Research, <https://sentinel.esa.int/documents/247904/2476257/Sentinel-5P-TROPOMI-ATBD-Methane-retrieval>, 2021.
- Hu, H., Hasekamp, O., Butz, A., Galli, A., Landgraf, J., Aan de Brugh, J., Borsdorff, T., Scheepmaker, R., and Aben, I.: The operational methane retrieval algorithm for TROPOMI, *Atmos. Meas. Tech.*, 9, 5423–5440, <https://doi.org/10.5194/amt-9-5423-2016>, 2016.
- Knapp, M., Kleinschek, R., Hase, F., Agustí-Panareda, A., Inness, A., Barré, J., Landgraf, J., Borsdorff, T., Kinne, S., and Butz, A.: Shipborne
305 measurements of XCO₂, XCH₄, and XCO above the Pacific Ocean and comparison to CAMS atmospheric analyses and S5P/TROPOMI, *Earth Syst. Sci. Data*, 13, 199–211, <https://doi.org/10.5194/essd-13-199-2021>, 2021.
- Lait, L. R.: An Alternative Form for Potential Vorticity, *Journal of Atmospheric Sciences*, 51, 1754–1759, [https://doi.org/10.1175/1520-0469\(1994\)051<1754:Aaffpv>2.0.Co;2](https://doi.org/10.1175/1520-0469(1994)051<1754:Aaffpv>2.0.Co;2), 1994.
- Lambert, J.-C., Keppens, A., Compernelle, S., Eichmann, K.-U., Graaf, M. d., Hubert, D., Kleipool, Q., Langerock, B., Sha, M. K., Verhoelst,
310 T., Wagner, T., Ahn, C., Argyrouli, A., Balis, D., Chan, K. L., Smedt, I. D., Eskes, H., Fjæraa, A. M., Garane, K., Gleason, J. F., Goutail, F., Granville, J., Hedelt, P., Heue, K.-P., Jaross, G., Koukoulis, M. L., Landgraf, J., Lutz, R., Nanda, S., Niemeijer, S., Pazmiño, A., Pinaridi, G., Pommereau, J.-P., Richter, A., Rozemeijer, N., Sneep, M., Zweekers, D. S., Theys, N., Tilstra, G., Torres, O., Valks, P., Geffen, J. v., Vigouroux, C., Wang, P., and Weber, M.: Quarterly Validation Report of the Copernicus Sentinel-5 Precursor Operational Data Products #13: April 2018 – December 2021., Report, https://mpc-vdaf.tropomi.eu/ProjectDir/reports/pdf/S5P-MPC-IASB-ROCVR-13-00.10-20211217_signed.pdf, 2021.
- 315 Landgraf, J., aan de Brugh, J., Scheepmaker, R., Borsdorff, T., Hu, H., Houweling, S., Butz, A., Aben, I., and Hasekamp, O.: Carbon monoxide total column retrievals from TROPOMI shortwave infrared measurements, *Atmos. Meas. Tech.*, 9, 4955–4975, <https://doi.org/10.5194/amt-9-4955-2016>, 2016.
- Pollard, D. F.: COCCON Version 2 dataset from Antarctica New Zealand's Arrival Heights atmospheric observa-
320 tory available at the EVDC Data Handling Facilities covering start date Nov 5th 2019 to end date Mar 9th 2020, <https://doi.org/10.48477/coccon.pf10.arrivalheights.R02>, 2021.
- Pollard, D. F., Sherlock, V., Robinson, J., Deutscher, N. M., Connor, B., and Shiona, H.: The Total Carbon Column Observing Network site description for Lauder, New Zealand, *Earth Syst. Sci. Data*, 9, 977–992, <https://doi.org/10.5194/essd-9-977-2017>, 2017.



- Pollard, D. F., Robinson, J., and Shiona, H.: TCCON data from Lauder (NZ), Release GGG2014.R0, 325
<https://doi.org/10.14291/TCCON.GGG2014.LAUDER03.R0>, 2019.
- Pollard, D. F., Robinson, J., Shiona, H., and Smale, D.: Intercomparison of Total Carbon Column Observing Network (TCCON) data from two Fourier transform spectrometers at Lauder, New Zealand, *Atmos. Meas. Tech.*, 14, 1501–1510, <https://doi.org/10.5194/amt-14-1501-2021>, 2021.
- Robinson, J., Smale, D., Pollard, D., and Shiona, H.: Solar tracker with optical feedback and continuous rotation, *Atmos. Meas. Tech.*, 13, 330
5855–5871, <https://doi.org/10.5194/amt-13-5855-2020>, 2020.
- Rodgers, C. D. and Connor, B. J.: Intercomparison of remote sounding instruments, *Journal of Geophysical Research-Atmospheres*, 108, 14, <https://doi.org/10.1029/2002jd002299>, 2003.
- Sha, M. K., De Mazière, M., Notholt, J., Blumenstock, T., Chen, H., Dehn, A., Griffith, D. W. T., Hase, F., Heikkinen, P., Hermans, C., Hoffmann, A., Huebner, M., Jones, N., Kivi, R., Langerock, B., Petri, C., Scolas, F., Tu, Q., and Weidmann, D.: Intercomparison of low- 335
and high-resolution infrared spectrometers for ground-based solar remote sensing measurements of total column concentrations of CO₂, CH₄, and CO, *Atmos. Meas. Tech.*, 13, 4791–4839, <https://doi.org/10.5194/amt-13-4791-2020>, 2020.
- Sha, M. K., Langerock, B., Blavier, J. F. L., Blumenstock, T., Borsdorff, T., Buschmann, M., Dehn, A., De Mazière, M., Deutscher, N. M., Feist, D. G., García, O. E., Griffith, D. W. T., Grutter, M., Hannigan, J. W., Hase, F., Heikkinen, P., Hermans, C., Iraci, L. T., Jeseck, P., Jones, N., Kivi, R., Kumps, N., Landgraf, J., Lorente, A., Mahieu, E., Makarova, M. V., Mellqvist, J., Metzger, J. M., Morino, I., 340
Nagahama, T., Notholt, J., Ohyama, H., Ortega, I., Palm, M., Petri, C., Pollard, D. F., Rettinger, M., Robinson, J., Roche, S., Roehl, C. M., Röhling, A. N., Rousogonous, C., Schneider, M., Shiomi, K., Smale, D., Stremme, W., Strong, K., Sussmann, R., Té, Y., Uchino, O., Velasco, V. A., Vigouroux, C., Vrekoussis, M., Wang, P., Warneke, T., Wizenberg, T., Wunch, D., Yamanouchi, S., Yang, Y., and Zhou, M.: Validation of methane and carbon monoxide from Sentinel-5 Precursor using TCCON and NDACC-IRWG stations, *Atmos. Meas. Tech.*, 14, 6249–6304, <https://doi.org/10.5194/amt-14-6249-2021>, 2021.
- 345 Smale, D., Strahan, S. E., Querel, R., Frieß, U., Nedoluha, G. E., Nichol, S. E., Robinson, J., Boyd, I., Kotkamp, M., Gomez, R. M., Murphy, M., Tran, H., and McGaw, J.: Evolution of observed ozone, trace gases, and meteorological variables over Arrival Heights, Antarctica (77.8°S, 166.7°E) during the 2019 Antarctic stratospheric sudden warming, *Tellus B: Chemical and Physical Meteorology*, 73, 1–18, <https://doi.org/https://doi.org/10.1080/16000889.2021.1933783>, 2021.
- Stephens, B. B., Brailsford, G. W., Gomez, A. J., Riedel, K., Mikaloff Fletcher, S. E., Nichol, S., and Manning, M.: Analysis 350
of a 39-year continuous atmospheric CO₂ record from Baring Head, New Zealand, *Biogeosciences*, 10, 2683–2697, <https://doi.org/10.5194/bg-10-2683-2013>, 2013.
- Tu, Q., Hase, F., Schneider, M., García, O., Blumenstock, T., Borsdorff, T., Frey, M., Khosrawi, F., Lorente, A., Alberti, C., Bustos, J. J., Butz, A., Carreño, V., Cuevas, E., Curcoll, R., Diekmann, C. J., Dubravica, D., Ertl, B., Estruch, C., León-Luis, S. F., Marrero, C., Morgui, J. A., Ramos, R., Scharun, C., Schneider, C., Sepúlveda, E., Toledano, C., and Torres, C.: Quantification of CH₄ emissions from waste 355
disposal sites near the city of Madrid using ground- and space-based observations of COCCON, TROPOMI and IASI, *Atmos. Chem. Phys.*, 22, 295–317, <https://doi.org/10.5194/acp-22-295-2022>, 2022.
- Veefkind, J. P., Aben, I., McMullan, K., Förster, H., de Vries, J., Otter, G., Claas, J., Eskes, H. J., de Haan, J. F., Kleipool, Q., van Weele, M., Hasekamp, O., Hoogeveen, R., Landgraf, J., Snel, R., Tol, P., Ingmann, P., Voors, R., Kruizinga, B., Vink, R., Visser, H., and Levelt, P. F.: TROPOMI on the ESA Sentinel-5 Precursor: A GMES mission for global observations of 360
the atmospheric composition for climate, air quality and ozone layer applications, *Remote Sensing of Environment*, 120, 70–83, <https://doi.org/https://doi.org/10.1016/j.rse.2011.09.027>, 2012.



- Velazco, V. A., Deutscher, N. M., Morino, I., Uchino, O., Bukosa, B., Ajiro, M., Kamei, A., Jones, N. B., Paton-Walsh, C., and Griffith, D. W. T.: Satellite and ground-based measurements of XCO₂ in a remote semiarid region of Australia, *Earth Syst. Sci. Data*, 11, 935–946, <https://doi.org/10.5194/essd-11-935-2019>, 2019.
- 365 Wunch, D., Toon, G. C., Blavier, J. F. L., Washenfelder, R. A., Notholt, J., Connor, B. J., Griffith, D. W. T., Sherlock, V., and Wennberg, P. O.: The Total Carbon Column Observing Network, *Philosophical Transactions of the Royal Society a-Mathematical Physical and Engineering Sciences*, 369, 2087–2112, <https://doi.org/10.1098/rsta.2010.0240>, 2011.
- Wunch, D., Toon, G., Sherlock, V., Deutscher, N. M., Liu, C., Feist, D. G., and Wennberg, P. O.: The Total Carbon Column Observing Network's GGG2014 Data Version, *Journal article*, <https://doi.org/doi:10.14291/tccon.ggg2014.documentation.R0/1221662>, 2015.
- 370 Yokota, T., Yoshida, Y., Eguchi, N., Ota, Y., Tanaka, T., Watanabe, H., and Maksyutov, S.: Global Concentrations of CO₂ and CH₄ Retrieved from GOSAT: First Preliminary Results, *Sola*, 5, 160–163, <https://doi.org/10.2151/sola.2009-041>, 2009.