

LUCAS Cover photos 2006-2018 over the EU: 874,646 spatially distributed geo-tagged close-up photos with land cover and plant species label

Raphaël d'Andrimont¹, Momchil Yordanov¹, Laura Martinez-Sanchez¹, Peter Haub², Oliver Buck³, Carsten Haub³, Beatrice Eiselt⁴, and Marijn van der Velde¹

¹European Commission Joint Research Centre (JRC), Ispra, Italy

²Imaging Consulting, Altussheim, Germany

³EFTAS, EFTAS Fernerkundung Technologietransfer GmbH, Münster, Germany

⁴European Commission, Eurostat (ESTAT), Luxembourg, Luxembourg

Correspondence: Raphaël d'Andrimont (raphael.dandrimont@ec.europa.eu) and Marijn van der Velde (marijn.van-der-velde@ec.europa.eu)

Abstract. In the European Union, a tri-annual survey samples land cover and land use information under the Land Use/Cover Area frame Survey (LUCAS) since 2006. A total of 1,351,293 observations at 651,780 unique locations for 106 variables were collected during the five LUCAS surveys, including a total of 5.4 million landscape photos, representing the observer view in the four cardinal directions, and point photos showing the actual surveyed point. In addition to these previously published photos, additional LUCAS cover photos were recorded, showing a close-up view and thus more detail of the sampled tree, crop and plant species. Between 2006 and 2018, 875,661 LUCAS Cover close-up photos were collected that show the relevant land cover and plant species on the entire photo with the absence of any other elements of the landscape in the frame. Photos containing potential privacy content identified following a two-stage deep learning anonymisation process resulting in 346 photos removal before publication). This paper summarises the collection of LUCAS Cover photos, the filtering for mandatory privacy issues, and provides links to download the data along with the photo metadata, and cross-links to the corresponding LUCAS harmonised survey data. Moreover, after presenting the final public and open dataset consisting in 874,646 photos, potential applications relying on recent advances in geo-spatial analysis and statistical learning such as large scale biodiversity monitoring are discussed.

1 Introduction

In the European Union (EU), a tri-annual surveyed sample of land cover and land use has been collected since 2006 under the Land Use/Cover Area frame Survey (LUCAS) (Gallego and Delincé, 2010). LUCAS has been carried out in 2006, 2009, 2012, 2015, 2018 and is planned for 2022. During the five campaigns already carried out, a total of 1,351,293 point surveys at 651,780 unique locations were performed along with 5.4 million landscape photos. On each of these surveyed points, depending on the year observations were recorded on up to 109 variables. The combination of the information collected in the five LUCAS

20 surveys has resulted in the most comprehensive in-situ database on land cover and land use in the EU (d'Andrimont et al. (2020)).

In addition to the landscape and point photos already published (d'Andrimont et al., 2020), other specific photos were taken including the LUCAS Cover photos, a close-up view of the land cover on which plant species should be identifiable. This photo was not taken to be published but to support visual quality control simultaneously along the field survey. Between 2006 and 25 2018, 875,661 of such LUCAS Cover photos were collected. However, as this specific LUCAS Cover photo was not designed as an output of the survey, it has not been published yet.

The objective of this paper is to make this rich dataset available in analysis ready form to the research community for various use cases. The pre-requisite for using the LUCAS Cover data and photos in other applications (e.g. biodiversity monitoring, or machine readable calibration sources for EO) requires organizing, curating, documenting and publishing the photos following 30 FAIR (Findability, Accessibility, Interoperability, and Reuse) principles (Wilkinson et al., 2016). This paper summarizes the collection of LUCAS Cover photos, the filtering for mandatory privacy issues, and provides links to download the data along with the photo metadata, and cross-links to the corresponding LUCAS harmonised survey data.

2 In-situ LUCAS Survey protocol

LUCAS is a two phase sample survey. The first sample is a systematic selection of points on a grid with a 2 km spacing in 35 Eastings and Northings covering the whole EU territory (Gallego and Bamps, 2008). Currently, it includes around 1.1 million points (Figure 1) and is referred to as the master sample. Each point of the first phase sample is classified into one of ten land-cover classes via visual interpretation of ortho-photos or satellite images (ESTAT, 2018). Then a stratified sample is selected to obtain the desired statistically representative spatial distribution of sampled land cover classes according to the first phase visual interpretation (Scarnò et al., 2018).

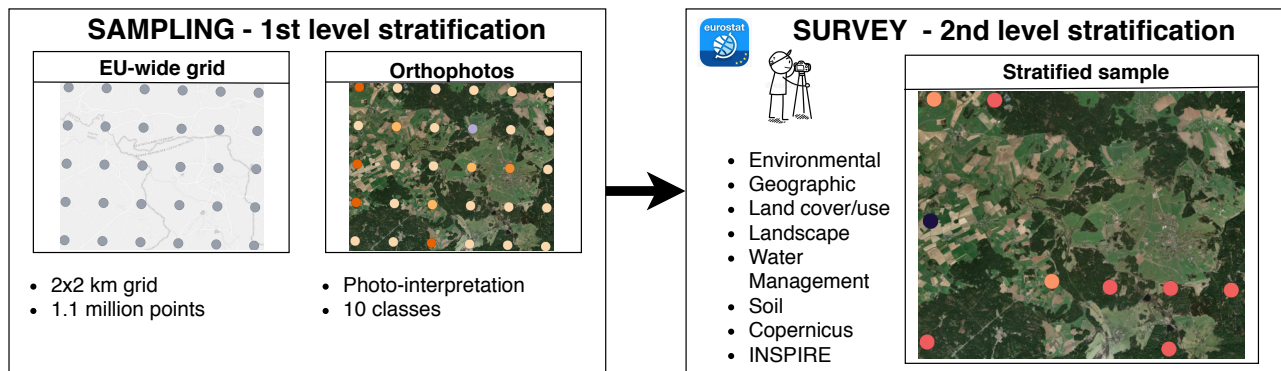


Figure 1. Schematic overview of the LUCAS and harmonisation methodologies. This illustrates the sampling at the basis of the production of the LUCAS primary data. LUCAS Cover photos are close-up photos originally collected to support the surveyors' interpretation and control.

40 3 LUCAS COVER photo collection protocol

As described in Eurostat (2018), LUCAS surveyors document their observations also in several sets of photos. The type of photo to be taken depends on the type of observation, the land cover, the presence or absence of water management, the need to collect a soil sample, and the need to document conflicting cases. Photos are taken for each observed in-situ point covering the actual Point (P) and the four cardinal direction views North, East, South, and West (P, N, E, S, W) (example of these are
45 the five first photos from left to right in Figure 2). This P, N, E, S, W photo dataset corresponds to 5,440,459 photos for the five surveys. These photos are publicly available for download along with an EXIF database in d'Andrimont et al. (2020), containing image metadata, and an explanation as to the difference between landscape and point photos. Background image is from Map data ©2020 Google.

However, as described in Eurostat (2018), other non-publicly available photos were taken. Among these photos, the LUCAS
50 Cover (C) photos were collected mainly from Cropland (class B), Woodland (class C), Shrubland (class D), and Grassland (class E). The aim of these cover photos is to enable the identification of the recorded crops and plants during simultaneous quality controls in the office by means of the photo on screen (Eurostat, 2018). The cover photo should be taken at a close distance, so that the structure of e.g. leaves, barks, flowers or fruits can be clearly seen. See an example in Figure 2 on the right.



Figure 2. Example of LUCAS photos collected on a LUCAS point located in France in a barley field (lat:48.1645, long: -2.4970). For each LUCAS point, photos are collected for North, East, South, West, Point, and Cover.

4 Photo metadata extraction

55 The LUCAS Cover photos were obtained from the Eurostat archive via portable hard drives. The photos' metadata were then extracted with the ExifTool (v 12.10) (Harvey (2013)) resulting in a database of photos that was compared for completeness with the survey data records. The EXIF metadata were extracted for 82 fields (Table 1). Finally, the LUCAS cover EXIF table was joined to the LUCAS harmonised database to provide all survey information into one unique table.

Table 1. The LUCAS Cover data set is provided with two tables, the EXIF table with 82 metadata attributes extracted from the photos along with the LUCAS harmonised table containing 121 attributes.

Origin of attributes	#	Attribute names
Exif fields	82	ApertureValue, BrightnessValue, ColorSpace, ComponentsConfiguration, CompressedBitsPerPixel, Contrast, Copyright, CustomRendered, DateTime, DateTimeDigitized, DateTimeOriginal, DeviceSettingDescription, DigitalZoomRatio, ExifImageLength, ExifImageWidth, ExifOffset, ExifVersion, ExposureBiasValue, ExposureIndex, ExposureMode, ExposureProgram, ExposureTime, FileSource, Flash, FlashPixVersion, FNumber, FocalLength, FocalLengthIn35mmFilm, FocalPlaneResolutionUnit, FocalPlaneXResolution, FocalPlaneYResolution, GainControl, Gamma, GPSSAltitude, GPSSAltitudeRef, GPSSDate, GPSSInfo, GPSSLatitude, GPSSLatitudeRef, GPSSLongitude, GPSSLongitudeRef, GPSSMapDatum, GPSSatellites, GPSTimeStamp, GPSSVersionID, ImageDescription, InteroperabilityIndex, InteroperabilityOffset, InteroperabilityVersion, ISOSpeedRatings, LightSource, Make, MaxApertureValue, MeteringMode, Model, OECF, OffsetSchema, Orientation, Padding, PrimaryChromaticities, Rating, RelatedImageLength, RelatedImageWidth, ResolutionUnit, Saturation, SceneCaptureType, SceneType, SensingMethod, Sharpness, ShutterSpeedValue, Software, SubjectDistanceRange, WhiteBalance, WhitePoint, XResolution, YCbCrCoefficients, YCbCrPositioning, YResolution, year, pointid, file_path_ftp_cover, id
LUCAS HARMO fields	121	id, point_id, year, nuts0, nuts1, nuts2, nuts3, th_lat, th_long, office_pi, ex_ante, survey_date, car_latitude, car_ew, car_longitude, gps_proj, gps_prec, gps_altitude, gps_lat, gps_ew, gps_long, obs_dist, obs_direct, obs_type, obs_radius, letter_group, lc1, lc1_label, lc1_spec, lc1_spec_label, lc1_perc, lc2, lc2_label, lc2_spec, lc2_spec_label, lc2_perc, lu1, lu1_label, lu1_type, lu1_type_label, lu1_perc, lu2, lu2_label, lu2_type, lu2_type_label, lu2_perc, parcel_area_ha, tree_height_maturity, tree_height_survey, feature_width, lm_stone_walls, crop_residues, lm_grass_margins, grazing, special_status, lc_lu_special_remark, cprn_cando, cprn_lc, cprn_lc_label, cprn_lc1n, cprnc_lc1e, cprnc_lc1s, cprnc_lc1w, cprn_lc1n_brdth, cprn_lc1e_brdth, cprn_lc1s_brdth, cprn_lc1w_brdth, cprn_lc1n_next, cprn_lc1s_next, cprn_lc1e_next, cprn_lc1w_next, cprn_urban, cprn_impervious_perc, inspire_plcc1, inspire_plcc2, inspire_plcc3, inspire_plcc4, inspire_plcc5, inspire_plcc6, inspire_plcc7, inspire_plcc8, eunis_complex, grassland_sample, grass_cando, wm, wm_source, wm_type, wm_delivery, erosion_cando, soil_stones_perc, bio_sample, soil_bio_taken, bulk0_10_sample, soil_blk_0_10_taken, bulk10_20_sample, soil_blk_10_20_taken, bulk20_30_sample, soil_blk_20_30_taken, standard_sample, soil_std_taken, organic_sample, soil_org_depth_cando, soil_taken, soil_crop, photo_point, photo_north, photo_south, photo_east, photo_west, transect, revisit, th_gps_dist, file_path_gisco_north, file_path_gisco_south, file_path_gisco_east, file_path_gisco_west, file_path_gisco_point, gps_geom, th_geom, trans_geom, file_path_ftp_cover

5 Automated identification of photos with potential privacy content

60 5.1 Check for the presence of privacy content and manual anonymisation

According to the guidelines of the LUCAS project, it must be ensured that no private content is included in the published images. This applies in particular to vehicle registration plates and recognisable persons and faces, which have to be blurred or removed in the photos. Since this anonymisation requirement applies equally to the previously unpublished cover photos, all cover photos must be checked for the presence of private content.

65 In order to fulfil this essential quality requirement for the image data, the checking of the images was carried out purely manually in previous LUCAS campaigns via a visual inspection of the photos. To reduce the manual effort and to improve the anonymisation quality, an automated procedure was used for the first time to support the image anonymisation process in the LUCAS campaign 2018.

70 The method developed during the 2018 survey is based on the highly efficient Convolution Neural Network (CNN) YOLO (Redmon and Farhadi, 2018). This neural network enables the recognition of a large number of different object classes as well as multiple objects per image at a very high speed.

In parallel to the established manual control procedure, the CNN approach was independently tested. It confirmed that YOLO ideally fulfils the basic requirements for the task of pre-classification and can be used as a binary classifier with the classes (1:anonymisation potentially necessary / 2:anonymisation not necessary).

75 Essential for such an approach is the guarantee of a low false negative rate of the automated binary pre-classification by the CNN, i.e. the acceptance of a low specificity during the first step of this two-step procedure. This was achieved by a suitable choice of object classes from the pool of all available classes and the use of a suitable detection threshold (0.1).The subsequent manual control in the second step ensures an almost vanishing false positive rate and thus a high sensitivity (true positive rate, recall or hit rate).

80 Thus, this two-step approach maximises specificity and sensitivity and achieves a very high overall accuracy of image anonymisation. The cover photos analysed in this study do not differ technically from the previously anonymised LUCAS images, and thus the described procedure could be applied directly to the cover photos without modification.




Figure 3. Examples showing correct identification of potential anonymisation elements (human person left and car right), which however needed no anonymisation due to lacking face or number plate recognition

5.2 Results of the anonymisation check

This two-step anonymisation approach from the 2018 campaign was also applied to the LUCAS cover photos from the campaigns 2006-2018. Table 2 provides an overview of the photo anonymisation checks for all LUCAS campaigns. In total, 875,661 were processed, out of which 66 were corrupted, meaning they failed to ingest. In turn 16,880 photos or 1.92% were flagged by the CNN as containing elements with potential anonymisation need. Finally, a total of 346 were manually shortlisted from the previously flagged set as actually containing elements worth anonymising for. Added to these are the 604, which did not have a match within the LUCAS harmonized product (d'Andrimont et al., 2020). The difference between columns five (i.e. 1st step) and six (i.e. 2nd step) of Table 2 shows that the number of photos containing potential non-anonymized elements was reduced by ca. 97.5 %-99% for each campaign, i.e. only roughly 1-2.5% of the photos have to be checked visually. Still, within this reduced amount, most photos will not contain elements that need to be anonymised. The main known reasons why photos are marked as containing potential non-anonymised elements, while not containing any, are listed below:

1. Photo is already anonymised: During the LUCAS campaigns strict anonymisation procedures were in place to cover persons and car plates with white bars. Despite this the neural network will detect a car as a car, even if its car plate is already correctly anonymised, i.e. covered with a white bar.
2. Photo shows only very small elements: Very small elements, i.e. cars or persons in the background of an image, which are not recognisable, do not have to be anonymised. Nevertheless, the neural network will detect these small cars, trucks, persons, etc. and thus mark the photos as containing potential non-anonymised elements.
3. Photo shows only a non-recognisable part of a car, person: The neural network detects objects, even if it is only partially visible. It therefore marks photos as containing potential non-anonymised objects, even if only a hand, an arm or a door of a car is visible, which do not have to be anonymised.
4. Wrongly classified objects: The neural network wrongly classified images as containing a certain element, which they did not, e.g. an animal or plant, classified as a person. The priority of the classification process was to not miss any (or as few as possible) non-anonymised objects. Therefore the object threshold score was set to a very low value of 0.1 to avoid missing any non-anonymised elements. Albeit ensuring this, the very low threshold score also delivers wrongly classified objects.

In total 1,016 images were removed from the original source set, which include the ones from columns "*no harmo*", "*2nd step*", and "*corrupted*".

Table 2. Results of the photos screening with potential anonymisation issues. *source* specifies the total number of LUCAS cover images on disk; *no harmo* indicates LUCAS cover images on disk that do not have a corresponding row in the LUCAS harmonised product (d'Andrimont et al. (2020)); *no exif* is for images on disk that do not have any EXIF information encoded; *1st step* are images flagged by the YOLO network; *2nd step* are images flagged manually from the YOLO set as having some element, which is subject to anonymisation; *corrupted* are the images that have a visual distortion that makes the image unusable; the final column shows the images per year that are part of the published set.

Year	Total number of photos surveyed			Flagged photos			Total number of photos published
	source	no harmo	no exif	1st step	2nd step	corrupted	
2006	107,140	54	3	1,007	63	1	107,022
2009	150,125	39	9,559	2,239	80	13	149,993
2012	204,944	0	9,652	3,930	88	50	204,806
2015	217,638	0	1,654	4,654	28	1	217,609
2018	195,814	511	2,085	5,050	87	1	195,216
Total	875,661	604	22,953	16,880	346	66	874,646

110 6 Harmonisation of the filename and watermark

A number of changes had to be done to the filename and directory tree in order to harmonise both between the survey years. Namely, certain years had listed countries with a different country code (eg. "GR" instead of "EL"; or "GB", instead of "UK"), filenames had used an upper or a lower case for either the "c" to indicate the "cover" status of the LUCAS image, or differences in the ".jpg" extension. To coherently catalogue this, all images were renamed to fit the convention
 115 "LUCASYYYY_PointID_Cover.jpg", where YYYYY is a placeholder for the year of the survey. Additionally, watermarks were added to the 2009 and 2012 images in cases where these were lacking.

7 Final Data Overview

The distribution of LUCAS Cover photos per land cover and per year is shown in Figure 5. The distribution per country is presented in Table 3. For each survey year, a number ranging from 107,022 (in 2006) to 217,609 (in 2015) were collected
 120 totaling 874,666 for the five surveys. The sampling of LUCAS aims to revisit some of the points in successive surveys resulting thus to point revisit for each point surveyed ranging from one to five as shown in Figure 4. In Figure 6, one random photo example is shown for each land cover class.

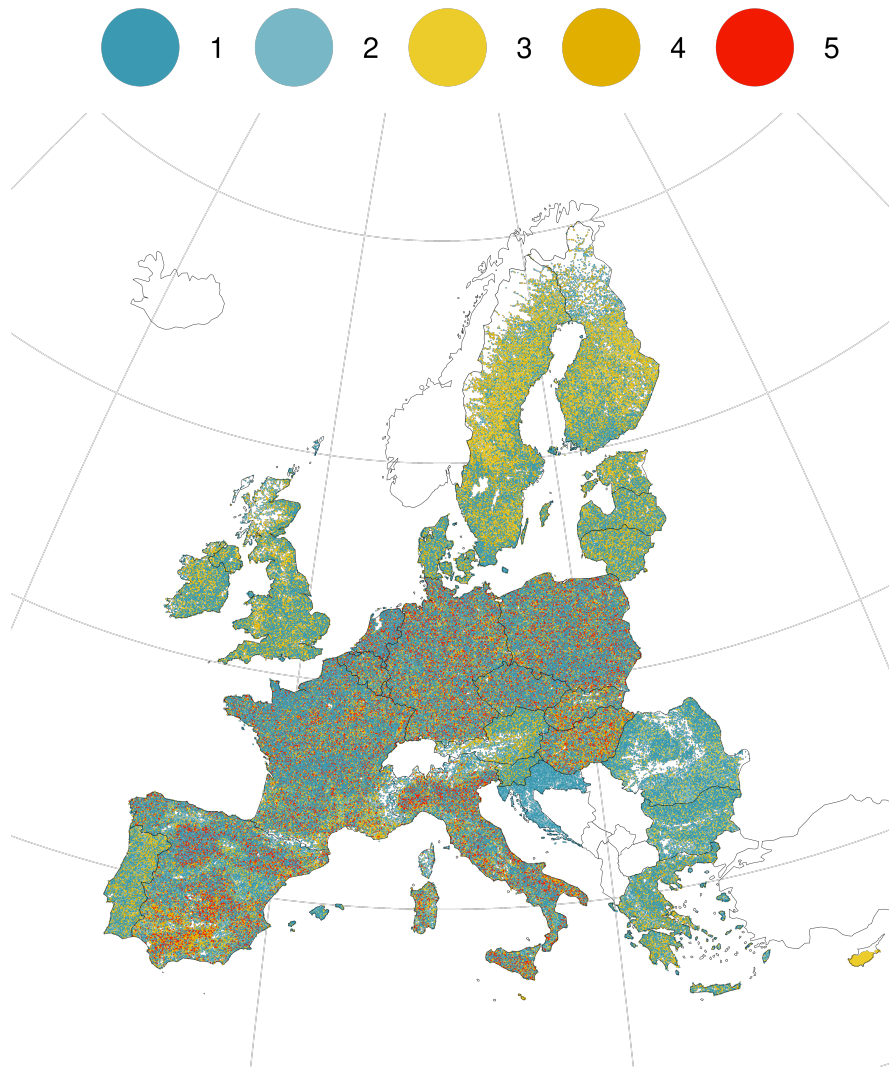


Figure 4. LUCAS Cover photos geographical distribution and number of (re)visits to each survey over the five surveys between 2006 and 2018. Visits range from one to five. Map rojection: EPSG 3035.

Table 3. Number of LUCAS Cover photos per country and per year.

	2006	2009	2012	2015	2018	Total #
AT	0	3571	5249	4965	3659	17,444
BE	1898	1066	1856	1907	2187	8914
BG	0	0	5794	5226	4977	15,997
CY	0	0	1045	1127	1136	3308
CZ	4568	4230	5097	5068	4779	23,742
DE	5311	16,333	21,497	21,364	19,765	84,270
DK	0	1881	2857	3026	2610	10,374
EE	0	1507	1773	1806	1418	6504
EL	0	4461	5938	6202	6881	23,482
ES	23,451	18,762	28,447	28,623	25,525	124,808
FI	0	10,230	9281	10,422	6545	36,478
FR	29,187	22,614	31,005	32,674	31,570	147,050
HR	0	0	0	2674	2053	4727
HU	6657	4377	4124	4047	3276	22,481
IE	0	1414	2336	2495	2505	8750
IT	12,315	10,345	15,086	15,230	15,131	68,107
LT	0	2780	3491	3420	2608	12,299
LU	156	133	178	181	210	858
LV	0	2543	3341	3669	2826	12,379
MT	0	0	43	50	48	141
NL	2479	1652	1609	1693	3122	10,555
PL	18,433	14,709	19,059	18,963	18,064	89,228
PT	0	3848	6018	5714	4624	20,204
RO	0	0	641	10,385	8473	19,499
SE	0	13,624	16,876	14,646	9556	54,702
SI	0	1036	1381	1440	1382	5239
SK	2567	2230	2066	2101	1760	10,724
UK	0	6642	8709	8475	8526	32,352
NOT EU	0	5	9	16	0	30
Total # records	107,022	149,993	204,806	217,609	195,216	874,646

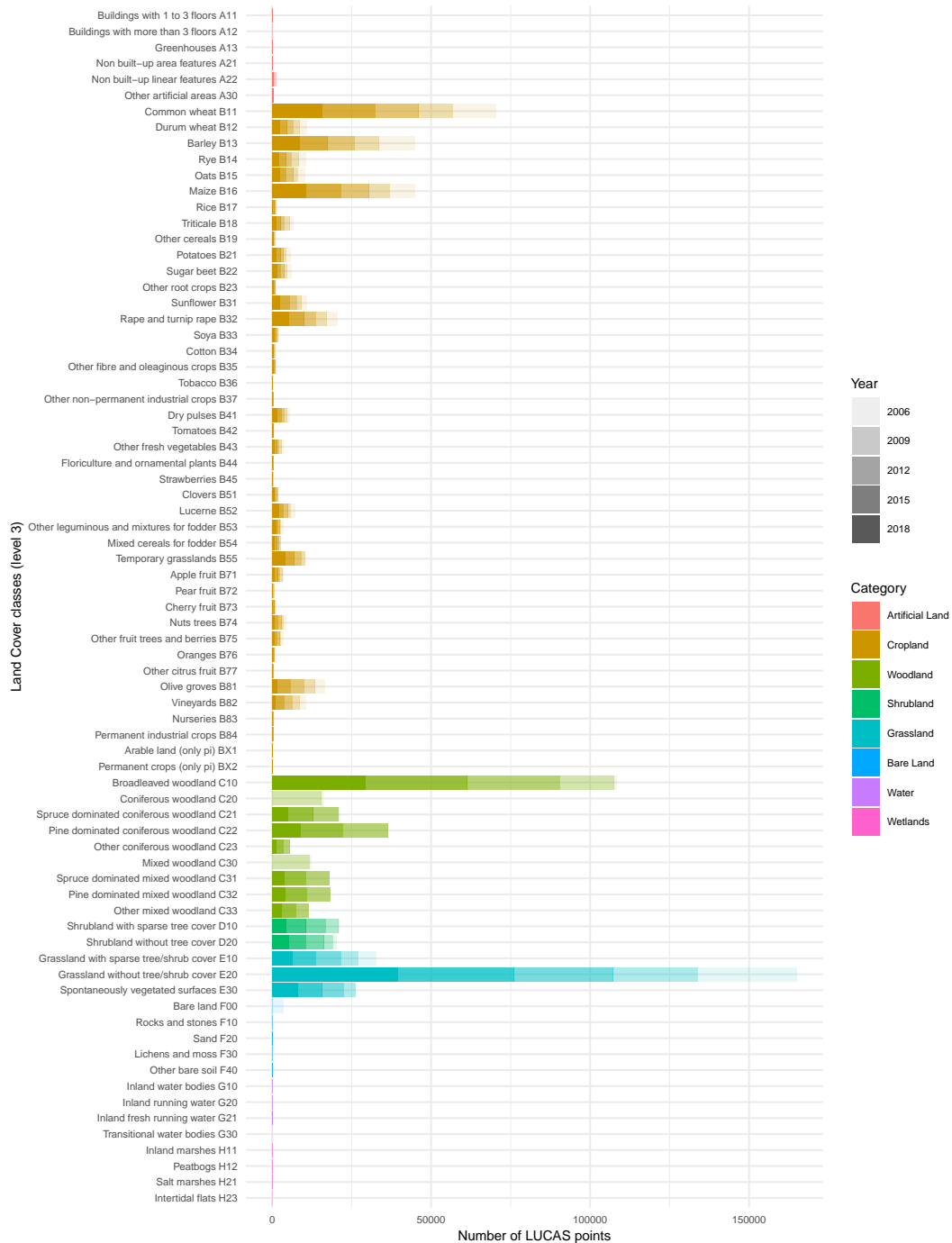


Figure 5. Distribution of LUCAS Cover photos in land cover classes in the multi-year harmonised LUCAS database. In cases where survey years are not present please orientate oneself with reference to adjacent classes of the same color. Counting for the distribution of each class begins at 2018 and ends with 2006 due to the relative abundance of 2018 in terms of classes compared to other years.



Figure 6. Examples of LUCAS Cover photos for all classes. The land cover class is shown in the top left corner of the image in white. The letter at the top of the row represents the LUCAS level 1 label (variable *letter_group*). See Figure 5 for label correspondences.

8 Limitations

Several limitations inherent to the dataset are briefly discussed. The first limitation is linked to the survey protocol, which is not detailing the field of view required to take the photos. Indeed, the instruction to the surveyor is to make sure the plant could be recognised on the picture which is subjective to the surveyor. As illustrated in Figure 6, the photos could be taken with a diversity of views: whole plant views, landscape views (sometimes with sky), plants with artificial background (red support), plants with bare soil. Also sometimes, the surveyor takes the plant from the soil and the pictures thus contain the root system and vegetative organs. Future surveys could consider specifically collecting information on the view type. Applications dedicated to recognizing plant species such as PI@ntNet ask the surveyor to select the type of view as leave, flower, fruit, bark, whole plant or other (Goëau et al., 2013).

Another limitation is the lack of EXIF information for some photos as highlighted in Table 2. Also, the quality of the EXIF data collected, when available, depends on the quality of the sensors and its calibration. Standardizing the type of sensors used to collect the images would greatly facilitate this routine and the uptake of the data. Another option would be to hardcode some variables when possible, such as looking direction from time of day and year and the angle of shadows when sunny.

9 Potential use of the data and perspectives

The LUCAS Cover dataset with systematically sampled geo-located observations and photos of crops, trees, shrubs, grasses, and other plants, can be the source for different uses and drive the development of various applications. The specific advantages are 1) the sample design where the regular systematic 2-km LUCAS grid ensures an exhaustive EU-wide coverage, 2) the observations were done during a period of 15 years with several of the points revisited up to 5 times providing a unique historical perspective, 3) the photos are annotated with a label following the LUCAS legend, and 4) while this label may not be precise enough for various applications, computer vision based methods could extract information from the image and enrich the label. . Indeed, LUCAS has been designed to collect statistics about land use and land cover, and specific applications will have different needs. The precision of the legend is for example not sufficient for botanical applications that need species level information on observed plants. However, the dataset could thus provide training data to build deep learning convolutional neural networks to recognize and classify trees, plants, and crop types along with their phenological stages on photos, such as in d'Andrimont et al. (2022b).

Indeed, recent advances in combining photos sources from citizens and experts in combination with computer vision are simultaneously enabling species identification and the gathering of occurrence data (e.g. PlantNet (Goëau et al., 2018), iNaturalist (Nugent, 2018), or Flora Incognita (Mäder et al., 2021)). Collection of such geo-located plant species occurrences contribute to collaborative data platforms such as the Global Biodiversity Information Facility (GBIF). This can be complimentary to long-term and high-quality but resource-intensive biodiversity assessments by professional botanists (Miller-Rushing et al., 2012). The photos in this new LUCAS cover photo dataset could be ingested in such applications. In fact, the LUCAS Cover photos of crops (letter group "B") are currently used to generate a specific application within PI@ntNet to recognize crops.

155 10 Conclusions

The LUCAS surveys have resulted in the most comprehensive in-situ database on land cover and land use in the EU. While close-up photos of the land cover had been collected for most of the in-situ points, they had never been published. This data paper represents an effort to organize, document, curate, and publish this dataset following FAIR principles. This resulted in 874,646 geo-located photos along with surveyed information on land cover and land use following LUCAS legend level 2, 160 inherited from the attribute information of the LUCAS harmonised product. The LUCAS Cover photos and dataset can feed various applications and developments relying on recent advances in geo-spatial analysis and statistical learning.

11 Data availability

This section describes the data-set provided along with this manuscript including the tables and photos. The data is available at https://jeodpp.jrc.ec.europa.eu/ftp/jrc-opendata/LUCAS/LUCAS_COVER/, d'Andrimont et al. (2022a).

165 1. **Photos** The 874,646 LUCAS Cover photos are available on the FTP: Downloadable here https://jeodpp.jrc.ec.europa.eu/ftp/jrc-opendata/LUCAS/LUCAS_COVER/. The directory tree for the photo database follows the standard of the original EUROSTAT data. It is thereby organised, starting from the folder shown in the provided link, descending into a folder specifying the year of the survey ("LUCASYYYY"), followed by folders of each respective NUTS0 code that the point is located in, in turn proceeded by folders of the first three digits, and the second three digits of the point id. The 170 JPG files that constitute the LUCAS Cover photos are to be found in the folder named after the second three digits of the point id, and named according to the convention described in Section 6.

2. **Tables** (exif and LUCAS harmonised) https://jeodpp.jrc.ec.europa.eu/ftp/jrc-opendata/LUCAS/LUCAS_COVER/tables

LUCAS cover exif table (*lucas_cover_exif.csv*). The table contains 82 variables described in Table 1.

175 **LUCAS harmonised cover table** (*lucas_harmo_cover_attr.csv*). The table contains 121 variables described in Table 1.

In addition to photos' availability on this FTP, the photos are available on the GISCO platform (https://gisco-services.ec.europa.eu/lucas/photos/*/*/*/*C.jpg).

Author contributions. All the authors processed and analyzed the data, wrote the paper, provided comments and suggestions on the manuscript. ESTAT designed the survey methodology. EFTAS and Imaging Consulting carried out the anonymisation process of the LUCAS Cover photos. 180

Competing interests. The authors declare that they have no known competing financial interests or personal relationships that could have appeared to influence the work reported in this paper.

Acknowledgements. The authors would like to express their appreciation to all that have been involved in the LUCAS surveys and especially to the LUCAS surveyors for their careful observations that underpin the value of the resulting LUCAS datasets.

185 References

- d'Andrimont, R., Yordanov, M., Martinez-Sanchez, L., Eiselt, B., Palmieri, A., Dominici, P., Gallego, J., Reuter, H. I., Joebges, C., Lemoine, G., et al.: Harmonised LUCAS in-situ land cover and use database for field surveys from 2006 to 2018 in the European Union, *Scientific Data*, 7, 1–15, 2020.
- d'Andrimont, R., Yordanov, M., Martinez Sanchez, L., Haub, P., Buck, O., Haub, C., Eiselt, B., and Van Der Velde, M.: LUCAS Cover
190 2006-2018, <https://doi.org/http://data.europa.eu/89h/c83906d7-1817-495f-b4ba-f2e4b8859d48>, 2022a.
- d'Andrimont, R., Yordanov, M., Martinez-Sanchez, L., and van der Velde, M.: Monitoring crop phenology with street-level imagery using computer vision, *Computers and Electronics in Agriculture*, 196, 106 866, 2022b.
- ESTAT: Technical reference document S1 : Stratification Guidelines, https://ec.europa.eu/eurostat/documents/205002/7329820/LUCAS2018_S1-StratificationGuidelines_20160523.pdf, 2018.
- 195 Eurostat: Technical reference document C-1: Instructions for surveyors, <https://ec.europa.eu/eurostat/documents/205002/8072634/LUCAS2018-C1-Instructions.pdf>, 2018.
- Gallego, J. and Bamps, C.: Using CORINE land cover and the point survey LUCAS for area estimation, *International Journal of Applied Earth Observation and Geoinformation*, 10, 467–475, 2008.
- Gallego, J. and Delincé, J.: The European land use and cover area-frame statistical survey, *Agricultural survey methods*, pp. 149–168, 2010.
- 200 Goëau, H., Bonnet, P., Joly, A., Bakić, V., Barbe, J., Yahiaoui, I., Selmi, S., Carré, J., Barthélémy, D., Boujemaa, N., et al.: PI@ ntnet mobile app, in: *Proceedings of the 21st ACM international conference on Multimedia*, pp. 423–424, 2013.
- Goëau, H., Joly, A., Bonnet, P., Lasseck, M., Šulc, M., and Hang, S. T.: Deep learning for plant identification: how the web can compete with human experts, *Biodiversity Information Science and Standards*, 2, e25 637, 2018.
- Harvey, P.: ExifTool, 2013.
- 205 Mäder, P., Boho, D., Rzanny, M., Seeland, M., Wittich, H. C., Deggelmann, A., and Wäldchen, J.: The Flora Incognita app—interactive plant species identification, *Methods in Ecology and Evolution*, 12, 1335–1342, 2021.
- Miller-Rushing, A., Primack, R., and Bonney, R.: The history of public participation in ecological research, *Frontiers in Ecology and the Environment*, 10, 285–290, 2012.
- Nugent, J.: INaturalist, *Science Scope*, 41, 12–13, 2018.
- 210 Redmon, J. and Farhadi, A.: YOLOv3: An Incremental Improvement, <https://doi.org/10.48550/ARXIV.1804.02767>, 2018.
- Scarnò, M., Ballin, M., Barcaroli, G., and Masselli, M.: Redesign sample for Land Use/Cover Area frame Survey (LUCAS) 2018, *Statistical Working Papers*, <https://doi.org/10.2785/132365>, 2018.
- Wilkinson, M. D., Dumontier, M., Aalbersberg, I. J., Appleton, G., Axton, M., Baak, A., Blomberg, N., Boiten, J.-W., da Silva Santos, L. B., Bourne, P. E., et al.: The FAIR Guiding Principles for scientific data management and stewardship, *Scientific data*, 3, 1–9, 2016.