

Revisiting five decades of ^{234}Th data: a comprehensive global oceanic compilation.

E. Ceballos-Romero^{1,2}, K. O Buesseler², M. Villa-Alfageme¹

¹Departamento de Física Aplicada II. [ETSAETSIE](#). Av. Reina Mercedes 4. Universidad de Sevilla. 41012 Sevilla, Spain. [e-mail: eeceballos1@us.es](mailto:eeceballos1@us.es). Phone: +34 954 555 5979

²Department of Marine Chemistry and Geochemistry, Woods Hole Oceanographic Institution, Clark Building 447, Woods Hole, MA 02543-1541, USA

Correspondence to: Elena Ceballos-Romero (eeceballos1@us.es)

Abstract. We present here a global oceanic compilation of ^{234}Th measurements that collects results from researchers and laboratories over a period exceeding 50 years. The origin of the ^{234}Th sampling in the ocean goes back to 1967, when Bhat et al. (1969) initially studied ^{234}Th distribution relative to its parent ^{238}U in the Indian Ocean. However, it was the seminal work of Buesseler et al. (1992) - in which it was proposed an empirical method to estimate export fluxes that particulate organic carbon (POC) flux could be calculated from ^{234}Th distributions if the ratio of POC to ^{234}Th measured on sinking particles (POC: ^{234}Th) at the desired depth was known - that drove the extensive use of the ^{234}Th - ^{238}U radioactive pair to evaluate the efficiency with which photosynthetically fixed carbon is exported organic carbon export from out of the surface ocean by means of the biological carbon pump. Since then, a large number of ^{234}Th depth profiles have been collected using a variety of sampling instruments and strategies that have changed during the past 50 years. The present compilation is made of a total 223 data sets: 214 from studies published either in articles in referred journals, PhD thesis or repositories, and 9 unpublished data sets. The data were compiled from over 5000 locations spanning all the oceans for total ^{234}Th profiles, dissolved and particulate ^{234}Th activity concentrations (in dpm L⁻¹), and POC: ^{234}Th ratios (in $\mu\text{mol dpm}^{-1}$) (from both sediment traps and filtration methods that include two sizes classes: 1-53 μm and < 53 μm). A total of 379 oceanographic expeditions and more than 56600 ^{234}Th and 18000 ^{238}U data points have been gathered in a single open-access, long-term and dynamic repository. This paper introduces the dataset along with informative and descriptive graphics. Appropriate metadata have been included and compiled, including geographic location, date, and sample depth, among others. When available, we also include water temperature, salinity, ^{238}U data (over 18200 data points) and particulate organic nitrogen data. Data sources and methods information (including ^{238}U and ^{234}Th) are also detailed along with valuable information for future data analysis such as bloom stage and steady/non-steady state conditions at the sampling moment. The data are archived on PANGAEA repository, with the dataset's DOI doi.pangaea.de/10.1594/PANGAEA.918125 (Ceballos-Romero et al., 2021). This provides a valuable resource to better understand and quantify how the contemporary oceanic carbon uptake functions and how it will change in future.

1 Introduction

For several decades, radioactive tracers have been used to gain a better understanding of different oceanographic processes. In the context of the Biological Carbon Pump (BCP) (Eppley and Peterson, 1979; Volk and Hoffert, 1985), radionuclides such as ^{210}Po and thorium isotopes, are extensively used to study the various physical, chemical or biological processes involved in the particle export and flux attenuation in the oceans (Cochran and Masque, 2003). Radionuclides are characterized by a unique property: their half-lives, which accounts for the time it takes for one-half of the atoms of a radioactive element to undergo radioactive decay and thus transforming to a different isotope. Half-lives are not affected by temperature, physical or chemical state, or any other influence. As a result, the concentration of naturally occurring radioactive elements varies over time at well-characterized decay and production rates. Observations of radionuclides distributions in the water column, in time and space, provide valuable insights into the presence and rates of ocean processes on spatial scales from local to basin-wide and timescales of days to ~~months and years~~millenniums depending on the radionuclide employed.

The naturally occurring radioisotope ^{234}Th has been commonly used to understand natural aquatic processes in four major areas: ~~vertical transport~~, particle cycling, horizontal transport, ~~and~~ sediment dynamics, and vertical transport (Waples et al., 2006). ^{234}Th is collected by a variety of sampling procedures since its initial use by Bhat et al. (1969). ^{234}Th chemistry dictates that it is adsorbed onto particles surface and effectively scavenged from the dissolved water phase. Hence, when biological activity is high, ~~a~~ ^{234}Th is removed from the surface ocean and transported downward by the sinking particles, thereby generating a deficit relative to its soluble or “conservative” parent ^{238}U . This deficit can be used to calculate the downward flux of ^{234}Th . An excess in ^{234}Th activity – i.e. a daughter concentration higher than the parent one - is attributed to fragmentation processes that result in the conversion of sinking to non-sinking particles, generically termed “remineralization” (Maiti et al., 2010). Due to its short half-life of $T_{1/2} = 24.1$ days (decay constant: $\lambda = \ln 2/T_{1/2} = 0.02876 \text{ d}^{-1}$, mean life time: $\tau = 34.8 \text{ d}$) and its particle reactivity in seawater it is suitable to trace processes occurring in the upper ocean on time scales from days to months (Rutgers van der Loeff et al., 2006), or even shorter when there is high scavenging by particles (Turnewitsch et al., 2008) (see Section 4.2).

^{234}Th has been an indispensable tool in many oceanographic field expeditions. The most widespread application of the ^{234}Th approach is to estimate the gravitational settling of carbon as Particulate Organic Carbon (POC) out of the surface layer, which results in a downward flux of POC (see e.g., review by Le Moigne et al., 2013b and references therein). To a lesser extent, this radionuclide is also used to estimate the downward flux of other elements to the deep ocean, such Particulate Inorganic Carbon (~~PIC~~) (e.g., Le Moigne et al., (2013a); Wei et al., (2011)), Biogenic Silica (~~BSi~~) (e.g., Buesseler et al., 2005; Lemaitre et al., 2016; Le Moigne et al., 2013a), Particulate Organic Nitrogen (PON) (e.g., Buesseler et al., 1992; Charette and Buesseler, 2000; Murray et al., 1996), or trace metals fluxes (e.g., Black et al., 2018; Lemaitre et al., 2016, 2020; Weinstein and Moran, 2005).

It was in the 90's that an increasing number of studies for ^{234}Th took place. This increase in use is in part due to a variety of new sampling instruments and strategies that have changed over the years. In 2006, a special issue entitled Future Applications of ^{234}Th in Aquatic Ecosystems (FATE, <https://www.sciencedirect.com/journal/marine-chemistry/vol/100/issue/3>) edited by

~~Edited by Claudia R. Benitez-Nelson, Robert F. Anderson~~ was published in Marine Chemistry with the purpose of thoroughly reviewing the use of ^{234}Th in aquatic systems. Papers included reviews of the applications and future uses of this radiotracer (Benitez-Nelson and Moore, 2006; Waples et al., 2006), discussions on the techniques and methodologies used for ^{234}Th analyses (Rutgers van der Loeff et al., 2006), the impact of POC: ^{234}Th ratios and their sampling methodology on POC flux estimates (Buesseler et al., 2006), and ^{234}Th sorption and export models in the water column (Savoye et al., 2006), among other topics. As one of the most actively used tracers in oceanography, Waples et al. (2006) already reported 237 papers dealing with ^{234}Th published in refereed journals. However, after 5 decades of extensive use, a unique repository of ^{234}Th measurements has never been compiled and ^{234}Th data remain scattered when not belonging to major sampling programs (see Section 4 for details). ~~Major observational programs like JGOFS (Joint Global Ocean Flux Study, <http://usjgofs.whoi.edu/>), LTER (Long-Term Ecological Research, <https://lternet.edu/>), UKOA (UK's Ocean Acidification, https://www.bode.ac.uk/projects/data_management/uk/ukoa/cruise_programme/), AMT programme (Atlantic Meridional Transect, https://www.bode.ac.uk/projects/data_management/uk/amt/), CHOICE C (Carbon Cycling in the China Seas: Budget, Controls and Ocean Acidification, http://coe.xmu.edu.cn/En/ContentShow.aspx?Id=COEE_3_3), GEOTRACES@ (<https://www.geotraces.org/>) or, most recently, EXPORTS (EXports Processes in the Ocean from Remote Sensing, <https://oceanexports.org/projectoffice.html>); or seminal field experiments such as VERTIGO (VERTical Transport In the Global Ocean, <https://cafethorium.whoi.edu/projects/vertigo/>), SoFeX (Southern Ocean Iron Experiment, <https://cafethorium.whoi.edu/projects/sofex/>), EisenEx (European Iron Enrichment Experiment in the Southern Ocean, <https://www.bco-dmo.org/project/2056>), or CHINARE (Chinese National Arctic Research Expedition, https://arcticportal.org/ap_library/news/2046 journal advances in polar science sees rapid development and progress of chinare program on arctic science) have never been brought together for ^{234}Th results.~~ Therefore, it is valuable to bring together all existing ^{234}Th ~~concentration~~ data, along with appropriate metadata, in one repository to facilitate further use and analysis.

Previous efforts compiling ^{234}Th -based data have been created to access ~~only~~ ^{234}Th -derived POC fluxes (see Le Moigne et al., 2013b) and, more recently, POC: ^{234}Th ratios (see Puigcorb  et al., 2020 and [doi.pangaea.de/10.1594/PANGAEA.911424](https://doi.org/10.1594/PANGAEA.911424)). In contrast, ^{234}Th we have compiled the complete results of ^{234}Th ~~concentration~~ measurements in sea water and particles at every depth, ~~location~~ location, and time of sampling. The compilation can be found in [doi.pangaea.de/10.1594/PANGAEA.918125](https://doi.org/10.1594/PANGAEA.918125). This article is the report of the compilation, a unique dataset to better understand and quantify how the contemporary oceanic carbon uptake functions and how it will change in future.

The goal of this effort is to serve as a basis for an open-access, long-term and dynamic oceanic repository of ^{234}Th measurements and ~~useful~~ valuable metadata to be used in an accessible, easily findable, and inter-operable way that grows from now on from the contribution of other authors involved in ^{234}Th sampling. Moreover, given the great number of metadata and parameters compiled, the compilation offers multiple ways to use ^{234}Th , even opening the possibility of exploring new applications. For that reason, we have chosen not to compile the derived parameters reported by other authors, such as ^{234}Th

downward fluxes or ^{234}Th -derived POC fluxes, but rather provide the data necessary for others to make such analyses, open to the criteria, modeling, and interpretation chosen by each researcher.

2 Data

2.1 Data organization

We have gathered data sets consisting of ^{234}Th measurements in oceanic waters sampled between 1967 and 2018. The compilation includes a total of ~~56633~~~~56482~~ data points for ^{234}Th activity concentrations (in dpm L^{-1} , referred to as simply ^{234}Th concentrations from now on), distributed as follows: i) 2145~~78~~ for total, ii) 6591 for dissolved, iii) 139~~7755~~ for particulate ^{234}Th measurements, and iv) 1085~~64~~ and v) ~~3634~~~~3750~~ for POC: ^{234}Th and PON: ^{234}Th ratios, respectively (in $\mu\text{mol dpm}^{-1}$). Additionally, ^{238}U concentrations (1825~~67~~ data), and POC (765~~19~~ data) and PON (~~1740~~~~3624~~ data) concentrations (in $\mu\text{mol L}^{-1}$) are also reported. POC and PON concentrations are referred to as “CHN” (Carbon-Hydrogen-Nitrogen) in the compilation. We are aware that CHN is not the only analytical method that can be used to determine POC and PON concentrations. An elemental analyzer – isotope ratio mass spectrometer (EA-IRMS) is also widely used for this purpose (see e.g., studies by
(Lemaitre et al., 2018; Planchon et al., 2015), but we have used this notation for the sake of simplicity. Please refer to the original source for the analytical method used to measure these data. Temperature and salinity values are also included when possible, making a total of ~~5959~~~~5652~~ values ~~compiled-compiled~~ for temperature and 1272~~12~~ values for salinity. When fields are missing for a given record, the data are entered as “-999”.

The data have been extracted from a total of 219 different studies published in refereed journals between 1969 and 2020, ~~54~~ PhD dissertations, ~~8-9~~ data sets accessible in 4 different public repositories, and 9 unpublished ones directly provided by authors (listed in *Table 1*) spanning all oceanic regions (*Figure 1a*) and compiled in a total of 223 data sets. The data repositories include: 1) BCO-DMO® (“Biological & Chemical Oceanography Data Management Office”, <https://www.bco-dmo.org/>), 2) DARWIN® (“Data 110 and Sample Research System for Whole Cruise Information in JAMSTEC”, http://www.jamstec.go.jp/e/about/informations/notification_2021_maintenance.html), 3) EDI Data Portal® (“Environmental Data initiative”, <https://portal.edirepository.org/nis/home.jsp>), and 4) PANGAEA® (<https://www.pangaea.de/>). Additionally, many of the data corresponding to published ~~GEOTRACES~~~~GEOTRACES®~~ (<https://www.geotraces.org/>) cruises can be found in GEOTRACES website (see the most recent version of its intermediate data product Intermediate Data Product 2017-released in 2021 (GEOTRACES Intermediate Data Product Group, 2021)~~(Schlitzer et al., 2018)~~).

Each data set is univocally identified with a unique integer record ID number (denoted as “Reference_USE”) and consists of two tables: i) the “metadata” and ii) the “data”.

2.1.1. “Metadata” sheet

The “metadata” table is a list of the data origin in its broadest sense at a glance. It contains information structured in 6 categories: 1) “REFERENCE_USE”, 2) “INFO”, 3) “DATA”, 4) “METHODS”, 5) “ADDITIONAL_DATA”, 6)

130 “DATA_SOURCE”. The full list of metadata included in each dataset and a brief description of the table fields can be found in the Supplementary Material (~~SM~~) (see *Table S1*).

There are data from 379 cruises, covering 5134 locations spanning across all oceanic regions (*Figure 1a*). Some stations were part of cruise transects whereas others were part of small-scale surveys or reoccupation of the same location at different seasons and years. In all cases, sampling region and period – including bloom stage at the sampling moment when indicated by the authors – are given as metadata as part of the “INFO” section, where a total of 17 fields are reported (see *Table S1*). ~~A summary of the sampling period, the maximum and minimum latitude and longitude of the region surveyed, and the maximum depth sampled for ²³⁴Th is provided.~~

Information such as the project name, when sampling took place within an observational program, cruise name, leg details, research vessel, and chief scientist are indicated. A summary of the sampling period, the maximum and minimum latitude and longitude of the region surveyed, and the maximum depth sampled for ²³⁴Th is also provided. When available, for the sake of a better interpretation of the data for the accurate POC flux assessment, the stage of the bloom have also been included (categorized as “bloom”, “pre-bloom”, “post-bloom” and “no bloom”), as recommended by e.g., Ceballos-Romero et al. (2016), (2018). Blooms stages are distinguished as “non bloom”, “pre bloom”, “bloom” and “post bloom” conditions, respectively. Note that we do not assess the bloom stage but instead we include the information as indicated by the original authors when provided. To distinguish between the periods before and after the peak in primary production, we identify “development of the bloom” and similar expressions as pre-bloom stage and “decline of the bloom” and similar as post-bloom phase. Only when bloom or non-bloom conditions are stated by authors, we assigned these phases. When none of these stages are referenced to, not information is included (noted as “-999”). We acknowledge there could be issues on the way the different authors have decided if the conditions where non-bloom, pre-bloom, bloom, or post-bloom over the different years that are out of the scope of this compilation and were not evaluated. We plan to address this gap in the compilation in future versions of it (see Section 5). Additionally, information such as the project name, when sampling took place within a major observational program, cruise name, leg details, research vessel, and chief scientist are also indicated. A total of 17 fields are reported in this section (see *Table S1*).

The “DATA” section provides information of the data set contents at glance with YES/NO indicators to the basic data of ²³⁸U, ²³⁴Th (total, dissolved and particulate phases) and POC(PON):²³⁴Th ratios. The fraction size(s) details and the number of total stations and samples are also reported. A total of 13 parameters are detailed in this section.

The “METHODS” section is intended to provide useful interpretive information regarding how the sampling and/or measurements were accomplished at a glance. It provides basic information about i) ²³⁸U determination: whether it was directly measured, or salinity derived, in which case the salinity relationship employed is specified; ii) total ²³⁴Th sampling and radiochemical purification methods, sampling methods for the iii) dissolved, and iv) particulate ²³⁴Th phases; and v) the

modeling approach followed when ^{234}Th data were used to estimate POC fluxes (i.e., the assumption of steady (SS) or non-steady state (NSS) conditions). A final space for comments of any kind is included in this section.

The potential of ^{234}Th data increases when combined with methods that account for export episodes over different timeframes of a bloom period, such as ^{210}Po - ^{210}Pb , or sediment traps (see e.g., Ceballos-Romero et al., 2016). For that reason, we included information regarding the availability of some other techniques when combined with ^{234}Th sampling in the “ADDITIONAL_DATA” section. ~~We also report the existence of~~ additional data of interest ~~in the “ADDITIONAL_DATA” section are specific~~ with YES/NO indicators for the cases of i) ^{234}Th underway sampling, ii) sediment traps deployments, iii) ^{234}Th was paired with ^{210}Pb - ^{210}Po disequilibrium sampling, and iv) CHN ~~(Carbon Hydrogen Nitrogen) data~~. Note that this section is merely intended as informative of the sampling methods used complementarily to the ^{234}Th technique. Both ^{234}Th underway data and POC: ^{234}Th and PON: ^{234}Th ratios from sediment traps are reported when available. However, ^{210}Pb - ^{210}Po activities concentrations are not compiled in this dataset. The availability of these data is indicated as reported by authors. We have only consulted publications, and cruise reports when accessible to gather information for these metadata so we acknowledge that information as to the existence of these data might be missing. We therefore recommend using them cautiously when stated “NO (available)” but fully trust it when stated “YES”. To report an update to the metadata or an error in the data compiled, we encourage authors to contact us, and changes will be included in future versions of the compilation (see Section 5).

~~Both ^{234}Th underway data and POC: ^{234}Th and PON: ^{234}Th ratios from sediment traps are reported when available. However, neither ^{210}Pb - ^{210}Po activities nor CHN data are compiled in this dataset. The availability of these data is indicated as reported by authors. It is also worth mentioning here that the amount of data that could be additionally reported in the compilation is very extensive due to the wide applicability that has been shown for ^{234}Th along the years (see e.g., review by Waples et al., 2006). The inclusion of new parameters in future version of the compilation will be discussed in Section 5 as part of our assessment of steps towards improving the global data set.~~

Finally, several details regarding the data source are included in the 8 fields specified in the “DATA_SOURCE” section, including a YES/NO indicator for the publication date. The data owners are always clearly indicated by the first author(s) of the publication or data set. In the case of data published in research articles, the journal and the publishing year are indicated, while in the case of unpublished data obtained from personal communication (as is the case for 9 datasets), “np” (stating for non-published) is given in the journal information and no data are provided as publication year (indicated as “-999”). ~~Where~~ If data had been assigned a Digital Object Identifier (DOI), this is included in DOI/others. When no DOI is available, the data URL source –either database or publication links, is included instead. Other URL sources or personal communication from data source is keyed by the text variable “data_resource” in the “metadata” table, when available.

Most of the measurements were obtained from publications. In these cases, if the data were transcribed from tables, the table number is also given as “data localization”. If data were only available graphically, a computer program to digitize the data

from plots was used (WebDigitizer, <https://automeris.io/WebPlotDigitizer/>) and the figure number is also given. In the rare cases in which data were not accessible through any of these procedures, the authors were directly contacted for data. For those cases, the author(s) contacted is-(are) indicated in the “data localization” field.~~localization.~~

Finally, a space for further links or information of interest is provided under the text variable “other DOI/resources”. In the few cases that the same data were reported in another publication (e.g., Murray et al., 1996, Dunne et al., 1997 and Murray et al., 2005 reported the same data from the U.S. JGOFS (Joint Global Ocean Flux Study) program during 1992 in the Equatorial Pacific), it was indicated under this text variable.

2.1.2. “Data” sheet

The “data” table is the data set core and contains all the data detailed above (more details in *Table S2*).

Each data point is accompanied by cruise and station IDs, location – latitude, longitude, depth, and additionally bottom depth when available – and sampling date – including month-date-year and Day of Year (DOY) formats –. All ^{234}Th (total, dissolved and particulate-~~activity~~) ~~activities~~concentrations- were converted to dpm L^{-1} (density 1027 kg m^{-3}) if not already reported in these units. POC: ^{234}Th and PON: ^{234}Th ratios are given in $\mu\text{mol dpm}^{-1}$ and include samplings with sediment traps and filtration methods, in which we ~~included-report~~ i) bottles- Go-Flo and Niskin types- ii) filtration systems, iii) SPLITT (split flow-thin cell fractionation), and iv) (large or small volume) in-situ pumps for either the entire particulate fraction or two sizes classes (preferably $1\text{--}53 \mu\text{m}$ and $\geq 53 \mu\text{m}$) when available. These size-classes were chosen largely based on results of Bishop et al., (1977), Clegg and Whitfield (1990), and others, who assumed that the $>53 \mu\text{m}$ size-class ~~is-was~~ responsible for most of the mass flux into traps. Other cut offs of $51 \mu\text{m}$ or $70 \mu\text{m}$ and other size classes are found and are noted when different than $53 \mu\text{m}$. The particles’ sampling method – categorized as “method 1” (for filtration methods) and “method 2” (for sediment traps) – and size fractions – categorized as “small” or “large” – are specified as part of the data. Total, ~~particulate~~particulate, and sediment traps ^{234}Th sampling depths are separately indicated. When reported, water temperature, salinity, and ^{238}U measurements are included. Moreover, if accessible, POC and PON concentrations (“CHN” data in $\mu\text{mol L}^{-1}$) are included.

In all cases we assume that the originating authors and editors have undertaken steps necessary to control data quality. Measurement uncertainties in the data points are compiled as provided by the ~~data-measurer~~original authors (e.g., “uncert_total_ ^{234}Th ”). Please refer to original source for whether data uncertainty includes only the one ~~signa~~sigma counting error, or other factors, such as uncertainty on volumes, detector efficiency, background, etc.

2.2 Data formats and availability

The data are archived on PANGAEA repository, with the data set’s DOI <https://doi.pangaea.de/10.1594/PANGAEA.918125> (Ceballos-Romero et al., 2021). The data table is available for download either as a unique merged file containing all data sets and metadata or as individual excels files.

Moreover, the template followed to compile the data set (including the “metadata” and “data” tables) along with instructions to fill in this template are made available in PANGAEA for any author who either wants to review, complement a data set
225 included in this compilation or contribute to its extension with a new data set. We strongly encourage authors to contact us to submit suggestions or request to amend the data sets compiled.

3 Scope and introduction to the data set

In this article, we aim at providing a broad overview of the character of the data sets to be used ~~with-for~~ different purposes in future studies. We therefore provide several graphics to indicate the scope and nature of the data compiled. These include maps
230 of sampling locations (*Figure 1a*) and time histories of analyses per year for ^{234}Th measurements (*Figure 2*) among others. Additionally, a summary table with the most remarkable metadata is also provided in doi.pangaea.de/10.1594/PANGAEA.918125 (in the “Download data” section and “View dataset as HTML” option). Note that the compilation here presented does not overlap the previous compilation by Le Moigne et al. (2013), where ~~exclusively~~ ^{234}Th
~~flux, POC:~~ ^{234}Th ratios and ^{234}Th -derived POC fluxes were gathered together ~~and-along with primary production data~~ mostly
235 for a fixed depth of 100 m or 150 m only.

~~Here, we give an overview of the compilation and some important aspect for its use. A historical review of the 50 years of the ^{234}Th studies is given in Sect 4, while some of the perspectives and applications we suggest for the datasets are briefly commented on in Sect 5.~~

3.1. General overview

~~In this section we give an overview of the compilation and some important aspects for its use. In section 4 we present a historical review of the 50 years of the ^{234}Th studies. In Section 5 we discuss steps towards improving the global data set. And in Section 6 we briefly suggest some future perspectives and applications for the data sets.~~

The sampling locations shown in *Figure 1a* are dominated by cruise tracks mostly in the Northern Hemisphere (NH) (*Figure SI-in-the-SM*), although there are also a few locations in the Southern Hemisphere (SH) with significant repeated sampling,
245 especially in the Southern Ocean (*Figure 1b*). Over a total of 379 cruises compiled, 294 took place exclusively in the NH (78%), only 53 in the SH (14%), and a total of 32 (8%) crossed the Equator and sampled locations in both hemispheres.

Many of these expeditions were carried out in the framework of larger research programs. For those cases, this information has been included as metadata in the compilation. During these 50 years of ~~study~~ ^{234}Th data, we have ~~identified-selected~~ a total of 13 ~~major~~-ocean programs ~~where ^{234}Th has been widely applied and~~ that have provided invaluable knowledge to the ^{234}Th
250 approach (see *Table 2*). ~~Note that these programs have been chosen with the purpose of providing a wide global distribution and international representation of ^{234}Th from different institutions and organizations.~~ A total of 68 (30%) of the data sets were collected during surveys as part of one of these 13 programs, ~~as reported by the authors~~. Additionally, for cruises belonging to specific projects or experiments, this information has also been ~~compiled~~reported.

Sampling locations for ^{234}Th also include a number of long-term, high-frequency observations at fixed locations in the open ocean, referred to as (long-term) time-series stations (~~(TSS)~~– from now on. These stations offer a crucial observational strategy for capturing the dynamic temporal changes in ocean conditions and biogeochemical processes at the seasonal and decadal scale. Moreover, it allows investigating short-term episodic events usually unaccounted for by oceanographic cruises. A great number of ~~time-series stations~~ TSS that are either operational, registered (for future operation), inactive or closed spread across the globe (source: <https://www.ocean-ops.org>). We have acknowledged the importance of sampling at these TSS by identifying matches with ^{234}Th sampling locations (see *Figure 1c*). Coincidences between locations with ^{234}Th data available and the position of a ~~time-series~~ TSS station have been reported in the metadata section with the label “time-series” in the “number of stations” field. Note that this should not be mistaken with repeated sampling of a location during a cruise, which has also been acknowledged with the label “re-occupied” in the same field. A total of 98 data sets (44%) reported samplings on at least one TSS location while only 33 (15%) reoccupied the sampling site. The most frequent TSS sampling sites found in the compilation include the *Bermuda Atlantic Time Series Study* (BATS: 31.50°N, 64.10°W, <http://bats.bios.edu/>), the *Hawaii Ocean Time series* (HOT: 22.45°N, 158°W, https://hahana.soest.hawaii.edu/hot/hot_jgofs.html) at station ALOHA, the *Dynamics of Atmospheric Fluxes in the MEDiterranean sea* (DYFAMED: 43.42°N, 7.87°E, http://www.obs-vlfr.fr/cd_rom_dmtt/sodyf_main.htm) – all of them part of JGOFS. And some other relevant ones such as the *South East Asia Time Series* (SEATS: 18.00°N, 166.00°E, <https://www.odn.ntu.edu.tw/seatsen/#:~:text=The%20SEATS%20time%2Dseries%20station,Arctic%20Sea%20is%20the%20largest>), also from JGOFS, the *Palmer Antarctica and California Current Ecosystem Long-Term Ecological Research Project* (PAL-LTER (<https://pal.lternet.edu/>) and CCE-LTER (<https://cce.lternet.edu/>) respectively), or the *Porcupine Abyssal Plain* (PAP, 49.00°N, 16.50°W, <https://projects.noc.ac.uk/pap/>) site sustained observatory among others (*Figure 1c*). More details of the history of these locations repeatedly sampled for ^{234}Th will be given in forthcoming sections.

Over time, the interdisciplinary scope of the studies and the number of techniques and parameters simultaneously assessed have gradually evolved. Field surveys have changed not only in terms of number but also in terms of strategy (e.g., duration, spatial resolution and repeated occupation of the same site). This has influenced not only the number of data points measured – with a sustained increasing trend - but also the type of ^{234}Th data reported (i.e., total, dissolved and particulate phases, and POC(PON); ~~to~~ ^{234}Th ratios). Similarly, it has driven changes in the number of ^{234}Th studies published. We have identified 3 key indicators of these inflection points. In the 90’s the number of ^{234}Th studies dramatically increased after the publication of the first empirical routine method to estimate downward POC fluxes in the ocean by Buesseler et al. (1992). Another tipping point took place in the 2000’s likely due to significant improvements in the ^{234}Th methodology derived from the introduction of the small-volume technique (Benitez-Nelson et al., 2001b). Moreover, it is important to note that it was in the late 2000’s when Yool et al., (2007), proved that other empirical methods such as the ^{15}N new production techniques (f-ratio) largely overestimated the efficiency of the carbon export. Finally, a later shift took place with the change in the way ocean is currently explored and the expansion of applications to trace metals and isotopes launching of introduced by GEOTRACES, whose first

~~²³⁴Th-related publication was released in 2010 with the first version of the “cookbook – sampling and sample-handling protocols” by (Cutter et al., (2010), which changed the way ocean in currently explored and expanded applications to trace metals and isotopes.~~ More details of these milestones and the consequences they brought to the ²³⁴Th technique will be discussed in Section 4.

The overall temporal evolution of ²³⁴Th measurements is depicted in Figure 2. Figure 2a shows the annual number of field expeditions including ²³⁴Th ~~sampling measurements~~ per sampling year between the initial measurements in 1967 to 2018, separated by oceans. Figure 2b shows the ~~equivalent figure for the annual oceanic distribution of ²³⁴Th data points, number of ²³⁴Th derived export data presented per year including the 9 data sets previously unpublished and made accessible through this compilation~~ And Figure 2c shows the histogram of ²³⁴Th data points sampled since 1967 separated by data type. Additionally, the ~~time distribution of annual ²³⁴Th publications (either in referred journals, PhD thesis or repositories) since the first reported publication in 1969 separated by oceans~~ ~~annual oceanic distribution of ²³⁴Th data points~~ is shown in Figure S2.

Despite the fact that the first ²³⁴Th study took place in the Indian Ocean in 1967, this ocean along with the waters from the Arctic Ocean, visited by the first time in 1994, is the least surveyed one during this 50-year compilation (Figure 2a). The Atlantic and Pacific oceans dominate the sampling locations, followed by the Southern Ocean, to a much lower extent. Field expeditions to Pacific Ocean started in 1970, in 1977 to the Atlantic and in 1987 to the Southern Ocean. Other locations include several rivers, lakes, and bays (see Figure 1a).

During the 60’s–70’s, expeditions including ²³⁴Th measurements were scarce, with the total number of annual samplings never exceeding 5. It was in the 90’s when the number of ²³⁴Th samplings started to dramatically increase, with an average number of annual expeditions of 15. In the subsequent years, a great number of cruises took place, with an average of 10 per year during the last two decades. However, the annual number of dedicated cruises is not ~~significant representative~~ of the number of ²³⁴Th points reported by year. In the past, the number of cruises including ²³⁴Th measurements greatly increased over time, and so did the number of data points, while more recently, a larger number of data (Figure S2) are reported from a reduced number of cruises (see Figure 2a).

There are several remarkable peaks in the annual record of ²³⁴Th data points which are related to dedicated carbon export programs and experiments that would be detailed in next sections. A delay of about 3-4 years relative to sampling is commonly observed for the publication of these ²³⁴Th data and derived results, ~~which started in 1969 (see Figure S2), as depicted in Figure 2b, where the number of ²³⁴Th derived export data per year is shown, including the 9 data sets previously unpublished and made accessible through the compilation presented here.~~ Namely, as shown in Figure S2b, peaks in the number of data points stand out in: i) 1992, when the JGOFS equatorial Pacific process study took place, published by several groups in 1995-1997 (Bacon et al., 1996; Buesseler et al., 1995; Dunne et al., 1997; Murray et al., 1996) and extended in 2001 with the publication of POC: ²³⁴Th ratios from sediment traps results by Hernes et al., (2001); ii) 1997, when the JGOFS Southern Ocean study and the Arctic expedition ARK XIII/2 were carried out, published by Buesseler et al., (2001b) and Rutgers van der Loeff

et al., (2002b) respectively; iii) 2004, when several intense expeditions took place, with VERTIGO voyages as the most productive ones in terms of ~~fr~~ data contribution, published by Buesseler et al., (2009) and Lamborg et al., (2008b); the Shelf-Basin Interactions (SBI, <https://arctic.cbl.umces.edu/sbi/web-content/>) Phase II field program, published in 2007 by several authors (Lalande et al., 2007; Lepore et al., 2007 and Lepore and Moran 2007); the EDDIES project, synthesized by Buesseler et al., (2008a); and the CROZEX project available in Morris et al., (2007), iv) 2010, where a total of 17 cruises took place, with the Southern Ocean cruises (Owens, 2013) as the most intense ones ~~#~~ in terms of number of ^{234}Th samples per day and the several GEOTRACES section cruises: 2 cruises to the South Atlantic Ocean ~~as part of UK GEOTRACES (GA10, UK)~~ published by ~~(Le Moigne et al., (2014); 3 2 U.S. GEOTRACES and 1 Dutch GEOTRACES~~ cruises to the Atlantic Ocean (GA03 U.S. and --GA03 U.S. to the North Atlantic, GA02, Denmark; to the South Atlantic) published by Owens et al., (2015); and 2 cruises in the Atlantic Ocean from 64°N to the equator ~~published (GA02, legs 1 and 2, Denmark) published by~~ (Puigcorbé et al., ~~(2017a)~~); and finally v) 2018, when 2 GEOTRACES cruises ~~were carried out in the Pacific Ocean (GP 15 Leg 1, U.S., Pacific Meridional Transect, and (GP 15 Leg 2, U.S.)) unpublished until now that haven been reported in this compilation by personal communication from J. Kenyon~~; and the first field expedition of the EXPORTS program took place (published by Buesseler et al., (2020)).

3.2. Total, particulate and dissolved ^{234}Th

Changes in the type of ^{234}Th data measured during ~~field filed~~ expeditions are depicted in *Figure 2c*. While within the first years of the ^{234}Th technique, authors focused on the total, dissolved and particulate phases mainly for the study of the ~~chemical~~ scavenging of ^{234}Th and the partitioning of Th species between phases (see e.g., Bacon and Anderson, 1982; McKee et al., 1986; Murray et al., 1989; Nozaki et al., 1981), in the 90's the broader potential of ^{234}Th and its application as a tracer for particle dynamics and export fluxes became evident, which drove the inclusion of sampling strategies for the determination of POC(PON):~~to~~ ^{234}Th ratios. Given the reduced annual number of data points in the 70–80's, in comparison to subsequent years, it is difficult to perceive the contribution of each data type to the total number of data points within the first years of study. A detailed review of the evolution of ^{234}Th data available ~~thought through~~ years in the framework of the mentioned milestones is given in Section 4.

In summary, total ^{234}Th is almost always reported by all authors ~~along years~~ by either direct measurement or determined as the sum of the dissolved and particulate phases. It is worth mentioning that the distinction between dissolved and particulate is operational. Dissolved and particulate specie have traditionally been discriminated by filter sizes, typically of 0.2-1 μm pore size (Moran and Buesseler, 1993), with the submicron colloidal matter – nanometer to submicrometer size range ~0.001-1 μm (Stumm, 1977) – included in the dissolved phase. Note that colloidal size ranges have not been included in the compilation but indicated in the metadata section when available. The 0.7 μm cut-off for the dissolved-particulate fractions is very frequent since it is the nominal pore size of the Whatman glass microfiber filters (so-called GF/F) that has been historically used to collect particulate ^{234}Th particulate (Buesseler et al., 1998). Nonetheless, the use of 1 μm pore size quartz microfiber filters (QMA) filters has been more common since the early 2000's due to its lower radioactivity blank with direct beta counting

(e.g., Buesseler et al., 2001a). A general view of the ^{234}Th particulate data compiled is provided in *Figure S3*, which shows the locations with ^{234}Th activities/concentrations sampled on either small (generally from 0.7-1 to 53-70 μm) large (>53 or >70 μm) or both size fractions. An overall 75% of the studies compiled reported particulate ^{234}Th activities/concentrations, more than half of them (56%) reported data in 2 size fractions.

In a reduced number of studies, ^{234}Th activities/concentrations were determined as a single vertically integrated sample, normally between 0 and 100 m depth (i.e., Buesseler et al., 1998, 1994, 1995; Charette et al., 1999; Charette and Buesseler, 2000; Cochran et al., 2000; Evangeliou et al., 2011; Hall et al., 2000; Ma et al., 2005; Maiti et al., 2008; Schmidt et al., 2002). This sampling approach was deliberately done to reduce sample numbers, yet maximize the number of locations sampled, at a time when at sea analyses were/was more difficult. This has also been indicated both in the metadata and data sections in each individual spreadsheet with the code number “-555” in the depth column (see *Table S1* and *Table S2*).

A total of 66% of the studies reported POC: ^{234}Th ratios measured with some of the filtration methods (described in detail in Section 2.1.2), while only ~16% reported PON: ^{234}Th ratios. In ~40% of the studies compiled, POC(PON): ^{234}Th ratios collected with sediment traps were reported from a great variety of trap designs: Indented Rotating Sphere (IRS), surface-tethered, free-floating, bottom-moored, automated, cylindrical, VERTEX-style, U-type, CLAP-type, RESPIRE type, Free-drifting Lagrangian Sediment Traps (LST), High Frequency Flux (HFF) standard drifting particle interceptor traps (PITS) and, more recently, neutrally buoyant sediment traps (NBSTs) and Particle Export measurement using a LAGRangian (PELAGRA) trap. An overview of POC: ^{234}Th data compiled is shown in *Figure S4*.

Note that a specific, more detailed, compilation of global POC: ^{234}Th ratios in the ocean has been recently published by Puigcorb  et al (2020) (archived in the data repository PANGAEA[ ] under doi.org/10.1594/PANGAEA.911424) with the purpose of elucidating the spatial, temporal and depth variations of this crucial parameter. The authors present a database of 9318 measurements sampled on 3 size fractions (~> 0.7 μm , ~ 1–50 μm , ~> 50 μm) collected with in situ pumps, and-bottles, and bulk-sinking particles collected in sediment traps from the surface down to > 5500 m. Our compilation includes the studies gathered in Puigcorb  et al (2020) and expands the data set with a total of 10851 POC: ^{234}Th ratios.

3.3. ^{238}U measurements

Finally, in order to allow the assessment of POC fluxes, ^{238}U activities/concentrations have been also included. This is generally reported by authors either by direct measurement or, most commonly, derived from salinity data by applying one of the ^{238}U -salinity relationships available. From the studies compiled, we have identified a total of 119 salinity- ^{238}U relationships published in journal articles, chronologically ordered as follows: i) Ku et al., (1977); ii) Broecker and Peng (1982), iii) Coale and Bruland, (1985), iv) Chen et al., (1986), v) Andersson et al., (1995), vi) Delanghe et al., (2002), vii) Rutgers van der Loeff et al., (2006), viii) Pates and Muir (2007), ix) Owens et al., (2011), x) Not et al., (2012), xi) Martin et al., (2013), along with some other relationships also frequently used such as 2.4 dpm/kg at salinity 35, 0.06813 x salinity ‰, or 0.07097 x salinity

‰. The most extended ^{238}U -salinity relationships are the ones given by Ku et al. (1977) ($A_U = 0.07081 \times \text{salinity}$), Chen et al. (1986) ($A_U = 0.0686 \times \text{salinity}$) and, more recently, by Owens et al. (2011) ($A_U (\pm 0.047) = 0.0786 \times \text{salinity} - 0.315$). Furthermore, metadata of the model assumptions—categorised as Steady (SS) and non-steady state (NSS) (more details in Sect 4.2.)—and the stage of the bloom have also been included (as “bloom”, “pre-bloom”, “post-bloom” and “no bloom”), when available for the sake of a better interpretation of the data for the accurate POC flux assessment, as recommended by Ceballos Romero et al. (2016), (2018)

4. Discussion: ^{234}Th timeline

The compilation covers a temporal range of 5 decades. The temporal distribution of oceanic ^{234}Th measurements begins in 1969 to measure its distribution in the hydrologic cycle (Bhat et al., 1969) and extends up to these days as an indispensable tool in a oceanographic field-expedition. We consider it was not the passing of years but rather the publication of seminal key studies that delineates the progression of ^{234}Th studies. For this reason, we have divided the ^{234}Th technique time history in four well distinguished eras, marked by four publications, summarized in Figure 3.-

4.1. Era 1: “The Old Man and the Sea”

1969-1991: The beginning of ^{234}Th as tracer of particle scavenging.

“Now is no time to think of what you do not have. Think of what you can do with what there is.”

— Ernest Hemingway, The Old Man and the Sea.

~~The initiation of global ocean chemistry, hydrographic, and tracer survey efforts that took place within this era, especially GEOSECS (the GEOchemical Ocean SECTIONS Study, <http://iridl.ldeo.columbia.edu/SOURCES/GEOSECS/>, from 1972 to 1978) contributed to further increase ^{234}Th research and pointed towards the second era of the ^{234}Th technique.~~

The first era within the ^{234}Th timeline was initiated by the study of Bhat et al. (1969), in which a total of 6 profiles of total ^{234}Th : ^{238}U ratios in depths up to 250 m were collected on-board the U.S.C. and G.S.S. Oceanographer during 1967 at several sampling sites in the Indian Ocean to study scavenging processes. Polyvinylchloride (PVC) tube samplers of 30 L capacity designed by Shale J. Niskin (Niskin, 1962) were used.

It was in the framework of GEOSECS (the GEOchemical Ocean SECTIONS Study) project (<http://iridl.ldeo.columbia.edu/SOURCES/GEOSECS/>) that the concept of scavenging by particles has really emerged, especially for the open ocean. The initiation of global ocean chemistry, hydrographic, and tracer survey efforts took place within this era, especially with GEOSECS, which was fundamentally different in style and scale than anything before. This project provided the first comprehensive data set for the distribution of chemical species in the world ocean between 1972 and 1978 (Moore, 1984). In 1977, the seminal work of Turekian introduced the concept of the “great particle conspiracy” to denote

the fact that dissolved elements are, to a certain extent, particle reactive and eventually are rank in the ocean. andAll this contributed to further increase ^{234}Th research and pointed towards the second era of the ^{234}Th technique.

415 The pioneering study by Bhat et al., was expanded by many other investigators (e.g., Kaufman et al., 1981; Knauss et al., 1978; Lee et al., 1991; Matsumoto 1975; Tanaka et al., 1983; Tsunogai et al., 1986). This pioneering study by Bhat was expanded by many other investigators (e.g., Kaufman et al., 1981; Knauss et al., 1978; Lee et al., 1991; Matsumoto 1975; Tanaka et al., 1983; Tsunogai et al., 1986) All these studies analyzed total ^{234}Th (both particulate and soluble forms) giving different interpretations to the total ^{234}Th vertical distribution. Bhat et al. (1969) assumed that essentially all ^{234}Th in seawater was in
420 particulate form, whereas Matsumoto (1975) assumed particulate ^{234}Th to be an insignificant part of the total ^{234}Th . This led to not very informative scavenging model to be applied to the surface euphotic layer until the sampling of profiles of ^{234}Th in both dissolved and particulate was introduced. The analysis of particulate ^{234}Th was incorporated by Krishnaswami et al., (1976) during a survey in the Pacific Ocean. Several authors combined total and particulate ^{234}Th concentrations (e.g., Minagawa and Tsunogai 1980; Santschi et al., 1979). While the sampling of the ^{234}Th dissolved phase was initiated by McKee
425 et al. (1984), who collected samples in coastal environments near a major sediment source (Yangtze River). From 1984 on, many studies sampled both dissolved and particulate phases (see e.g., Coale and Bruland, 1985; Huh and Beasley, 1987; Wei and Murray, 1991). The initiation of global ocean chemistry, hydrographic, and tracer survey efforts that took place within this era, especially GEOSECS (the GEochemical Ocean SECTIONS Study, <http://iridl.ldeo.columbia.edu/SOURCES/GEOSECS/>, from 1972 to 1978). It was in the framework of GEOSECS that the
430 concept of scavenging by particles has really emerged, especially for the open ocean and this contributed to further increase ^{234}Th research and pointed towards the second era of the ^{234}Th technique.

Turekian (1977) in its seminal work introduced the concept of the “great particle conspiracy” to denote the fact that dissolved elements are, to a certain extent, particle reactive and eventually are rank in the ocean. The analysis of particulate ^{234}Th was incorporated by Krishnaswami et al., (1976) during a survey in the Pacific Ocean. Several authors combined total and
435 particulate ^{234}Th activities (e.g., Dominik et al., 1989; Minagawa and Tsunogai 1980; Santschi et al., 1979). Finally, the sampling of the ^{234}Th dissolved phase was initiated by McKee et al. (1984), who collected samples in coastal environments near a major sediment source (Yangtze River).

Initially in this this era, little attention was given to ^{234}Th in comparison to ^{228}Th and ^{230}Th for studying scavenging processes in the open ocean (Broecker and Peng, 1982). (Broecker and Peng, 1982). It was only later, But it was with the influential study
440 of Coale and Bruland (1985); that the role of ^{234}Th as a tracer of short-term particle dynamics was really highlightedhighlighted for the first time the role of ^{234}Th as a tracer of short term particle dynamics. In this studythe first one that presentedseveral profiles of ^{234}Th in both dissolved and particulate form were presented and used to elucidatefor the sake of elucidating the partitioning of ^{234}Th between these phases. This, which allowed the authors to demonstrate that this-radioisotopenuelide is an ideal particle reactive tracer for studying the scavenging of thorium from surface waters.

445 In fact, a series of papers by Coale and Bruland in the mid-80's (Bruland and Coale, 1986; Coale and Bruland, 1985, 1987) were key for establishing the baseline for future ^{234}Th studies that would use ^{234}Th as a proxy for POC fluxes in the next era. The authors discovered that the ^{238}U - ^{234}Th disequilibrium is a direct tracer of the rates of sinking particles from the upper ocean, which led to the acknowledgment of realizing the relevance of to the downward ^{234}Th flux. Previously, on a one-year time-series study, Tanaka et al. (1983) found large variations in the total ^{234}Th activities concentrations, with the minimum in
450 ^{234}Th inventory coinciding with the early spring bloom, which they proposed was related to biological activity in the surface waters. Following these studies It was within this context that, Eppley et al. (1989) proposed that, if ^{234}Th is scavenged by biogenic particles, ^{234}Th could be used as a tracer of export production.

The “Coale and Bruland papers” were followed by many other investigators (e.g., Bacon and Rutgers van der Loeff (1989); Huh and Beasley (1987); Kershaw and Young (1988); Murray et al. (1989); Rutgers van der Loeff and Berger (1991); Schmidt
455 et al. (1990); Wei and Murray (1991)). Additionally, the initiation of global ocean chemistry, hydrographic, and tracer survey efforts that took place within this era, especially GEOSECS (the GEOchemical Ocean SECTIONS Study, <http://iridl.ldeo.columbia.edu/SOURCES/GEOSECS/>, from 1972 to 1978) and the first years of JGOFS (from 1987 to 2003) contributed to further increased ^{234}Th research and pointed towards the second era of the ^{234}Th technique.

A series of milestones have been identified as the most remarkable of this era, which summaries as follows:

- 460 • 1969: initial measurement of total ^{234}Th and introduction of the co-precipitation of ^{234}Th with $\text{Fe}(\text{OH})_3$ (Bhat et al., 1969).
- 1977: introduction of the concept of the “great particle conspiracy” by Turekian, (1977).
- 1972: beginning of GEOSECS program, which would prolong prologue until 1978 and transformed the field of chemical oceanography as it existed at that time by exploiting new technologies available then (see synthesis of results
465 by Broecker and Peng (1982)).
- 1984:
 - beginning of the Joint Global Ocean Flux Study (JGOFS) program, which grew out of the recommendations of a National Academy of Sciences workshop and would last until 2003);
 - initial analysis of particulate and dissolved ^{234}Th in river (McKee et al., 1984);
 - 470 - introduction of the MnO_2 -impregnated filter cartridges technique (Mann et al., 1984), used with in-situ pumps.
- 1985: initial analysis of particulate and dissolved ^{234}Th in open ocean and link between biological processes and ^{234}Th deficits clearly demonstrated (Bruland and Coale, 1986; Coale and Bruland, 1985, 1987).
- 1987: 1 TSS project established in the framework of the French MOOSE project (Mediterranean Ocean Observing System for the Environment) and the JGOFS France program: DYFAMED: Dynamics of Atmospheric Fluxes in the MEDiterranean sea (43.42°N, 7.87°E).
475
- 1988: beginning of JGOFS field worked with the establishment of 2 long-term time-series TSS projects established in the frame of U.S. JGOFS program:

- *BATS: The Bermuda Atlantic Time-series Station* in the Atlantic Ocean (31.50°N, 64.10°W), and
- *HOT: Hawaii Ocean Time-series* in the Pacific Ocean at Station ALOHA: A Long-term Oligotrophic Habitat Assessment (22.45°N, 158°W).

- 1989: ^{234}Th proposed to trace export production (Eppley et al., 1989).

- 1990: 1 TSS project established in the frame of JGOFS program: *OSP- Station PAPA Ocean Weather Station "P" in the Pacific Ocean (50.1°N, 144.9°W)*. Note that observations at Station Papa (former Ocean Station Peter and referred to as OSP or Ocean Station "P") started in 1949, although the larger surveys became a focus of activities in support of JGOFS during the 1990s (Freeland, 2007).

There ~~are exist at present~~ two distinct radioanalytical methods for the ^{234}Th extraction and purification from water samples that were ~~introduced~~ initiated during this era: i) the co-precipitation of ^{234}Th with $\text{Fe}(\text{OH})_3$, ~~introduced~~ proposed by Bhat et al., (1969), and ii) the scavenging of this nuclide onto MnO_2 cartridges, introduced by Mann et al., (1984). A thorough review of these techniques can be found in Rutgers van der Loeff et al., (2006). Briefly, for the $\text{Fe}(\text{OH})_3$ technique, 20-30L sea-water samples are treated and beta-counted. The addition of Fe carrier forms a precipitate that ~~serves for removing~~ removes Th (and other radionuclides) from solutions, so ion exchange purification procedures are required (at sea or quickly after return to shore) to separate ^{234}Th from its parent and other potential beta emitters. For the MnO_2 cartridges technique, seawater is sequentially pumped through filters and two MnO_2 impregnated cartridges (~~MnA and MnB~~) connected in series to scavenge dissolved Th isotopes ~~and gamma counted~~. This technique was often used with large volume samples (10^2 - 10^4L), needed primarily for ^{228}Th , ^{230}Th and ^{232}Th analyses, which required large amounts of ship time given the use of in-situ pumps for filtration, limiting the spatial coverage of the ^{234}Th profiles. MnO_2 ~~and Mn~~ cartridges do not adsorb appreciable ^{238}U , which is another advantage as ingrowth after sampling from ^{238}U can be neglected. ~~The large samples represented by a~~ MnO_2 Mn cartridge also allowed for direct gamma counting, thus eliminating the need for laborious radiochemical purification.

A wide variety of methods were used to sample the different ^{234}Th phases within era 1. For the total phase, PVC tube and Van Dorn samplers (i.e., horizontal water bottle) were the prevalent equipment (Bhat et al., (1969); Matsumoto, (1975); McKee et al., (1984) or Minagawa and Tsunogai (1980) among others), although a few studies used pumping systems (Lee et al., 1991; Tsunogai et al., 1986), and bottles (Bacon and Rutgers van der Loeff, 1989). ~~Volumes between 12 and 800L were sampled~~ In the majority of the studies measuring dissolved and particulate ^{234}Th phases, the total ^{234}Th concentration was estimated as the sum of them (see e.g., Coale and Bruland 1985; Murray et al., 1989). Regarding particulate ^{234}Th analyses, most of the studies used filtration systems on volumes between 30 and 700L, a few studies used bottles (with Go-Flo model more typical than Niskin one), and one study introduced the use of pumps (Bacon and Rutgers van der Loeff, 1989). ~~with the predominant particulate size class cut-off was 0.45 μm~~ Note that the distinction between the dissolved and particulate phases is generally operational, with the term "dissolved" usually comprising all the phases passing through a pore size cut-off of 0.45 μm

510 ~~Nuelepore filter (McKee et al., 1986); (see i.e., Bacon and Rutgers van der Loeff, 1989; Dominik et al., 1989; Rutgers van der Loeff and Berger, 1991; Santschi et al., 1979; Schmidt et al., 1990; Wei and Murray, 1991).~~

A total of 25 published works in refereed journals comprise the ^{234}Th studies of this era, compiled in a total of 24 datasets. Sampling was characterized by cruises mostly in the Pacific Ocean (see *Figure 2a* and *Figure 43a*), with a reduced number of locations sampled (maximum of 29 locations and averaged value of 6 locations per cruise) and a reduced number of data points

515 per study (rarely over 100, averaged value of 60 samples per cruise). A total of 36 cruises were compiled from this era, with a total of ~~14932177~~ ^{234}Th data points. Most surveys took place solely in the NH (29) between April and September (*Figure 54a*). Only 1 expedition surveyed the SH, ~~while-but~~ a total of 6 cruises crossed the Equator and sampled in both hemispheres.

Only 2 studies reported samplings that were part of ~~major-a selected ocean~~ programs, which included the GEOSECS program (Krishnaswami et al., 1976) and the DYFAMED program (Schmidt et al., 1990) (see *Table 2* for a summary). Another study

520 took place within the framework of the Joint Chinese-American Field Program (JCAFP) (McKee et al., 1984). A total of ~~4-9~~ studies reported sampling time-series stations (see e.g., (Tanaka et al., (1983)). ~~Except from Tanaka et al., (1983) that applied a non-steady state model to estimate the residence time of ^{234}Th , all the studies that provided information in this regard, assumed steady state conditions during sampling, which is not surprising since stations were not usually reoccupied during cruises for the collection of time series data.~~

525 During this era, ^{234}Th studies were commonly focused on analyzing the parameters influencing the partitioning of a species between dissolved and particulate phases as a way to understand the mechanisms and rates for the scavenging of particle-reactive species. One way to quantify the scavenging of particle-reactive species is the use of distribution coefficients (K_d), which measure the partitioning of a species between dissolved and particulate phases (McKee et al., 1986). ~~it became very common to separate ^{234}Th into of several phases. This is specifically significant for the dissolved phase, whose sampling~~

530 ~~would have less interest over time. A reason for this is that initial ^{234}Th studies were focused on analyzing the parameters influencing the partitioning of a species between dissolved and particulate phases as a way to understand the mechanisms and rates for the scavenging of particle-reactive species. One way to quantify the scavenging of particle-reactive species is the use of distribution coefficients (K_d), which measure the partitioning of a species between dissolved and particulate phases (McKee et al., 1986).~~ As the knowledge of this processes scavenging increased, novel applications of ^{234}Th were developed, reducing

535 the interest on the dissolved phase of ^{234}Th over time and driving changes in the ^{234}Th data type collected during field expeditions (see next sections).

The majority of the studies reported ^{238}U activitiesconcentrations along with at least one ^{234}Th phase concentration (~~684~~ ^{238}U data points reported in this era), but none of them measured POC: ^{234}Th (*Figure 65a*), as the importance of this parameter was not evinced until era 2 (see Section 4.2). ^{238}U was either measured (a total of 6) or derived from salinity (a total of 10) mostly

540 using the relationship from Ku et al., (1977). It is also worth mentioning that very few studies reported simultaneous sampling of complementary non-thorium measurements, such as sediment traps (a total of 6 studies, see e.g., Coale and Bruland 1987

and Tsunogai et al., 1986), or ^{210}Pb - ^{210}Po disequilibrium (5 studies, see (Krishnaswami et al., 1976; Moran and Moore, 1989; Santschi et al., 1979, 1980; Tanaka et al., 1983)). And none of the studies reported CHN (i.e., POC and/or PON) data.

Finally, in terms of modeling ^{234}Th data, ~~M~~more than half of the studies (60.56%, a total of 14) modelled ^{234}Th data, and most of the cases used a two-box model, following (Coale and Bruland, 1985). ~~Coale and Bruland (1985)~~ Except from Tanaka et al., (1983) that applied both a SS and NSS model to estimate the residence time of ^{234}Th , all the studies that provided information in this regard assumed SS conditions during sampling, which is not surprising since stations were not usually reoccupied during cruises for the collection of time-series data, with all of them (a total of 14 studies) but one assuming SS conditions. ~~The advection term was neglected in most of the cases. It is also worth mentioning that very few studies reported simultaneous sampling of complementary non-thorium measurements, such as sediment traps (a total of 6 studies) or ^{210}Pb - ^{210}Po disequilibrium (5 studies) or CHN data ;~~ Qué quiere decir esto? (3 studies).

4.2. Era 2: “~~The voyage of the beagle~~The Sea around us”

1992-2000: Introduction of the empirical determination of POC export from ^{234}Th profiles.

“When I think of the floor of the deep sea...I see always the steady, unremitting, downward drift of materials from above, flake upon flake, layer upon layer...the most stupendous “snowfall” the earth has ever seen.”

— Rachel Carson, The Sea around us.

~~A transcendental boost to the number of ^{234}Th measurements occurred within what we are calling the “JGOFS era” (1989-2003). In 1992, The beginning of era 2 is marked by~~ a new approach was ~~used~~ introduced to estimate POC fluxes from ^{234}Th distributions, ~~starting with~~ from samples collected during the U.S. JGOFS North Atlantic Bloom Experiment (NABE) carried out in 1989. During this field study experiment, the seminal work of Buesseler et al. (1992) found a clear relationship between the onset of the spring bloom, the subsequent drawdown of nutrients and CO_2 , the net removal of ^{234}Th and the flux of POC. Because of the conservative nature of ^{238}U in the ocean, any measurable deficit of ^{234}Th relative to its parent ~~it~~ can be assumed to imply a significant removal by scavenging and particle sinking flux over a period of days to weeks before sampling, as the response time mean residence time of ^{234}Th is dictated by ^{234}Th its decay constant (~~λ~~) and removal rate by particles (~~k~~) (Coale and Bruland, 1985). ~~(Coale and Bruland, 1985): $1/(\lambda+k)$).~~ Accordingly, Buesseler et al. (1992) postulated the empirical determination ~~of POC~~ of POC export fluxes ($\text{in } \mu\text{mol m}^{-2} \text{d}^{-1}$) from ^{234}Th - ^{238}U oceanic disequilibrium following

$$\text{POC}_{\text{flux}}(z) = \text{POC} : ^{234}\text{Th} \cdot ^{234}\text{Th}_{\text{flux}}(z) \cdot ^{234}\text{Th}_{\text{flux}}(z) \quad (1)$$

Where $\text{POC} : ^{234}\text{Th}$ is the ratio of POC to ^{234}Th measured on sinking particles at the desired depth z ($\text{in } \mu\text{mol dpm}^{-1}$), and $^{234}\text{Th}_{\text{flux}}$ is the ^{234}Th downward flux measured at the same depth ($\text{in dpm m}^{-2} \text{d}^{-1}$).

Eq. (1) is the base of the so-called ^{234}Th method and the POC flux obtained is referred to as ^{234}Th -derived POC flux. Note that the concept for this empirical method was introduced in a conference abstract in one much earlier study in the North Pacific (Tsunogai et al., 1976). Buesseler et al. (1992) proposed that the sinking flux of any element – such as carbon, phosphorus or

nitrogen - could be derived from ^{234}Th flux if the ratio of this element to ^{234}Th on sinking particles is known. ~~POC:element: ^{234}Th~~ ratios are directly determined from ~~its~~ their in-situ measurement and vary with both depth and particle size ~~dependent~~ (Buesseler et al., 2006).

^{234}Th flux can be calculated ~~from the disequilibrium between the ^{238}U - ^{234}Th resulted from particle sinking~~ by evaluating the change in the corresponding total ^{234}Th ~~activityconcentration within~~ time and the contributions due to horizontal and vertical advection and diffusion processes ~~of the dissolved ^{234}Th .~~

The simplest solution to estimate ^{234}Th flux is SS conditions and ignoring advective and diffusive transport. ~~You need to better account for the physical terms (according to Buesseler et al., 1995 in specific ocean settings such as upwelling regions). Furthermore, vertical diffusion can be quantified from a single ^{234}Th profile if the diffusivity coefficient is known or assumed.~~ These assumptions are the most commonly used (e.g., Le Moigne et al., 2013b ~~are references therein~~) as generally only a single ^{234}Th profile can be ~~is generally~~ measured. The neglect of the physical term became inadequate with the expansion of ^{234}Th research to coastal and more dynamic regimes (Savoye et al., 2006). In the open ocean, the most relevant physical process is vertical ~~upwelling~~ upwelling, and it will typically result in underestimations of ^{234}Th export if it is not included (Buesseler et al., 1995). Furthermore, Dunne and Murray (1999) developed a model to estimate vertical advection and horizontal diffusion, concluding that vertical advection might be overestimated if horizontal advection is not considered. Alternatively, a NSS model ~~;~~ can be applied when temporal fluctuations in ^{234}Th ~~activityconcentration can be assessed when activity gradients can be assessed~~ owing to thanks to repeated sampling, ideally over the course of 2 to 4 weeks (Resplandy et al., 2012) and only if the same water mass is sampled (Savoye et al., 2006) (i.e., the NSS approach is difficult to assess in dynamical settings). ~~R3: check sentence, you may change to “when temporal fluctuations in ^{234}Th activity can be assessed”. In addition, and as mentioned by Savoye et al. (2006), NSS approach requires the same water mass to be sampled. This is another difficulty of the NSS approach that can be difficult to meet in dynamical settings.~~ in time can be assessed, when repeated sampling at the study area, ideally over the course of 2 to 4 weeks, are available for the collection of time series data (Buesseler et al., 1992; Savoye et al., 2006).

~~This~~ The study by Buesseler's and co-authors ~~1992 publication~~ motivated an increase in oceanic ^{234}Th measurements in the 1990's and we consider it one of the main milestones of this era along with the following ones: ~~for that reason, it was chosen as the beginning of era 2 in the ^{234}Th timeline, which we consider lasting until 2001. It was characterized by the following key milestones:~~

- 1992: introduction of the empirical method for the POC flux estimate from ^{234}Th ~~activitiesconcentrations~~ proposed by Buesseler et al., 1992.
- 1992-1993: studies of the role of colloidal material (i.e., ~ 0.001 ~~>~~ > colloids $< 1\ \mu\text{m}$ (Stumm, 1977)) in ^{234}Th scavenging (Baskaran et al., 1992; Moran and Buesseler, 1993).
- 1995:

- introduction of the use of the ^{210}Pb - ^{210}Po pair in a similar manner to the ^{238}U - ^{234}Th pair by Shimmield et al., (1995);
- development of a regional 3-D ^{234}Th flux model to estimate the physical components to the flux (often referred to as V terms) by the vertical and horizontal gradients of ^{234}Th Buesseler et al., (1995). Without these components, the sinking flux would have been largely underestimated in the equatorial upwelling region.

- 1996: beginning of the expansion of the ^{234}Th -approach to other elemental fluxes (e.g., P particulate i Inorganic C carbon fluxes-PIC) (Bacon et al., 1996).
- 1998: 1 TSS project established in the frame of JGOFS program, operated by Taiwan: SEATS: South East Asia Time-Series Station (18°N, 116°E).
- 1999: introduction of the 20-L MnO_2 co-precipitation technique for ^{234}Th by Rutgers van der Loeff and Moore (1999). This technique allowed analyzing the particulate and dissolved activities/concentrations of ^{234}Th in a single aliquot, thus enabling the calculation of total ^{234}Th activity/concentration (particulate plus dissolved) as well as its residence time in the two phases. Moreover, it enabled on board beta counting for ^{234}Th with a portable beta counter, leading to obtain higher temporal and spatial resolution.

~~— 1 long term time series established: SEATS: South East Asia Time Series Station (18N, 116E) in the frame of JGOFS France program.~~

In the earlier experiments of this era, bottle POC data were generally compared to ^{234}Th -derived from individual cartridge filters or other particle collectors, such as in Buesseler et al., (1992). Several options of large volume in situ pumps that allowed for measurement of POC and ^{234}Th on the same filter emerged during this era: i) large volume filtration using Challenger Oceanic's submersible pumps was introduced by Shimmield et al., (1995), ii) MULVFS (multiple-unit large-volume filtration system) in situ pumping system by Charette et al., (1999), with large volumes (2500-3500L) passing sequentially through a 1 μm cartridge pre-filter ~~we initiated~~, and iii) large volume (400L) samples collected using in situ battery-operated pump deployed on the CTD/Rosette frame and filtered (Charette and Buesseler, 2000). Ratios were normally determined using small pored sized filters, either $>0.4\text{-}0.5\ \mu\text{m}$ (Cochran et al., 1995; Guo et al., 1997; Huh and Prahl, 1995; Santschi et al., 1999), or $>1\ \mu\text{m}$ (e.g., Benitez-Nelson et al., 2000; Gustafsson et al., 1997; Rutgers van der Loeff et al., 1997) typically made of glass or quartz fiber. Only 67 studies sampled 2 size fractions, adding POC: ^{234}Th ratios on large particles, determined by filtering through 53 μm (Bacon et al., 1996; Buesseler et al., 1995, 1998; Charette et al., 1999; Moran et al., 1997; Moran and Buesseler, 1992; Moran and Smith, 2000; Murray et al., 1996) or 70 μm Nitex screen (Charette and Buesseler, 2000; Cochran et al., 2000). Additionally, to a lesser extent, POC: ^{234}Th ratios in sinking bulk particles were collected in sediment traps by a total of 6 studies, including modern designs such as neutrally buoyant sediment trap (NBST) (see e.g., Buesseler et al., 2000) and surface-tethered particle interceptor trap (PIT) (see e.g., Buesseler et al., 1994).

A total 42-43 data sets comprise this era, extracted from a total of 47-48 publications. Sampling was focused on the Atlantic Ocean (see Figure 2a and Figure 43b). Surveys in the Pacific Ocean were limited while increased sampling in the Southern

Ocean, and field expeditions to the Arctic were conducted. Both the number of expeditions and the locations sampled increased.

640 Despite its short duration (less than a decade), a total of 70 cruises were reported within this era, indicative of the dedicated programs and experiments that marked this era, resulting in 9872-8739 and 1133 data points for ^{234}Th and ^{238}U respectively. Similar to the first era, cruises mainly took place exclusively in the NH (52 cruises), although both expeditions solely to the SH increased (7 in total) and to both hemispheres increased, with a total of 7 and 11 cruises collected sampled in both hemispheres respectively. Samplings mainly took place within the first semester of the year (*Figure 54b*).

645 As previously mentioned, this period of the ~~^{234}Th~~ ^{234}Th history partially overlapped with the golden years of the JGOFS ~~program-era~~, and therefore, many of the studies published during era 2 reported ^{234}Th measurements collected during of the field expeditions that took place in the frame of this international program. A summary of these activities is provided in Table 2. In the case of U.S. JGOFS, this included ^{234}Th measurements ~~in at~~ the BATS (see e.g., (Buesseler et al., (1994), (2000)) and HOT long term time series TSS (see Section 4.1)) and during several process studies in well-defined ~~boxes-areas~~ at strategic

650 oceanic locations: 1) NABE (North Atlantic Bloom Experiment, <http://usjgofs.whoi.edu/research/nabe.html>) that was one of the first major activities of JGOFS with 3 cruises and took place in 1989 along longitude 20°W in 1989. It was published 3 years later by (Buesseler et al., (1992)); 2) EqPac (Equatorial Pacific, <http://usjgofs.whoi.edu/research/eqpac.html>) process study that was conducted along 140°W during year 1992 and included a total of 4 cruises. It was published between 1994 and 1997 by (Bacon et al., (1996); Buesseler et al., (1995); Dunne et al., (1997); Murray et al., (1996) and extended in the next era

655 by (Hernes et al., (2001) and (Murray et al., (2005)); 3) the Southern Ocean expedition during October/November 1992 published by (Rutgers van der Loeff et al., (1997) and expanded in era 3 by (Friedrich and Rutgers van der Loeff, (-2002); 4) Arabian Sea (<http://usjgofs.whoi.edu/research/arabian.html>), beginning in October 1994 and ending in January 1996 and was reported a few years later by (Buesseler et al., (1998)); 54) AESOPS (Antarctic Environment and Southern Ocean Process Study, <http://usjgofs.whoi.edu/research/aesops.html>), which carried out field work between August 1996 and April 1998 and

660 was published within this era by (Buesseler et al., 2001b; Cochran et al., (2000) and extended in the next era by Buesseler et al., (2001b). Additionally, studies also reported data from other JGOFS expeditions from the: 65) Indian program, which completed three major sampling expeditions for ^{234}Th to the eastern and central Arabian Sea in April-May 1994, February-March 1995 and July-August 1995. It was reported by (Sarin et al., (1996) and extended in PANGAEA in 2013 (<https://doi.org/10.1594/PANGAEA.807500>)); 76) Canadian program in the northeast Pacific Ocean and had two phases, from

665 1992 -1994 and from 1995-1997, although ^{234}Th was only sampled during the second phase. Data were published by (Charette et al., 1999)); and 87) France DYFAMED program, sampled in 1987 but published in this era by (Schmidt et al., (1992) (http://www.obs-vlfr.fr/ed_rom_dmtt/sodyf_main.htm), which was established in the late 80's (see section 4.1). Finally, filed field work also included 8) the Southern Ocean Iron RElease Experiment (SOIREE, <https://www.bco-dmo.org/project/2051>), which was the first in situ iron fertilization experiment performed in the polar waters of the Southern Ocean. It took place in

670 February 1999 south of the Polar Front in the ~~Australasian~~Australian-Pacific sector of the Southern Ocean and was reported

in (Charette and Buesseler, (2000). Data from this iron enrichment experiment was compiled along with others in a common open-access database during Iron Synthesis program (FeSynth, <https://www.bco-dmo.org/program/2017>) started in 2007.

In addition to JGOFS, cruises from another major initiatives that included ^{234}Th sampling was the Ocean Margins Program (OMEX, <http://po.msrb.sunysb.edu/omp/>), a large field-based study, with extensive physical, chemical, biological and geological measurements, ~~made-carried out~~ on northwest European shelf break that ran in two phases, from 1993-1996 and from 1997-2000. ~~^{234}Th data were made available by (Hall et al., (2000). A summary of these activities is provided in Table 2.~~

The number of data points measured per ~~study-cruise~~ significantly increased within this era, ~~with an average of 125 ^{234}Th data points reported per cruise in comparison to the 41 data points averaged of era 1. Such an increase was significantly especially marked~~ for the dissolved and particulate phases, whose measurements increase more than a 5-fold relative to those from era 1 (see Figure ~~56b~~). Additionally, measurements to determine POC and PON to ^{234}Th ratios became routine, therefore allowing the estimate of POC fluxes (see Figure ~~43b~~). However, only half of the studies reported ~~^{238}U activities/concentrations~~ along with ^{234}Th data, in their majority using a variety of ^{238}U -salinity relationships, with Chen et al., (1986) as the prevalent one. An overall ~~79/69%~~ of the studies (~~38-33~~ out of ~~48/47~~ that comprises this era) modeled ^{234}Th data. Time-series data were collected more often ~~during cruises~~ than during the first era, likely with the purpose of following the NSS approach (Buesseler et al., 1992, 1995). ~~Nonetheless, —although~~ the majority of the studies (70%) that modeled ^{234}Th data assumed SS conditions ~~during sampling(see e.g., (Bacon and Rutgers van der Loeff 1989; Baskaran et al., 1992; Gustafsson et al., 1997b). —a total of 44-10 studies applied the NSS model, with 7 of them combining it with the SS model (see e.g. Buesseler et al., (1994); Cochran et al., (2000); Kersten et al., (1998); Wei and Murray, (1992) for the combined use of both approaches).~~ In terms of additional data, 1 study introduced underway ^{234}Th sampling (Hall et al., 2000), a total of ~~11-9~~ studies reported sampling with sediment traps (see e.g., Cochran et al., 2000; Murray et al., 1996; Smoak et al., 1999), ~~10 studies and-sampled~~ for ^{210}Pb - ^{210}Po disequilibrium (e.g., Moran and Moore 1989; Santschi et al., 1999; Wei and Murray 1992), and ~~32-13~~ studies ~~measured-reported~~ CHN data (see e.g., (Niven et al., 1995; Rutgers van der Loeff et al., 1997; Santschi et al., 1999) among others).

4.3. Era 3: “In the heart of the sea”

2001-2009: Improvements of the ^{234}Th technique.

“At sea, things appear different.”

— Nathaniel Philbrick, In the heart of the Sea.

The final boost to the widespread and increasing use of ^{234}Th as a particle flux tracer was motivated by the works of Buesseler et al., (2001) and Benitez-Nelson et al., (2001), which dramatically increased the number of ^{234}Th measurements and marked the third era ~~in the ^{234}Th timeline~~ with the introduction of the small-volume (2-4L) technique. This procedure modified the 20 L-method developed by Rutgers van der Loeff and Moore (1999) in era 2 and uses the lowest sample volumes of all known ^{234}Th methods to date. It not only allowed immediate on-board beta-counting of ^{234}Th ~~activity/concentration and avoid some~~

tedious folding sessions, but also enhanced both spatial and temporal resolution of particle export ~~and along with other biogeochemical parameters.~~

The revolution that this novel technique brought with it was substantial. The small-volume technique is essential to capture the particle dynamics and export flux variations on scales that could be better related to local biogeochemical conditions. The main advantage is the convenience of handling small volumes and more rapid processing times. Multiple sampling casts are often required for a 20-L sample profiles whereas a 4-L technique usually allows simultaneous sampling of ^{234}Th with other parameters on a single cast (e.g., nutrients, phytoplankton biomass, etc.). As a result, this method can be easily applied at sea using samples obtained through CTD rosette water samplers that are available on most research vessels. ~~Hence, this method not only allowed immediate on-board beta-counting of ^{234}Th activity~~ For for that reason, we have chosen the introduction of the small-volume technique ~~it~~ as a shifting milestone in the ^{234}Th timeline.

~~, but also enhanced both spatial and temporal resolution of particle export along with other biogeochemical parameters. The~~ Further improvements of this technique within this era were carried out some years later by Pike et al. (2005) and Cai et al., (2006), marked the major milestones of this era, ~~which lasted until 2010 and~~ whose timeline summaries as follows:

- 2001: introduction of the small-volume technique by Buesseler et al., (2001) and Benitez-Nelson et al., (2001).
- 2002:
 - 1 long-term multidisciplinary and moored observatory established in the northwest Atlantic coordinated by the National Oceanographic Center of Southampton (UK) : PAP site: Porcupine Abyssal Plain (49°N, 13.5°E), which is the closest abyssal environment to Northwest Europe and has produced a time series dataset for over 20 years coordinated by the National Oceanography Centre. Note that full depth mooring was established in 2012, with autonomous sensors to measure ocean temperature, salinity, chlorophyll fluorescence, carbon dioxide and nitrate.
 - expansion of the ^{234}Th -approach to Biogenic Silica fluxes (Friedrich and Rutgers van der Loeff, 2002).
- 2005: introduction of the use of yield tracers - double spike technique - for the sake of maintaining the reproducibility (Pike et al., 2005). ~~The authors proposed an acidification of the samples followed by an addition of ^{230}Th as a yield monitor to trace co-precipitation of ^{234}Th by MnO_2 and a second spike (^{229}Th) to correct for losses of ^{230}Th during ion-exchange chemistry. Both ^{230}Th and ^{229}Th are measured using ICP-MS. This double spike technique~~ The advantage of this modified approach is a precise knowledge of ^{234}Th recovery, leading to an enhancement in data quality of ^{234}Th , for what it is standardly used nowadays and is recommended by GEOTRACES protocol (Maiti et al., 2012). ~~The advantage of this modified approach is a precise knowledge of ^{234}Th recovery, leading to an enhancement in data quality of ^{234}Th .~~
- 2006: reduction of the filtration time and introduction of the alpha spectrometric measurement of ^{230}Th recovery by means of using a combination of water bath heating and a reduction in reagent quantities (Cai et al., 2006). This also modified the typical ion-exchange chemistry to allow for the alpha spectrometric measurement of ^{230}Th recovery.

735 ~~An additional improvement of the method has been recently carried out by Clevenger et al., (2021), which introduces a revised protocol that decreases sample volumes to 2 L, shortens wait times between steps, and simplifies the chemical recovery process, expanding the ability to more rapidly and safely apply the ²³⁴Th method.~~

Moreover, a technological innovation was introduced during era 3 with the development of 2 in-situ pumping systems for high volume filtration for ²³⁴Th ~~concentrations~~ and POC:²³⁴Th ~~and~~ ratios in sinking particles widely used from this era on: 1) McLane large-volume water transfer system (WTS-LV) pumps by McLane Laboratories (Falmouth, MA), and 740 2) SAPS (Stand-Alone Pump System) by Challenger Oceanic (Surrey, U.K.). Moreover, one study reported the use a novel split flow-thin cell fractionation (SPLITT) (see Gustafsson et al., 2006).

This has been the golden age of the ²³⁴Th so far in terms of ~~number of samples~~ cruises carried out by year, with a total of 159 cruises reported in a period of 9 years. A total of 19676 and 4567 data points for ²³⁴Th and ²³⁸U respectively (see Figure 4c and Figure 6c) were compiled in 76 datasets, extracted from 87 studies (81 ~~2~~ publications in referred journals, 1 PhD thesis, and ~~4~~ 5 repositories). Sampling in the context of ~~major selected ocean~~ programs continued (see Table 2 for more details). This included (i.e., JGOFS – through the TSS of HOT (Benitez-Nelson et al., 2001a), BATS (Sweeney et al., 2003), ~~OMEX~~ and DYFAMED (e.g., Szlosek et al., 2009a); and OMEX (Schmidt et al., 2002a)). ~~And~~ some other new studies initiated, such as the Carbon Retention In A Colored Ocean (CARIACO, <http://www.imars.usf.edu/cariaco>) time-series program operative 750 between 1995 and 2017, published by (Smoak et al., (2004)) ~~or the High Latitude Time Series Observatory project (HiLaTS) established in 2001 by the Japan Marine Science and Technology Center (JAMSTEC, http://www.jamstec.go.jp/e/)~~ at 3 sites (K1; 51N 47E, K2; 47N 60E, and K3; 39N 169E). Additionally, novel JGOFS initiatives took place: 1) JGOFS-France MEDATLANTE (http://www.obs-vlfr.fr/cd_rom_dmtt/other_main.htm) in the Gibraltar Strait and the N.E. Atlantic Ocean. Data were made available by (Schmidt et al., 2009a); 2) JGOFS-France ANTArctic RESearch program (ANTARES, 755 http://www.obs-vlfr.fr/cd_rom_dmtt/an_main.htm). Data published by (Coppola et al., (2005)); 3) JGOFS-France DYNAPROC (http://www.obs-vlfr.fr/cd_rom_dmtt/other_main.htm) cruise, reported by (Schmidt et al., 2002b, 2009a) and the 4) ~~U.S.~~ JGOFS-Japan North Pacific Process Study carried out in at KNOT station (44°N 155°E, https://www.nodc.noaa.gov/archive/arc0013/0001873/1.1/data/1-data/general/res_outline/KNOT.html) by Kawakami and Honda, (2007). (see Table 2 for more details). ~~And a cruise was reported as part of the pilot GEOTRACES program, which~~ 760 ~~will be fully discussed in next section as it was chosen as the trigger of the fourth era of ²³⁴Th (see Sect 4.4). Finally, Data from a~~ great number of projects and experiments were published belong during to this era (see Table S3 for a chronological summary).

Samplings spanned the entire ocean and intensified in all regions, except the Indian Ocean (see Figure 2a and Figure ~~4~~ 3c). Expeditions to the SH increased, with 18 reported, but yet were far below those in the NH, where a total of 134 cruises were undertaken (see Figure 5 ~~4~~ 3c). Additionally, a total of ~~44~~ 7 surveys collected sampled in both hemispheres. Stations included the long-term observatories previously sampled for ²³⁴Th along with novel ones, such as the PAP site (Turnewitsch and Springer, 2001). Fieldwork took place throughout the entire year, with a remarkable number of cruises in March. Both the

overall number of data points and the data points measured per ~~cruise-year~~ increased due to the large number of field expeditions carried out during this era and the spread use of the small volume technique. An average of ~~250-2183~~ ²³⁴Th data points was reported per ~~study year in comparison to an average of 60 and 971 data points during eras 1 and 2 respectively~~. As for the ²³⁴Th sample types in this era, total number of measurements significantly increased ~~significantly~~ for all phases (2-fold for the dissolved and particulate, while and 4-fold for the total), and for POC:²³⁴Th ratios, and remain constant for PON:²³⁴Th (see Figure ~~56c~~).

A great increase in the number of data points also was detected for ²³⁸U activities, with an increase of 4-fold in the data points. Once again, salinity-derived was the most extended approach, with almost all the studies using Chen et al., (1986).

A total of ~~75-66~~ studies out of the 87 that comprise this era (i.e., ~~8676~~%) modeled ²³⁴Th data: ~~50-42~~ of them applied the SS model (see e.g., Amiel et al., 2002; Guo et al., 2002; Speicher et al., 2006), 2 applied the NSS one ((Kawakami et al., 2004 and; Smoak et al., 2004)), and ~~23-22~~ studies applied both ~~the SS and NSS~~ approaches (e.g., Amiel and Cochran, 2008; Gustafsson et al., 2004; Kim and Church, 2001).

In terms of sampling strategy, ~~1-2~~ studies ~~iesy~~ carried out ²³⁴Th underway sampling (Rutgers van der Loeff, 2007a and Schmidt et al., 2002a). 30 studies reported the use of sediment traps, ~~although only with 1324~~ of them ~~used them to-measuring~~ POC:²³⁴Th ratios (Charette et al., 2001; Schmidt et al., 2002b; Sweeney et al., 2003 among others). Half Around a third of the studies reported measurements CHN data (see e.g., (Lepore et al., 2009; Santschi et al., 2003), while a very reduced number of the studies, less-aroundthan-a 10% ~~of the studies~~, analyzed ²¹⁰Po (see Porcelli et al., 2001 and; Somayajulu et al., 2002 amonth others).

4.4. Era 4: “20,000 legs under the sea”

2010-present: GEOTRACES program and a new way to study the ocean.

“The sea is everything. It covers seven tenths of the terrestrial globe. Its breath is pure and healthy. It is an immense desert, where man is never lonely, for he feels life stirring on all sides. The sea is only the embodiment of a supernatural and wonderful existence.”

— Jules Verne, Twenty thousand leagues under the sea.

The ~~beginning of thisis~~ era is identified with the first publication of ²³⁴Th data from a GEOTRACES cruise, reported by Cai et al., 2010. GEOTRACES is an international study of the marine biogeochemical cycles of trace elements and their isotopes which changed the way to explore the oceans by combining ocean sections, process studies, data synthesis, and modeling. Its launching marked the beginning of internationally dedicated large-scale collaborative projects characterized by long field surveys with very high spatial resolution and many different parameters measured simultaneously. For this reason, the initial ²³⁴Th-related GEOTRACES publication was chosen as the milestone that starts the - so far - final era in the ²³⁴Th timeline.

beginning of internationally dedicated large-scale collaborative projects characterized by long field surveys with very high spatial resolution and many different parameters measured simultaneously. We have marked the beginning of this era in 2010, with the launching of GEOTRACES program—an international study of the marine biogeochemical cycles of trace elements and their isotopes—which changed the way to explore the oceans by combining ocean sections, process studies, data synthesis, and modeling

The history of the GEOTRACES dates back to 2000, when the initial idea started with group discussions at international meetings inspired by both the successes and the limitations of GEOSECS and JGOFS. After some years in the planning and enabling phase, the GEOTRACES Science Plan was published in 2006. During 2007-2009 the first GEOTRACES cruises took place, including those that were part of the International Polar Year (IPY, <https://www.geotraces.org/geotraces-in-the-international-polar-year/>) devoted to detecting and understanding a suite of trace elements and isotopes in the Arctic and Antarctic marine environments, and the intercalibration cruises (to the Atlantic and Pacific oceans in 2008 and 2009 respectively). A GEOTRACES transect in the Drake Passage was also carried out ~~two in 2008 (GIPY05, Germany, ZERO and DRAKE)~~ years later in the framework of IPY ~~(Expedition Zero and Drake)~~. Finally, the GEOTRACES program formally launched its seagoing effort in January 2010 and was fully announced to the scientific community at Ocean Sciences Meeting that year in Portland, ~~(USA, Oregon)~~. Numerous ~~cruises~~ ~~courses~~ have taken place since then, with many of them including ~~sampling~~²³⁴Th sampling. Many of these results have been reported in the ~~as reported in the~~ Intermediate Data Products ~~(IDP)~~, the first one released in 2014 ~~(IDP2014 by (Mawji et al., (2015)), -and~~ the second one in 2017 ~~(IDP2017, by (Schlitzer et al., (2018), and the third and most recent one in 2021 (-IDP2021, by (-GEOTRACES Intermediate Data Product Group, (2021))~~

The GEOTRACES program brought a new philosophy that drove a shift from mostly deriving POC fluxes only to include trace metal fluxes (see e.g., Black et al., 2018) and the implementation of standards and intercalibration initiatives to establish procedures and protocols for sampling at sea to ensure that samples are collected, handled, and stored without contamination or other sources of bias (see e.g., the versions of the “cookbook – sampling and sample-handling protocols or GEOTRACES Cruises” by GEOTRACES Standards and Intercalibration Committee (Cutter et al., 2017, 2014). This era includes the development of new technologies to accelerate the collection and analysis of samples, the intercalibration of those technologies to ensure internal consistency among the participating labs, the development of a data management system to facilitate access to the results to the entire oceanographic community, and a broad collaborative effort to model, synthesize, and interpret the results. The most remarkable milestones for this era are: ~~So rather than one specific event like in the previous eras, we identify as the milestone of this era, the new philosophy that the GEOTRACES program brought. It drove a shift from mostly deriving POC fluxes only to include trace metal fluxes. Furthermore, a standards and intercalibration initiative was implemented to establish procedures and protocols for sampling at sea that will ensure that samples are collected, handled, and stored without contamination or other sources of bias (see Cutter et al. (2010) and Maiti et al., (2012) for~~²³⁴Th), which are the most noteworthy milestones on this era. We specially acknowledge the efforts by Cutter et al. (2010) to ensure that ~~²³⁴Th results produced by~~

830 different groups were comparable and internally consistent, using deep waters or stored samples as standards where ^{234}Th and ^{238}U and known to be in secular equilibrium.

- 2010:

- initial publication of ^{234}Th from a GEOTRACES cruise by Cai et al., 2010, ~~program~~, which reported data from ARK- XXII/2 expedition to the Arctic Ocean in 2007 as part of the carried out in the context of the IPY- GEOTRACES program (GIPY11, Germany);
- intercalibration initiative by Cutter et al., (2010) to ensure that ^{234}Th results produced by different groups were comparable and internally consistent, using deep waters or stored samples as standards where ^{234}Th and ^{238}U are known to be in secular equilibrium.

- 2012: intercalibration initiative by Maiti et al., (2012), which carried out an intercomparison of ^{234}Th measurements in both water and particulate samples between 15 laboratories worldwide.

- 2014: release of the 1st GEOTRACES IDP (Mawji et al., 2015)

- 2017: release of the 2nd GEOTRACES IDP (Schlitzer et al., 2018).

- 2021:

- improvement of the small-volume technique been recently carried out by (Clevenger et al., (2021), which introduces a revised protocol that decreases sample volumes to 2 L, shortens wait times between steps, and simplifies the chemical recovery process, expanding the ability to more rapidly and safely apply the ^{234}Th method;
- release of the 3rd GEOTRACES IDP (GEOTRACES Intermediate Data Product Group, 2021)

A total of 80 data sets were compiled from this era, including 9 previously unpublished ones, extracted from a total of ~~8272~~ studies (~~65-65~~ publications in referred journals, ~~3-4~~ PhD thesis, and 4 data repositories). A total of 114 cruises and ~~38476~~ ~~26755 and 11872~~ data points for ^{234}Th and ^{238}U respectively were compiled, mostly distributed between the Atlantic and Pacific oceans and, to a lesser extent, the Southern Ocean (see *Figure 2a*). This era is the most intense in terms of sampling, with an average of 235 ^{234}Th measurements reported by cruise and over 2400 ^{234}Th data points reported by year. Once again, the NH dominated the surveys (79 cruises sampling exclusively above the Equator) ~~and an additional 8 sampling also below the Equator~~, particularly numerous in early spring and fall (see *Figure S1*). Nonetheless, this era reports the highest ~~amount~~ number of cruises to the SH, with a total of 27 sampling exclusively below the Equator, and an additional 8 cruises sampling in both hemispheres.

More than half of the expeditions of this era reported data from cruises that took place in the framework of a major ocean program (see *Table 2*) and some minor projects, such as the i) Arctic Ocean 2001 (AO-01) expedition, reported by Gustafsson and Andersson, (2012); the-ii) 2nd and 3rd Chinese National Arctic Research Expedition (CHINARE-2 and 3), carried out in 2003 and 2008 respectively and published by (Yu et al., (2010), (2012); the-iii) Indo-German iron fertilization experiment LOHAFEX (<https://epic.awi.de/id/eprint/21440/>) in 2009, published a 4 years later by Martin et al., (2013); the-iv) second Kerguelen Ocean and Plateau compared Study expedition (KEOPS2) of 2011, published by Planchon et al., (2015); or the-v)

Fate of the northwestern Mediterranean open sea spring bloom (FAMOSO, <http://digital.csic.es/handle/10261/94572>) project, which took place between March and September 2009 and was personally communicated by V. Puigcorbe to be included in this compilation. Furthermore, a 46% of the data sets included ^{234}Th data from an established time-series location (see Figure 1c).

An interesting characteristic of this period is that a relatively smaller number of cruises produced a greater amount of data in comparison to previous eras. The most relevant peaks are found in years 2013 and 2015, which coincides with the publication of several GEOTRACES transects (see Section 3). Dissolved ^{234}Th measurements reduced drastically (4-fold), while the rest of measurement types increased to some extent, most notably for total ^{234}Th and ^{238}U (see Figure 6.5d, note the change in the scale of this plot along the eras). Once again, ^{238}U derived from salinity was the most commonly used approach with almost all the studies using the U-salinity relationship of Chen et al., (1986) or (Owens et al., 2011).

In terms of modeling ^{234}Th data, a total of 64 out of the 72-82 studies (94-78%) modeled ^{234}Th activities/concentrations and specified whether a SS, a and NSS, or both models was/were used. From them, 48-60 (75-75%) studies applied the SS approach (see e.g., Alkalay et al., 2020; Cai et al., 2010; Ceballos-Romero et al., 2016), just 1 (2%) study applied the NSS one (see Kawakami et al., 2015), and a total 15-26 (23-33%) studies compared both approaches (see Buesseler et al., 2020; Kim et al., 2011; Lemaitre et al., 2018 among others). The number of studies carrying out ^{234}Th underway sampling increased to 5-6 (see e.g., Black et al., 2018; Estapa et al., 2015; Martin et al., 2013). More than 41-32% of the studies reported POC: ^{234}Th ratios collected with sediment traps (Haskell et al., 2013; Kawakami et al., 2010; Maiti et al., 2016 among others). Almost Around a third of the all the studies (34%) of the studies reported measurements CHN data (88% see e.g., (Rosengard et al., (2015)), while a very reduced number (~1-0%) analyzed ^{210}Po (such as Alkalay et al., 2020 or Wei et al., 2011). Finally, and only 3 studies simultaneously measured and discussed ^{234}Th -derived POC flux results derived from ^{234}Th / ^{234}Th and ^{210}Po deficits and compared them then to fluxes from sediment traps (Ceballos-Romero et al., 2016; Le Moigne et al., 2013a; and Stewart et al., 2010).

4.5. “Song for the blue ocean”: the beginning of era 5?

4.5. Launching of dedicated large-scale collaborative projects: the beginning of era 5?

“Dawn begins pushing back the covers of night and the sun rolls out of bed.”

— Carl Safina, Song for the Blue Ocean.

Significant milestones within recent years are marked by the launching of an unprecedented number of large-scale collaborative projects including ^{234}Th measurements: e.g.e.g., 1) PICCOLO: Processes Influencing Carbon Cycling: Observations of the Lower limb of the Antarctic Overturning (UK, 2016-2020, <https://roses.ac.uk/piccolo/>). 2) COMICS: Controls over Ocean Mesopelagic Interior Carbon (UK, 2017-2021, <https://www.comics.ac.uk/>), a research project that aims to quantify the flow of carbon in the ocean’s twilight zone (part of the ocean between 100 and 1000 m below the sea surface) in order to more accurately model global climate change; 2-3) EXPORTS: EXport Processes in the

895 Ocean from Remote Sensing project (US, 2017-2022, <https://oceanexports.org/>), a large-scale NASA-led field campaign that will provide critical information for quantifying the export and fate of upper ocean net primary production (~~NPP~~) using satellite observations and state of the art ocean technologies; 34) CUSTARD: Carbon Uptake and Seasonal Traits in Antarctic Remineralisation Depth project (UK, 2018-2022, <https://roses.ac.uk/custard/>), an initiative which will examine how seasonal changes in food availability for phytoplankton ~~at a key junction of the global ocean circulation~~ influences how long carbon is

900 trapped in the ocean ~~rather than escape to the atmosphere as carbon dioxide in the Southern Ocean~~; 4) 5) MOBYDICK: Marine Ecosystem Biodiversity and Dynamics of Carbon around Kerguelen: an integrated view (France, 2017-2022, <https://mobydick.mio.osupytheas.fr/>), a project that combines investigation of the BCP and the end-to-end structure of the pelagic food web, 6) OTZ: Ocean Twilight Zone (US, 2018-2024, <https://twilightzone.whoi.edu/>), a project devoted to the study of this region of the ocean, with particular ~~empathizes emphasis~~ on development of new technologies for scientific

905 exploration of the biomass and biodiversity, animal lives and behavior, food webs interactions, and flow of carbon through the twilight zone, and 7) 5) SOLACE: Southern Ocean Large Area Carbon Export (Australia, December 2020-January 2021, <https://solace2020.net/>), a 6-weeks voyage aimed at developing an approach to quantify the changing effectiveness of CO₂ sequestration by the ~~BCP~~ ~~BCP~~-using remote-sensing of the ocean surface by satellites and it's interior by autonomous vehicles (specially BIO-ARGO profiling floats) and MOBYDICK project (France, 2018-20122. Marine Ecosystem Biodiversity and

910 Dynamics of Carbon around Kerguelen: an integrated view, https://mobydick.mio.osupytheas.fr/. Additionally, there ~~are-is~~ another funded future planned initiatives projects that include ²³⁴Th in their methodologies: ~~-such as~~ the APERO program: Assessing marine biogenic matter Production, Export and Remineralisation: from the surface to the dark Ocean (France, ~~2022-~~ 20206, with a cruise planned for 2023 in the western North Atlantic, https://www.polemermediterranee.com/Activites-Projets/Ressources-biologiques-marines/APERO), ~~-or~~ PICCOLO: Processes Influencing Carbon Cycling: Observations of the

915 Lower limb of the Antarctic Overturning (UK, https://roses.ac.uk/piccolo/). The Joint Exploration of the Twilight Zone Ocean Network (JETZON, <https://www.jetzon.org/>) is a UN Ocean Decade Program that was created in 2020 to serve as a focal point for Twilight Zone studies. It includes ²³⁴Th measurements as one of the key methodologies and aims acting as an international coordinating umbrella of projects such as COMICS, EXPORTS, CUSTARD, OTZ, SOLACE, APERO or PICCOLO, among many others, providing a link between researchers working on these projects through JETZON, so that cruises, data,

920 results results, and/or conclusions are shared.

Note that so far, only data from the first expeditions of the EXPORTS project have been published (Buesseler et al., 2020a) and are available in the compilation (see peak in *Figure 2b* and *Figure 2d*). The benefits to be derived from the success of these endeavors and the inclusion of the remaining data in the compilation could trigger the beginning of a new era for the

²³⁴Th technique (i.e., era 5). Whether or not the publication of the ²³⁴Th measurements collected during these dedicated large-

925 scale collaborative projects would mark the beginning of era 5 is yet to be known. An additional improvement of the method has been recently carried out by Clevenger et al., (2021), which introduces a revised protocol that decreases sample volumes

to 2 L, shortens wait times between steps, and simplifies the chemical recovery process, expanding the ability to more rapidly and safely apply the ^{234}Th method.

5. Significant gaps in the global datasetSteps towards improving the global data set

We present here two perspectives that will improve the ^{234}Th global data set and broaden its applicability: detect ocean regions with low ^{234}Th measurements and identify which parameters could be useful to include in future version of the compilation for a wider application of ^{234}Th data.

5.1. Recommendations on ^{234}Th sampling

During the last few decades, considerable progress has been made towards unraveling the behavior of the ~~BCP Biological Carbon Pump (BCP)~~ and understanding of the factors influencing the carbon dynamics and the ocean carbon cycle, e.g., primary production, aggregation, ballasting, and the activities of zooplankton and bacteria (see reviews by e.g., Buesseler and Boyd (2009); De La Rocha and Passow (2007); Sanders et al. (2014); Turner (2002)). Capturing the spatiotemporal variability of ^{234}Th concentrations could play a key role on our precise quantification of carbon uptake, storage rates, and subsequent ecosystem impacts. Strategies up to now have included time-series of process studies in key ocean regions, global surveys of carbon parameters, ~~long-term time-series~~ TSS sites and models and databases built from field observations. However, there are gaps in the ship-based ^{234}Th sampling.

In terms of spatial distribution, the SH remains clearly undersampled. Of the total of 5134 locations compiled, 3351 belong to the NH (which accounts for a total of 65% of the sampling locations) and only 1749 to the SH (35%), with the 34 remaining ones corresponding to the Equator (less than 1%). This is the result of the majority of expeditions taking place in the NH, 78% solely in the NH and 8% as part of surveys in both hemispheres.

Figure 1a highlights an especially important gap in the South Pacific region and some additional notable gaps in the data set in the Benguela system (although this was included in COMICS project and data will be available in the near future), the Mauritanian upwelling or the southern Indian Ocean. More attention should be paid to these regions when planning future expeditions for ^{234}Th sampling. Moreover, Figure 1c shows numerous established time-series stations that have never been sampled for ^{234}Th and we recommend visiting in next expeditions.

In terms of temporal distribution, research cruises are frequently conducted between January and October, although data are skewed to early spring and summer in both hemispheres (see peak in March and October in Figure S1b). This is especially important for the SH, in the Southern Ocean, where tough wintertime conditions complicate shipboard operations and research cruises are therefore frequently skewed to calmer spring and summer months. This means that sampling in Southern Ocean mostly occurs during bloom conditions, which affects the reliability of the SS approach to quantify carbon export from ^{234}Th data (e.g., Buesseler et al., 1995; Ceballos-Romero et al., 2018; Maiti et al., 2008; Resplandy et al., 2012; Savoye et al., 2006). Therefore, results in the Southern Ocean are biased, when compared to the results in other areas, as they correspond mainly to

POC fluxes in bloom conditions, whereas in the rest of the oceans, pre- and post-bloom conditions are also included in the global analyses.

Given that the sampling period is not always up to choose, especially when surveying rough seas, in next section we recommend a series of ancillary parameters to ^{234}Th data, often missed in the interpretation of ^{234}Th results that will be useful to accurately interpret the results in those specific situations. Furthermore, these complementary parameters will ensure accuracy when i) interpreting ^{234}Th deficits, ii) temporally contextualizing ^{234}Th -derived export results, and iii) extrapolating export results to longer time scales for annual patterns and global estimates of the BCP. Capturing the spatiotemporal variability of ^{234}Th activities could play a key role on our precise quantification of carbon uptake, storage rates, and subsequent ecosystem impacts. However, there are limitations for ship-based observing strategies. For example, large areas of the ocean started to be sampled only recently for ^{234}Th and there are still several geographical gaps in the oceans. In terms of surveys geographical distribution, the SH remains clearly undersampled. Of the total of 5134 locations compiled, 3351 belong to the NH (which accounts for a total of 65% of the sampling locations) and only 1749 to the SH (35%), with the 34 remaining ones corresponding to the Equator (less than 1%). This is the result of the majority of expeditions taking place in the NH, 78% individually and 8% as part of surveys in both hemispheres. *Figure 1a* highlights an especially important gap in the South Pacific region and some additional notable gaps in the dataset in the Benguela system (already included in COMICS project), the Mauritanian upwelling or the southern Indian Ocean.

Moreover, changes in POC flux with depth for carbon budgets and BCP efficiency assessments derived from in-situ measurements are spatially and temporally limited. Single measurements of POC fluxes are routinely extrapolated to larger spatial scales and to longer timescales for regional and global estimates. This use of the data neglects temporal issues and might led to uncertainties in global algorithms describing carbon export, which might have important implications in the carbon budget estimates. ^{234}Th data along with biogeochemical and physical properties records available from time series stations in multi disciplinary observatories could be used to assess the regional and temporal evolution of the BCP. *Figure 1c* shows numerous established time series stations that have never been sampled for ^{234}Th .

In terms of current gaps for application of ^{234}Th for the assessment of POC fluxes, a fundamental issue is whether we are correctly addressing the temporal conditions at the sampling moment when interpreting ^{234}Th deficits (Ceballos Romero et al., 2018). The accuracy of these POC flux evaluations relies on the correct calculation of the ^{234}Th flux, which is not straightforward given the physical and temporal processes involved in the ^{234}Th activity balance in a given parcel of water. The change in the total ^{234}Th activity in time and the contributions due to horizontal and vertical advection and diffusion processes of the dissolved ^{234}Th must be evaluated for the correct calculation of the ^{234}Th flux (Buesseler et al., 1992). To a first approximation, these contributions due to advection and diffusion processes are neglected (e.g., Ceballos Romero et al. (2016); Stewart et al. (2007)); or quantified and found negligible (e.g., Morris et al. (2007)). Accounting for the potential temporal variation of ^{234}Th activities is challenging since many cruises do not always allows repeated measurements at the same site. In those cases, a SS approach — i.e., neglecting changes in the ^{234}Th activities is inevitably followed to calculate ^{234}Th

fluxes. Only when there is a repeated sampling of the study area after a time gap (several days to weeks) can changes in the ^{234}Th activity can be determined accurate enough—i.e., uncertainties associated to the measurement are small enough. In this case, it is possible to estimate the temporal change of radionuclide concentration by including a linear correction to the SS solution, known as the NSS approach (Buesseler et al., 2005; Savoye 2006).

Furthermore, due to the inherent persistence of radionuclide deficits within the water column according to their half lives, radionuclide derived POC flux estimates are ascribed to previous export events. This means, for example that, depending on the moment of sampling, ^{234}Th activities might not represent the reduction in export at the end of a bloom because the deficit relative to ^{238}U still persists. Thus, the SS approach could result in under (early bloom) or over estimate (post bloom) of the export fluxes (Ceballos Romero et al., 2018).

The reliability of the SS/NSS approach applied to ^{234}Th deficits to estimate the POC flux depends on the sampling time in relation to the bloom dynamics (Ceballos Romero et al., 2018). A large proportion of the ocean exhibits seasonal variability in the export within the half life of ^{234}Th (Henson et al., 2015). Therefore, a thorough evaluation of the information provided by the ^{234}Th deficits in terms of the spatial and temporal scales accounted for is required. The portion of the bloom period accounted by ^{234}Th sampling must be therefore carefully assessed, for example by means of a comparison to seasonal Primary Production or Chlorophyll data, in order to correctly interpret the export results (Ceballos Romero et al., 2016). This is especially important in those cases where, due to data availability, a SS approach is inevitably followed to calculate ^{234}Th fluxes.

A total 83% of the studies modelled ^{234}Th data and therefore, indicated the assumptions to interpret ^{234}Th deficits. Most of these studies (72%) followed the SS approach, while 24% of them combined it with the NSS one, and only 4% applied only the NSS model. However, overall, only a 36% of the studies compiled provided information regarding bloom conditions and bloom stage during sampling, which prevents us from assessing the reliability of the assumption of SS and NSS conditions to calculate ^{234}Th fluxes. The available information on the bloom timing, and/or peak flux date, and/or duration detailed by station would be required for a quantitative evaluation of the overall accuracy of current ^{234}Th SS derived POC flux estimates (Ceballos Romero et al., 2016, 2018).

Moreover, in terms of temporal distribution, research cruises are frequently conducted between January and October, although data are skewed to early spring and summer (see peak in April in *Figure S1b*). This is especially important for the SH, in the Southern Ocean, where tough wintertime conditions complicate shipboard operations and research cruises are therefore frequently skewed to calmer spring and summer months. This means that sampling in Southern Ocean mostly occur during bloom conditions, which affects the reliability of the SS approach to quantify carbon export from ^{234}Th data (Ceballos Romero et al., 2018). Furthermore, results in the Southern Ocean are biased, when compared to the results in other areas, as they correspond mainly to POC fluxes in bloom conditions, whereas in the rest of the oceans sampled, pre and post bloom conditions are also included in the global analyses. Finally, as mentioned before, the increasing interdisciplinary character of field

expeditions allows the simultaneous use of multiple sampling methods and techniques whose combined interpretation provide us with better tools for the seasonal study of ocean processes and marine particle dynamics. In the case of ^{234}Th , its potential increases when combined with methods that account for export episodes over different timeframes of a bloom period, such as ^{210}Po , ^{210}Pb , or sediment traps (Ceballos Romero et al., 2016). For that reason, we included information regarding the availability of these other techniques when combined with ^{234}Th sampling in the metadata section. Note that we have only consulted publications, and cruise reports when accessible, to gather information for these metadata so information as to the existence of these data might be missing. We therefore recommend using them cautiously when stated “no (available)” but fully trust it when stated “yes”. To report an update to the metadata or an error in the data compiled, we encourage authors to contact us.

5.2. Recommendations on ^{234}Th ancillary parameters

It is worth mentioning that there is a vast amount of data that can be useful to report in a ^{234}Th compilation due to the wide applicability that has been shown for this technique along the years. However, for the sake of feasibility, we had to set boundaries and we left some parameters out of this first version of the compilation. Nevertheless, we would like to emphasize the dynamic character of this compilation, which has been conceived as an enduring compilation. Thus, the authors will keep the data set “alive” by means of i) identifying new ^{234}Th data sets to be included, ii) adding new data provided by direct contact to us by ^{234}Th data measurers, iii) amending existing data sets if errors are detected or reported, and iv) by extending the amount of parameters included in the data sets.

Following the dynamic spirit behind this effort, we will periodically update the compilation in PANGAEA. As so, we acknowledge ways to improve the compilation in future versions of it. Both new data and ancillary parameters to the ^{234}Th measurements will be included in future versions of the compilation, including new useful parameters arisen from novel research and also following suggestions by researchers. We recommend ^{234}Th data users to consider the following parameters as essential complement to ^{234}Th data and therefore report them when publishing ^{234}Th studies.

A necessary complementary data to be included in future version of the compilation for the application of the ^{234}Th method, are the many auxiliary sensors included on CTDs to measure parameters such as fluorescence-chlorophyll-a and PAR (photosynthetically active radiation), only recently incorporated to the CTD (Jijesh et al., 2017). These parameters allow to track the variable depth of sinking POC production and choose the integration depth to estimate ^{234}Th fluxes by either using the euphotic zone (see e.g., Giuliani et al., 2007), the PAR depth (e.g., Rosengard et al., (2015) or the primary production zone (e.g., Owens et al., (2015). The integration depth used to estimate POC fluxes has been shown to impact the quantification of the ‘strength’ (i.e., magnitude) of the BCP (Buesseler et al., 2020b, 2009). Therefore, fluorescence and/or PAR data combined to ^{234}Th data are expected to resolve the mechanisms that control the transfer of carbon to depth by means of the BCP (see Section 6 for new studies proposed in this direction). However, most of these auxiliary sensors have only been recently incorporated to the CTD (ref). On the contrary, temperature and salinity data have been a focal point of oceanography

since the late 19th century and fully overlap with the 50 years of lifespan of the ²³⁴Th technique. Is that for reason that the temperature and salinity were the only CTD parameters included in this initial version of the compilation. We acknowledge fluorescence, PAR data crucial parameter for an accurate use of ²³⁴Th disequilibrium to evaluate POC export and will therefore be added in future versions of the data set. We recommend ²³⁴Th data users to consider these data as essential ancillary parameters to ²³⁴Th data and therefore report them when publishing ²³⁴Th studies.

On the other hand, regarding gaps in parameters overall, only a 36% of the studies compiled provided information regarding bloom conditions and bloom stage during sampling, which prevents us from assessing the reliability of the assumption of SS and NSS conditions to calculate ²³⁴Th fluxes. Most of these studies (72%) followed the SS approach, while 24% of them combined it with the NSS one, and only 4% applied only the NSS model. However, overall, only a 36% of the studies compiled provided information regarding bloom conditions and bloom stage during sampling, which prevents us from assessing the reliability of the assumption of SS and NSS conditions to calculate ²³⁴Th fluxes. The reliability of the SS/NSS approach applied to ²³⁴Th deficits to estimate the POC flux depends on the sampling time in relation to the bloom dynamics. The available information on the bloom timing, and/or peak flux date, and/or duration detailed by station is a key requirement for a quantitate evaluation of the overall accuracy of current ²³⁴Th -SS-derived POC flux estimates (see e.g., Ceballos-Romero et al., 2016, 2018). Therefore, we recommend providing as much as this information as possible when reporting future ²³⁴Th data. Additionally, for future versions of the compilation, we will assess in the metadata the bloom stage at the sampling moment for each of the studies compiled following a standard criterion based on up-to-date literature (e.g., Cole et al., 2012; Rumyantseva et al., 2019; Thomalla et al., 2015).

Finally, as mentioned before, the increasing interdisciplinary character of field expeditions allows the simultaneous use of multiple sampling methods and techniques whose combined interpretation provide us with better tools for the seasonal study of ocean processes and marine particle dynamics. In the case of ²³⁴Th, its potential increases when combined with methods that account for export episodes over different timeframes of a bloom period, such as ²¹⁰Po-²¹⁰Pb, or sediment traps (Ceballos-Romero et al., 2016). For that reason, we included information regarding the availability of these other techniques when combined with ²³⁴Th sampling in the metadata section. Note that we have only consulted publications, and cruise reports when accessible, to gather information for these metadata so information as to the existence of these data might be missing. We therefore recommend using them cautiously when stated “no (available)” but fully trust it when stated “yes”. To report an update to the metadata or an error in the data compiled, we encourage authors to contact us.

5.6. Towards a better understanding of oceanic carbon uptake: data use perspectives

The efficiency of the BCP at transporting carbon to the deep ocean and regulating atmospheric CO₂ levels is affected even by small perturbations to oceanic ecosystems such as seawater chemistry or nutrients distribution (Kwon et al., 2009). Ongoing changes in temperature, oxygen concentration and stratification of the water column derived from anthropogenic warming are

predicted to alter export and transfer efficiency by different means. Specifically, a reduction in carbon sequestration, and therefore an increase in oceanic emissions of CO₂ is expected (Kwon et al., 2009; Le Quéré et al., 2009). More observational data and mechanistic models to describe the particle flux and its attenuation are required in order to unravel and properly quantify the current role of the BCP and provide a baseline for future estimates of oceanic CO₂ uptake. ²³⁴Th-²³⁸U disequilibrium combined with ²¹⁰Po-²¹⁰Pb could be used to analyze simultaneously parameters such as export efficiency, transfer efficiency (Buesseler et al., 2020b). Together with particle sinking velocities disequilibrium derived (e.g. Villa-Alfageme et al., 2021). A multidisciplinary approach that draws knowledge and methodologies from the fields of physics, mathematics, chemistry, biology, oceanography, and marine sciences is necessary. The compilation presented here could be used to provide revised and more robust estimates of the ocean's biological carbon pump by re-evaluating ²³⁴Th derived POC fluxes regionally, by studying the temporal evolution of the BCP strength through time series data, by studying carbon export at shallow depths, and by globally analyzing the carbon export patterns in relation to the particle sinking velocity or synthesizing modelled particle remineralization.

There are many analyses of BCP processes that ²³⁴Th data could be used for. Figure 7a shows a global summary of ²³⁴Th/²³⁸U ratios in the upper 100 m of the water column water in the data set (a total of 17370 data points). Ratios have been categorized as i) “deficit” for those values where ²³⁴Th concentrations are lower than ²³⁸U ones within a 10% of uncertainty (ratio < 0.9), ii) “equilibrium”, for those values that have similar concentration of ²³⁴Th and ²³⁸U (0.9 < ratio < 1.1), and iii) “excess” for those the values where ²³⁴Th concentrations excess ²³⁸U ones (i.e., ratios > 1.1). This way, the figure shows at glance the number of data points in the compilation that could be used to evaluate process in the upper ocean such as export flux and export efficiency (e.g., Buesseler et al., 2020b), scavenging rates of trace metals (e.g., Black et al., 2018; Lemaitre et al., 2020), or particles sinking velocities (e.g., Villa-Alfageme et al., 2016, 2021) by using “deficit” ratios; and those that could be used to study processes such as particle remineralizations (e.g., Usbeck et al., (2002)) by using the “excess” ratios. Recent studies have highlighted the role that disaggregation and fragmentation could play in setting the magnitude of flux attenuation (Baker et al., 2017; Briggs et al., 2020; Cavan et al., 2017) and pointed at it as the most important currently unaccounted for process for improving modern-day export flux simulations (Henson et al., 2021). ²³⁴Th excess could be useful to study such mechanisms by detecting low-sinking (i.e., < 20 md⁻¹) POC flux below the mixed layer depth (Baker et al., 2017) by high vertical resolution sampling of ²³⁴Th concentrations and POC:²³⁴Th ratios. Additionally, these data could be used to investigate alternative export pathways, such as active flux by zooplankton and fish diel vertical migration, which is referred to as “active transport” as some of the POC ingested at the surface is transferred to depth as part of their daily migrations and residence at depth (Saba et al., 2021; Steinberg and Landry, 2017). Quantification of the impact of this so-called migration pump (Boyd et al., 2019) has been elusive as it is only indirectly estimated or modeled, with active flux ranging widely as a percent of the passive flux, from <4% (Le Borgne and Rodier, 1997) to equal or larger than the total passive flux measured by classical methods (Yebra et al., 2018). ²³⁴Th excess could shed light into this, since a local maximum in export should be detected around the deep scattering

layer where migrators reside at depth during the day if migrators accounted for >40% of the gravitational POC flux (Buesseler and Boyd, 2009).

On another note, data from the compilation could be used to provide revised and more robust global estimates of the ocean's BCP by different means such as, i) evaluating ^{234}Th -derived POC fluxes regionally, ii) studying the temporal evolution of the BCP strength through time-series data, iii) studying carbon export at shallow depths, and iv) globally analyzing carbon export patterns. As a future study, we propose using the compilation to integrate all data sets to a chosen depth – e.g., to the depth of the 0.1% light level, following recommendation by Buesseler 2020-, so different regions of the upper ocean could be compared across seasons and regions to each other in terms of the biological pump strength.

In a second example, ^{234}Th - ^{238}U disequilibrium could be combined with ^{210}Po - ^{210}Pb and/or sediment traps data to analyze simultaneously key parameters for the functioning of the BCP in different temporal and spatial scales (e.g., (Ceballos-Romero et al., 2016; Roca-Martí et al., 2016)).

Finally, as an example of potential and powerful uses of this compilation, we show the results of from (Davidson et al., (2021), where global ^{234}Th concentrations were estimated out of the regionally varying euphotic zone by using data from these data set. ^{234}Th were regressed to a 2.8-degree grid using a suite of machine learning and minimum variance interpolation algorithms. The gridded data was used to drive a 3D global model using a set of sparse, implicit, and explicit transport matrices derived from a global, coupled General Circulation Model (Khaliwala et al., 2005). The model captures known major features of ^{234}Th , with an average of 2.03 ± 0.18 dpm L^{-1} globally and greatest activities in ocean gyres (Figure 7b).

Overall, the compilation presented here provides a valuable resource to better understand and quantify how the contemporary oceanic carbon uptake functions and how it will change in future from A the multidisciplinary approach that draws knowledge and methodologies from the fields of physics, mathematics, chemistry, biology, oceanography, and marine sciences that is necessary to generate better mechanistic models of the BCP.

Data availability

Our data set is archived in the data repository PANGAEA® (<http://www.pangaea.de>), under the following DOI: <https://doi.pangaea.de/10.1594/PANGAEA.918125> (Ceballos-Romero et al., 2021)

Acknowledgements

We thank all the authors that have kindly shared data with us via personal communication, with a special mention to Dr. F. Le Moigne, Dr. J. Dunne, Dr. M. Stukel, Dr. P. Martin and Dr. Peter Santschi. Particular recognition to Dr. M. Rutgers van der Loeff not only for the great amount of data shared - many of them from many years ago - but for also providing detailed explanations to extract the data of interest to the compilation, which has made this enormous undertaking much easier. Special appreciation to Dr. K. Bruland and Dr. K. Coale for, in addition to data, sharing beautiful memories of the ^{234}Th world.

We also thank Perrin Davidson, Jennifer Kenyon, Cristina García Prieto and Carlos Núñez-Nevado for their valuable help with the quality control and the review of the compilation for its final release. Special mention in this regard to Pablo López Puentes for his help in the many hours filling in and reviewing excel spreadsheets.

This work was partially funded by V Research Programme from Universidad de Sevilla (E.C.R.) and EU FEDER-Junta de Andalucía funded project US-1263369 (M.V.A.). K.O.B. was supported in part by NSF under GEOTRACES, NASA as part of the EXPORTS program and WHOI as part of the Ocean Twilight Zone project. M.V.A. and K.O.B. are also part of an IAEA Coordinated Research Project “Behaviour and effects of natural and anthropogenic radionuclides in the marine environment and their use as tracers for oceanographic studies”. The data used are listed in the references, figures, and supporting information.

Tables

Table 1. Summary of the studies included in the compilation in chronological order of publication. Three types are distinguished as data source type: publications in refereed journals (J), publication in repository (R), PhD thesis (T), and personal communication (P) for unpublished data sets released in this compilation. Note that in some cases, published data have been reported in different publications, for which all the publications are indicated. Basic information of sampling details (i.e., region and period) is also included. Additionally, availability of seven different categories of ²³⁴Th data are indicated with an “X” as follows: 1) total ²³⁴Th, 2) dissolved ²³⁴Th, 3) particulate ²³⁴Th, 4) POC:²³⁴Th ratios from filtration methods, 5) PON:²³⁴Th ratios from filtration methods, 6) POC:²³⁴Th ratios from sediment traps, and 7) ²³⁴Th underway sampling.

Data source		Sampling details		Data available						
Type	Reference/ Data repository	Sampling region	Sampling period	1	2	3	4	5	6	7
Era 1 (1969-199187: The beginning of ²³⁴Th as tracer of particle scavenging)										
J	Bhat et al., 1969	Indian Ocean	01/01/1967 - 31/12/1967	X						
J	Matsumoto, 1975	Pacific Ocean	01/01/1970 - 31/12/1969 - <u>01/01/1970</u>	X						
J	Krishnaswami et al., 1976	Pacific Ocean	03/08/1973 - 09/11/1973			X				
J	Knauss et al., 1978	Pacific Ocean	01/01/1973 - 31/12/1973	X						
J	Santschi et al., 1979 & Santschi et al., 1980	Narragnasett Bay	16/01/1978 - 21/02/1979	X		X				
J	Minagawa and Tsunogai, 1980	Pacific Ocean	13/04/1975 - 09/09/1974 - <u>13/04/1975</u>	X		X				
J	Kaufman et al., 1981	Atlantic Ocean	29/04/1977 - 08/05/1977	X						
J	Tanaka et al., 1983	Pacific Ocean	25/04/1979 - 26/02/1980	X						
J	McKee et al., 1984	Yangtze River China	01/11/1981 - 30/12/1981	X	X	X				

J	Coale and Bruland, 1985	Pacific Ocean	14/11/1978 - 01/09/1980	X	X	X				
J	Bruland and Coale, 1986	Pacific Ocean	01/09/1980 - 09/09/1980		X	X				
J	McKee et al., 1986	Amazon River mouth	08/06/1983 - 10/06/1983		X					
J	Tsunogai et al., 1986	Pacific Ocean	19/05/1981 - 15/03/1982	X						
J	Coale and Bruland, 1987	Pacific Ocean	01/10/1981 - 31/08/1983		X	X				
J	Huh and Beasley, 1987	Pacific Ocean	01/10/1985 - 30/10/1985		X	X				
<u>J</u>	Kershaw and Young, 1988	Atlantic Ocean	01/11/1985 - 30/11/1985		X	X				
J	Bacon and Rutgers van der Loeff, 1989	Pacific Ocean	03/07/1979 - 17/08/1980	X	X	X				
J	Dominik et al., 1989	Lake Geneva	21/04/1986 - 29/10/1986	X		X				
J	Moran and Moore, 1989	Atlantic Ocean	06/09/1988 - 11/09/1988	X		X				
J	Murray et al., 1989	Pacific Ocean	06/06/1986 - 23/06/1986		X	X				
J	Schmidt et al., 1990	Mediterranean Sea	08/04/1986 - 06/04/1988		X	X				
J	Lee et al., 1991	Pacific Ocean	24/06/1989 - 08/10/1989	X						
J	Rutgers van der Loeff and Berger, 1991	Southern Ocean	07/11/1987 - 09/12/1987	X	X	X				
J	Wei and Murray, 1991	Atlantic Ocean	01/06/1988 - 30/06/1980 - <u>01/06/1988</u>		X	X				
<u>Era 2 (1988-2000: Introduction of the empirical determination of POC export from ²³⁴Th profiles)</u>										

J	Baskaran et al., 1992	Atlantic Ocean	01/10/1989 - 30/06/1991	X	X	X				
J	Buesseler et al., 1992 & Cochran et al., 1993	Atlantic Ocean	19/04/1989 - 05/06/1989	X	X	X	X	X	X	
J	Moran and Buesseler, 1992	Atlantic Ocean	14/05/1991 - 14/05/1991	X	X	X				
J	Sarin et al., 1992	Indian Ocean	01/03/1991 - 30/04/1991	X	X					
J	Schmidt et al., 1992	Mediterranean Sea	17/03/1987 - 14/05/1987		X	X				
J	Wei and Murray, 1992	Dabob Bay	01/01/1987 - 31/12/1987	X	X	X				
J	Baskaran and Santschi, 1993	Galveston coast	01/05/1990 - 31/12/1990	X		X				
J	Moran and Buesseler, 1993	Atlantic Ocean	25/06/1991 - 28/07/1992	X	X	X				
J	Buesseler et al., 1994	Atlantic Ocean	24/04/1992 - 08/05/1992	X			X	X	X	
J	Kuptsov, 1994	Arctic Ocean	08/01/1993 - 31/10/1993				X		X	
J	Sarin et al., 1994	Indian Ocean	01/12/1988 - 31/12/1988		X					
J	Sarin et al., 1994a	Indian Ocean	15/03/1991 - 24/02/1992	X						
J	Thunell et al., 1994	Pacific Ocean	07/01/1988 - 02/07/1988			X				
J	Buesseler et al., 1995	Pacific Ocean	01/03/1992 - 02/12/1992		X	X	X	X		
J	Cochran et al., 1995	Arctic Ocean	19/07/1992 - 11/08/1993		X	X				
J	Huh and Prahl, 1995	Pacific Ocean	07/08/1993 - 09/08/1993	X	X	X				
J	Niven et al., 1995	Atlantic Ocean	17/03/1993 - 17/05/1993	X	X	X				
J	Shimmield et al., 1995	Southern Ocean	07/12/1992 - 07/12/1992		X	X				
J	Bacon et al., 1996	Pacific Ocean	22/03/1992 - 21/10/1992	X	X	X				

J	Baskaran et al., 1996	Atlantic Ocean	16/03/1992 - 25/06/1992	X	X	X				
J	Murray et al., 1996 & Dunne et al., 1997 & Murray et al., 2005	Pacific Ocean	07/02/1992 - 13/09/1992	X	X	X	X	X	X	
J	Sarin et al., 1996	Indian Ocean	12/04/1994 - 12/08/1995	X	X					
J	Guo et al., 1997 & Santschi et al., 1995	Atlantic Ocean	01/06/1992 - 31/07/1994	X	X	X				
J	Gustafsson et al., 1997a	Atlantic Ocean	01/09/1993 – 31/05/1994	X		X				
J	Gustafsson et al., 1997b	Atlantic Ocean	01/09/1993 - 31/05/1994	X		X	X			
J	Langone et al., 1997	Southern Ocean	07/12/1994 - 13/12/1994	X	X	X				
J	Moran et al., 1997	Arctic Ocean	01/08/1994 - 30/09/1994	X	X	X	X	X		
J	Rutgers van der Loeff et al., 1997 & Friedrich and Rutgers van der Loeff, 2002 <u>b</u>	Southern Ocean	02/10/1992 - 22/11/1992	X	X	X	X	X		
J	Buesseler et al., 1998	Indian Ocean	09/01/1995 - 12/09/1995	X	X	X	X	X		
J	Gustafsson et al., 1998	Atlantic Ocean	26/09/1993 - 22/05/1994	X		X				
J	Wei and Hung, 1998	Pacific Ocean	01/11/1991 - 30/11/1991		X	X				
J	Kersten et al., 1998	Atlantic Ocean	02/02/1994 - 09/11/1994		X	X				
J	Charette et al., 1999	Pacific Ocean	01/02/1996 - 28/02/1997	X	X	X	X		X	

J	Charette and Moran, 1999	Atlantic Ocean	15/05/1996 - 11/06/1996	X	X	X	X			
J	Santschi et al., 1999	Atlantic Ocean	17/05/1993 - 12/07/1994	X	X	X	X			
J	Smoak et al., 1999	Pacific Ocean	16/10/1993 - 31/03/1996				X			
J	Benitez-Nelson et al., 2000	Atlantic Ocean	01/03/1997 - 31/08/1997		X	X	X			
J	Buesseler et al., 2000	Atlantic Ocean	06/10/1997 06/10/1997				X	X	X	
J	Charette and Buesseler, 2000	Southern Ocean	09/02/1999 - 23/02/1999	X	X	X	X	X		
J	Cochran et al., 2000	Southern Ocean	08/10/1996 - 04/05/1997	X		X	X	X		
J	Gulin, 2000	Atlantic Ocean	02/11/1998 - 11/06/1999	X	X	X				
J	Hall et al., 2000	Atlantic Ocean	11/06/1997 - 14/06/1997	X	X	X	X			X
J	Moran and Smith, 2000	Arctic Ocean	01/08/1995 - 30/09/1995	X	X	X	X	X		
Era 3 (2001-2010: Consolidation Improvements of the ²³⁴Th technique)										
J	Benitez-Nelson et al., 2001a	Pacific Ocean	01/04/1999 - 31/03/2000	X			X		X	
J	Buesseler et al., 2001b	Southern Ocean	24/10/1997 - 15/03/1998	X	X	X	X	X		
J	Cai et al., 2001	Pacific Ocean	01/04/1999 - 01/05/1999	X	X	X	X			
J	Charette et al., 2001	Atlantic Ocean	19/03/1995 - 31/08/1997	X	X	X	X		X	
J	Dai and Benitez-Nelson, 2001	Atlantic Ocean	06/07/1996 - 12/07/1997		X	X	X			
J	Hernes et al., 2001	Pacific Ocean	07/02/1992 - 13/09/1992				X		X	
J	Kim and Church, 2001	Atlantic Ocean	06/10/1996 - 20/08/1997	X	X	X				

J	Porcelli et al., 2001	Atlantic Ocean	01/06/1995 — 31/06/1995 1995/06/31	X	X	X				
J	Turnewitsch and Springer, 2001	Atlantic Ocean	01/07/1997 - 28/02/1998	X	X	X				
R	Turnewitsch, 2001	Indian Ocean	01/02/1998 - 31/03/1998		X	X				
J	Amiel et al., 2002	Atlantic Ocean	01/05/1998 - 30/09/1999	X	X	X	X		X	
J	Cai et al., 2002	Pacific Ocean	15/11/1997 15/11/1997	X	X	X	X			
J	Coppola et al., 2002	Arctic Ocean	07/07/1999 07/07/1999	X	X	X	X		X	
J	Foster and Shimmield, 2002	Atlantic Ocean	19/06/1999 - 27/06/1999	X	X	X	X			
J	Frignani et al., 2002	Atlantic Ocean	17/09/1994 – 28/06/1995	X	X	X				
J	Guo et al., 2002	Atlantic Ocean	05/07/2000 05/07/2000	X	X	X	X			
J	Rutgers van der Loeff et al., 2002a	Southern Ocean	30/12/1995 - 18/01/1996	X	X	X	X			
J	Rutgers van der Loeff et al., 2002b	Arctic Ocean	26/06/1997 - 11/08/1997	X	X	X				
J	Schmidt et al., 2002b & Schmidt et al., 2009	Mediterranean Sea	09/02/1994 - 29/05/1995	X	X	X	X		X	
J	Schmidt et al., 2002a	Atlantic Ocean	01/06/1997 - 31/01/1998	X	X	X	X			X
J	Somayajulu et al., 2002	Bay of Bengal	16/12/1991 - 23/12/1991	X						
J	Usbeck et al., 2002	Southern Ocean	20/03/1999 - 06/05/1999	X	X	X				
J	Baskaran et al., 2003	Arctic Ocean	24/07/1998 - 10/10/1998	X	X	X	X			
J	Chen et al., 2003	Pacific & Arctic Oceans	01/08/1999 - 31/08/1999	X	X	X	X			
J	Moran et al., 2003	Atlantic Ocean	01/07/1999 - 31/07/1999	X	X	X	X			

J	Radakovitch et al., 2003	Mediterranean Sea	06/03/1997 - 12/09/1997	X	X	X	X			
R	Rutgers van der Loeff and Vöge, 2003	Southern Ocean	24/10/2000 - 29/11/2000	X	X	X				
J	Santschi et al., 2003	Atlantic Ocean	01/05/2001 - 31/05/2001	X	X	X	X		X	
J	Sweeney et al., 2003	Atlantic Ocean	01/03/1993 - 30/09/1995				X		X	
J	Gustafsson et al., 2004	Atlantic Ocean	17/01/1998 - 15/08/2000	X		X				
J	Hung et al., 2004	Atlantic Ocean	07/07/2000 - 21/05/2001	X	X	X	X			
J	Kawakami et al., 2004 & Kawakami, 2009 & Yang et al., 2004	Pacific Ocean	12/11/1997 - 04/06/2000		X	X	X			
J	Savoie et al., 2004 & Buesseler et al., 2006	Southern Ocean	03/11/2001 - 05/12/2001	X		X	X	X		
J	Smith et al., 2004	Atlantic Ocean	15/06/1998 - 15/07/1998		X	X				
J	Smoak et al., 2004	Atlantic Ocean	15/11/1995 - 30/04/1996						X	
J	Trimble et al., 2004	Arctic Ocean	01/08/2000 - 31/08/2000		X	X				
J	Waples, 2004	Lake Michigan	15/02/1999 - 18/10/1999		X	X				
J	Aono et al., 2005	Pacific Ocean	07/07/2001 - 31/07/2001	X	X	X	X	X	X	
J	Buesseler et al., 2005	Southern Ocean	30/01/2002 - 20/02/2002	X		X	X			
J	Coppola et al., 2005 & Coppola et al., 2006	Southern Ocean	18/01/1999 - 15/02/1999	X	X	X	X			
J	Ma et al., 2005	Arctic Ocean	07/01/2003 - 30/09/2003	X		X	X			

J	Moran et al., 2005 & Lepore and Moran, 2007	Arctic Ocean	06/05/2002 - 26/08/2002	X	X	X	X	X		
J	Trimble and Baskaran, 2005	Arctic Ocean	01/08/2000 - 31/08/2000	X	X	X	X		X	
J	Cai et al., 2006b	Pacific Ocean	21/02/2004 - 28/02/2004	X	X	X				
J	Cai et al., 2006c	Pacific Ocean	04/05/2005 - 09/05/2005	X	X	X	X			
J	Gustafsson et al., 2006	Atlantic Ocean	15/08/2000 - 31/03/2001				X		X	
J	Rodriguez y Baena et al., 2006, 2008	Southern Ocean	17/11/2003 - 18/01/2004	X			X			
J	Schmidt, 2006	Atlantic Ocean	26/12/1988 - 08/09/1989	X	X	X	X			
J	Speicher et al., 2006	Mediterranean Sea	02/05/2004 - 16/03/2004 - <u>02/05/2004</u>	X	X	X	X			
J	Thomalla et al., 2006, 2008	Atlantic Ocean	02/05/2004 - 26/05/2004	X			X			
J	Giuliani et al., 2007	Mediterranean Sea	16/03/1997 - 07/04/1997	X	X	X	X			
J	Hung and Gong, 2007	Pacific Ocean	18/08/2006 - 18/08/2006	X	X	X	X		X	
J	Kawakami and Honda, 2007	Pacific Ocean	16/10/2002 - 21/08/2004		X	X	X			
J	Lalande et al., 2007 & Lepore et al., 2007 & Lepore and Moran, 2007	Arctic Ocean	24/05/2004 - 25/08/2004	X	X	X	X	X	X	
J	Morris et al., 2007	Southern Ocean	10/11/2004 - 14/01/2005	X			X			
R	Rutgers van der Loeff, 2007b	Atlantic Ocean	21/10/2005 - 13/11/2005	X	X	X				
R	Rutgers van der Loeff, 2007a	Southern Ocean	16/01/2006 - 30/01/2006	X	X	X				X

J	Stewart et al., 2007	Mediterranean Sea	04/03/2003 - 30/06/2003	X			X		X	
T	Thomalla, 2007	Atlantic Ocean	17/05/2003 - 04/10/2003		X	X	X			
J	Amiel and Cochran, 2008	Arctic Ocean	01/09/2002 – 31/07/2004	X	X	X	X			
J	Buesseler et al., 2008	Atlantic Ocean	24/06/2004 - 25/08/2005	X		X	X	X	X	
J	Cai et al., 2008	Pacific Ocean	04/04/2004 - 04/05/2004	X		X	X			
J	Chen et al., 2008	Pacific Ocean	01/07/2000 - 30/11/2002	X	X	X	X			
J	Lalande et al., 2008	Arctic Ocean	10/07/2003 - 31/05/2005	X	X	X	X		X	
J	Lamborg et al., 2008b	Pacific Ocean	23/06/2004 - 09/08/2005						X	
J	Lampitt et al., 2008	Atlantic Ocean	12/07/2003 - 06/07/2007	X			X		X	
J	Maiti et al., 2008	Pacific Ocean	10/03/2005 - 28/03/2005	X			X	X	X	
J	Savoye et al., 2008	Southern Ocean	23/01/2005 - 12/02/2005	X			X	X	X	
J	Brew et al., 2009 & Stewart et al., 2011	Atlantic Ocean	09/05/2006 - 24/03/2007	X		X	X		X	
J	Buesseler et al., 2009	Pacific Ocean	23/06/2004 - 16/08/2005	X		X	X	X	X	
R	Charette, 2009	Southern Ocean	16/01/2006 - 06/08/2006	X						
J	Cochran et al., 2009	Mediterranean Sea	10/03/1999 - 30/04/2005	X	X	X				
J	Lepore et al., 2009	Atlantic Ocean	06/05/2005 - 03/12/2004 - <u>06/05/2005</u>	X	X	X	X		X	
J	Schmidt et al., 2009	Mediterranean Sea	03/09/2004 - 24/09/2004	X	X	X	X		X	
J	Szlosek et al., 2009	Mediterranean Sea	06/03/2003 - 01/05/2005				X		X	
J	Wei et al., 2009	Pacific Ocean	06/03/2006 - 08/03/2006		X	X	X			

<u>Era 4 (2010-present: GEOTRACES program and a new way to study the ocean)</u>									
J	Buesseler et al., 2010	Southern Ocean	09/01/2009 - 09/01/2009	X		X	X		X
J	Cai et al., 2010	Arctic Ocean	30/07/2007 - 23/09/2007	X		X	X		
J	Hung and Gong, 2010	Pacific Ocean	03/12/2008 - 04/12/2008				X		X
J	Hung et al., 2010	Atlantic & Pacific Oceans	01/08/2005 - 16/06/2009	X	X	X	X		X
J	Kawakami et al., 2010	Pacific Ocean	26/09/2005 - 17/10/2005		X	X	X		X
J	Sanders et al., 2010	Atlantic Ocean	24/07/2007 - 23/08/2007	X		X	X	X	
J	Yu et al., 2010	Arctic Ocean	30/07/2003 - 12/09/2003	X	X	X	X		
J	Evangelidou et al., 2011	Mediterranean Sea	01/07/2008 - 17/01/2009	X	X	X	X		
J	Jacquet et al., 2011	Southern Ocean	17/01/2007 - 20/02/2007	X		X	X		X
J	Kim et al., 2011	Pacific Ocean	04/04/2007 - 23/02/2008	X			X		
J	Martin et al., 2011	Atlantic Ocean	01/05/2008 - 21/05/2008	X			X	X	X
J	Rutgers van der Loeff et al., 2011	Southern Ocean	13/02/2008 - 11/04/2008	X		X	X		
J	Shaw et al., 2011	Southern Ocean	15/03/2009 - 15/04/2009	X			X		X
J	Stukel et al., 2011	Pacific Ocean	11/05/2006 - 05/06/2006	X			X		
J	Wei et al., 2011	Pacific Ocean	01/10/2006 - 31/12/2008	X	X	X	X		X
J	Xu et al., 2011	Atlantic Ocean	30/04/2006 - 05/05/2006			X	X		X
J	Gustafsson and Andersson, 2012	Arctic Ocean	13/07/2001 - 31/07/2001	X	X	X	X		
J	Hung et al., 2012	Pacific Ocean	02/08/2008 - 12/12/2008				X		X
R	Kawakami, 2012	Pacific Ocean	09/09/2007 - 28/10/2008		X	X	X	X	X
J	Moran et al., 2012	Pacific Ocean	29/03/2008 - 31/07/2008	X			X		X
J	Yu et al., 2012	Arctic Ocean	04/08/2008 - 08/09/2008	X	X	X	X		
J	Zhou et al., 2012	Southern Ocean	24/05/2008 - 08/06/2008	X		X	X		

J	Baumann et al., 2013	Pacific Ocean	29/03/2008 - 15/07/2010	X			X		X	
J	Evangeliou et al., 2013	Mediterranean Sea	01/01/2010 - 10/01/2010	X	X	X	X			
J	Haskell et al., 2013	Pacific Ocean	01/02/2010 - 03/04/2011	X			X		X	
R	JGOFS India2013	Indian Ocean	09/02/1997 - 11/02/1997		X					
J	Le Moigne et al., 2013a	Atlantic Ocean	13/07/2009 - 08/08/2009	X		X	X			
T	Luo, 2013	Pacific Ocean	01/06/2010 - 30/06/2010	X	X	X	X		X	
J	Martin et al., 2013	Southern Ocean	12/01/2009 - 06/03/2009	X	X	X	X		X	X
T	Owens 2013	Atlantic Ocean	10/09/2010 - 05/10/2010	X		X	X	X		
T	Owens 2013	Southern Ocean	30/12/2009 - 07/02/2010	X		X	X	X	X	X
T	Owens 2013	Southern Ocean	16/03/2010 - 01/05/2010	X		X	X	X	X	X
J	Planchon et al., 2013	Southern Ocean	21/02/2008 - 14/03/2008	X		X	X			
J	Schmidt et al., 2013	Atlantic Ocean	01/05/2002 - 31/05/2002	X	X	X	X			
J	Stukel et al., 2013	Pacific Ocean	04/04/2007 - 28/10/2008	X			X		X	
J	Zhou et al., 2013	Pacific Ocean	01/08/2007 - 31/08/2007	X		X	X			
J	Le Moigne et al., 2014	Atlantic Ocean	19/10/2010 - 24/01/2012	X		X	X	X		
J	Luo et al., 2014 & Luo, 2013	Pacific Ocean	10/03/2009 - 09/02/2011	X	X	X	X	X		
T	Pabortsava, 2014	Atlantic Ocean	07/02/2011 07/02/2011	X		X	X	X		
J	Cai et al., 2015	Pacific Ocean	18/07/2009 - 24/05/2011	X		X	X			
J	Estapa et al., 2015	Atlantic Ocean	30/09/2011 - 12/02/2012	X						X
J	Kawakami et al., 2015	Pacific Ocean	03/06/2006 - 17/07/2006		X	X	X		X	
J	Le Moigne et al., 2015	Arctic Ocean	05/06/2012 - 01/07/2012	X		X	X			

J	Owens et al., 2015	Atlantic Ocean	15/10/2010 - 07/04/2011	X		X	X			X
J	Planchon et al., 2015 & Lemaitre et al., 2016 & Lemaitre, 2017	Southern Ocean	20/10/2011 - 18/11/2011	X		X	X	X	X	
J	Puigcorbé et al., 2015	Pacific Ocean	10/07/2008 - 07/08/2008	X		X	X	X	X	
R	Roca-Martí, et al., 2015	Southern Ocean	26/01/2012 - 02/03/2012	X		X	X	X		
J	Rosengard et al., 2015	Atlantic & Indian Oceans	14/01/2012 - 20/03/2012	X		X	X			
J	Stukel et al., 2015, 2016, 2017	Pacific Ocean	22/04/2009 - 23/07/2010	X			X		X	
J	Ceballos-Romero et al., 2016	Atlantic Ocean	01/05/2010 - 07/08/2010	X		X	X		X	
J	Haskell et al., 2016	Pacific Ocean	16/01/2013 - 19/06/2014	X			X		X	
J	Le Moigne et al., 2016	Southern Ocean	13/01/2013 - 05/02/2013	X		X	X			
J	Maiti et al., 2016	Atlantic Ocean	01/03/2012 - 31/03/2013				X	X		
J	Roca-Martí et al., 2016	Arctic Ocean	03/08/2012 - 08/10/2012	X		X	X	X		
J	Turnewitsch et al., 2016	Atlantic Ocean	28/09/2009 - 19/10/2009	X		X	X			
J	Zhou et al., 2016	Atlantic Ocean	05/06/2008 - 30/09/2009		X	X	X	X		
J	Anand et al., 2017	Indian Ocean	16/03/2014 - 19/04/2014	X		X	X			
J	Puigcorbé et al., 2017a	Atlantic Ocean	02/05/2010 - 04/07/2010	X			X			
J	Puigcorbé et al., 2017b	Southern Ocean	07/01/2012 - 11/03/2012	X		X	X	X	X	

J	Roca-Martí et al., 2017	Southern Ocean	07/01/2012 - 11/03/2012	X		X	X	X	X	
J	Anand et al., 2018b	Indian Ocean	24/10/2013 - 29/01/2014	X			X			
J	Anand et al., 2018a	Indian Ocean	09/05/2014 - 28/05/2014	X		X	X			
J	Black et al., 2018	Pacific Ocean	29/10/2013 - 19/12/2013	X		X	X			X
J	Lemaitre et al., 2018	Atlantic Ocean	20/05/2014 - 26/06/2014	X		X	X			
J	Schlitzer et al., 2018	Mediterranean Sea	04/05/2013 – 30/05/2013	X						
J	Stukel et al., 2019	Pacific Ocean	09/08/2014 - 11/05/2016	X			X		X	
R	Stukel, 2019	Pacific Ocean	01/06/2017 - 29/06/2017	X						
J	Umhau et al., 2019	Pacific Ocean	01/02/2014 - 30/09/2015	X		X	X	X	X	
J	Alkalay et al., 2020	Mediterranean Sea	25/05/2017 - 03/06/2018	X			X		X	
J	Buesseler et al., 2020a	Pacific Ocean	14/08/2018 - 10/09/2018	X		X	X		X	
J	Xie et al., 2020	Pacific Ocean	13/04/2017 - 23/07/2017	X						
P	Pers. comm. from K. Buesseler	Southern Ocean	06/01/2009 - 30/01/2009	X		X	X	X		
P	Pers. comm. from K. Buesseler	Southern Ocean	20/02/2009 - 14/03/2009	X						
P	Pers. comm. from E. Ceballos- Romero 2021	Southern Ocean	01/12/2013 - 12/12/2013	X		X	X			X
P	Pers. comm. from Gasser	Pacific Ocean	27/10/2004 - 11/12/2004	X	X	X				
P	Pers. comm. from J. Kenyon	Pacific Ocean	25/09/2018 - 23/10/2018	X		X	X	X		
P	Pers. comm. from K. Kenyon	Pacific Ocean	26/10/2018 - 24/11/2018	X		X	X	X		

P	Pers. comm. from S. Owens	Atlantic Ocean	08/11/2010 - 26/11/2010	X		X				X
P	Pers. comm. from K. Pabortsava	Atlantic Ocean	11/08/2011 - 07/09/2011	X			X	X	X	
P	Pers. comm. from V. Puigcorbe	Mediterranean Sea	08/03/2009 - 20/09/2009	X			X		X	

1175

1180

1185

1190

1195

Table 2 ~~Selected~~Major ~~o~~Ocean programs ~~identified~~ from the 50 years of ²³⁴Th data compiled and significant activities within these programs with ²³⁴Th samplings chronologically ordered. Activities are categorized as follows: i) cruises (C), ii) experiments (E), iii) Long-Term Time-Series station (TSS), iv) Process Study (PS), and v) subprogram (SP). Programs and activities are detailed by era, as indicated with a cross.

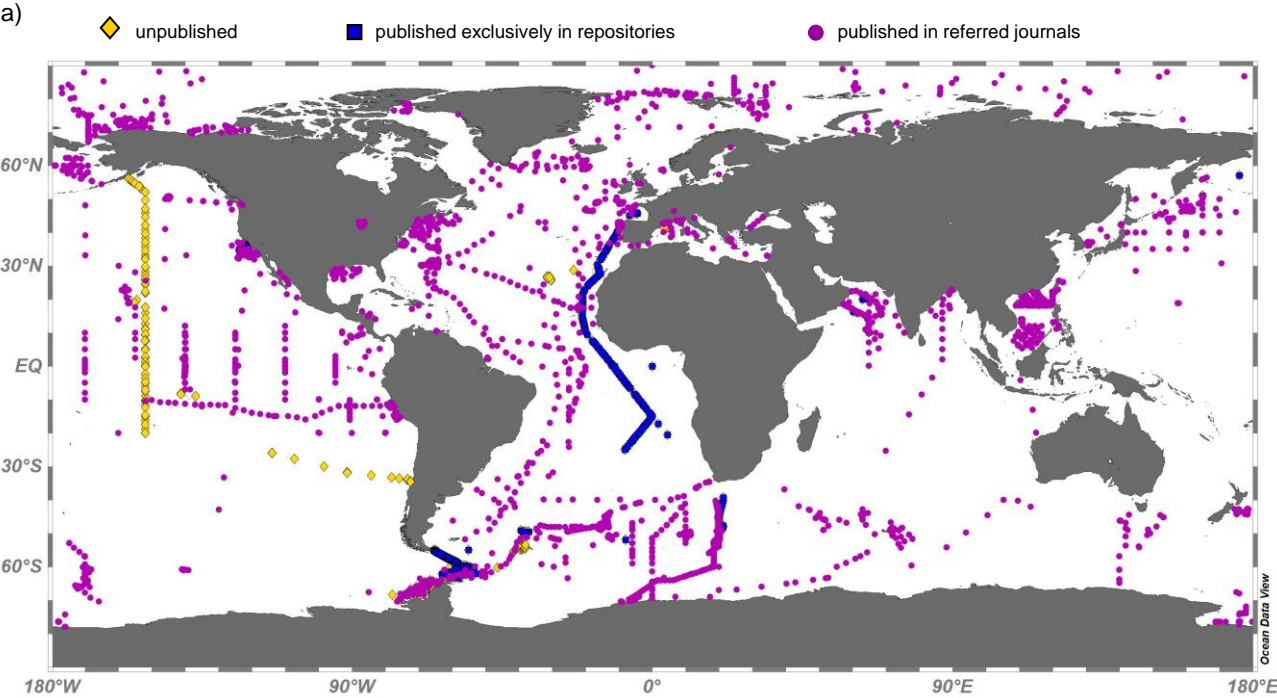
Ocean programs						Eras			
#	Acronym	Activity	Name	Type	Dates	1	2	3	4
1	GEOSECS		Geochemical Ocean Sections Study		1972-1978	x			
2	LTER		Long Term Ecological Research (LTER)		1980-present				
		PAL-LTER	Palmer Antarctica Long Term Ecological Research	SP	1990-present				x
		CCE-LTER	California Current Ecosystem Long Term Ecological Research	SP	2004-present				x
3	JGOFS		Joint Global Ocean Flux Study		1984-2003				
		DYFAMED	DY namique des Flux de mAtière en MEDiterranée	TSS	1987-present		x	x	
		BATS	Bermuda Atlantic Time-series Study	TSS	1988-present		x	x	x
		HOT	Hawaii Ocean Time-Series	TSS	1988-present			x	x
		MEDATLANTE	MEDATLANTE	SP	1989-1990			x	
		NABE	North Atlantic Bloom Experiment	PS	1989		x		
		OSP	Station PAPA Ocean Weather Station "P"	TSS	1990*-present		x		x
		DYFAMED	DY namique des Flux de mAtière en MEDiterranée	TSS	1987-present		x	x	
		EqPac	Equatorial Pacific Project	PS	1992		x		
		ANTARES	ANTArctic RESearch	SP	1992-1998			x	
		Arabian Sea	Arabian Sea Process Study	PS	1994-1996		x		
		DYNAPROC	DYNAPROC	C	1995			x	
		AESOPS	Antarctic Environment and Southern Ocean Process Study	PS	1996-1998		x		
		KNOT	Kyodo North Pacific Ocean Time Series	TSS	1998-2000			x	
		SEATS	South-East Asia Time Series	TSS	1999-present		x	x	x
		SIREE	Southern Ocean Iron Release Experiment	E	1999		x		
4	OMEX		Ocean Margins Exchange Program (I & II)		1993-2000		x	x	
5	CARIACO		Carbon Retention In A Colored Ocean time series program		1995-2017			x	
6	SBI		Shelf-Basin Interactions (SBI) Phase II field program		1998-2009			x	
7	MedFlux		MedFlux		2003-2006			x	
8	AMT		Atlantic Meridional Transect (AMT) programme		2007-2012			x	
9	BEST		BEST-BSIERP field program		2007-2013				x
10	CHOICE-C		Carbon Cycling in the China Seas: Budget, Controls and Ocean Acidification		2009-2011			x	x

11	UKOA		UK's Ocean Acidification		2010-2016				x
12	GEOTRACES		GEOTRACES		2010-present			x	x
13	EXPORTS		NASA EXport Processes in the Ocean from RemoTe Sensing		2017-present				x

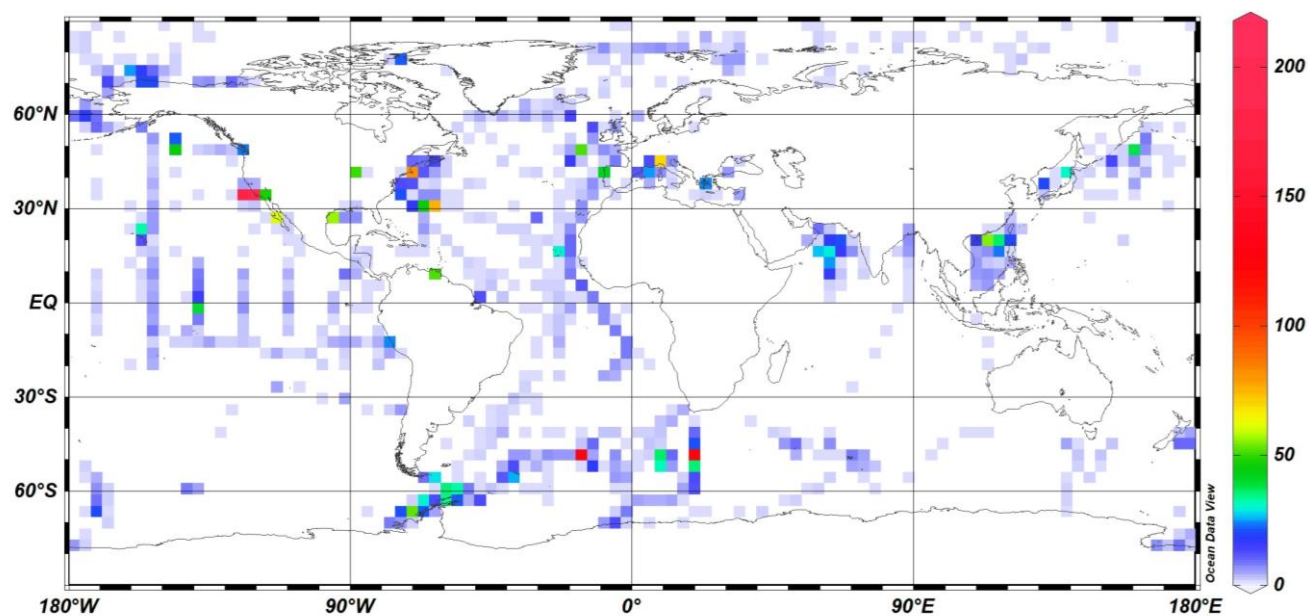
*Observations at Station Papa (former Ocean Station Peter and referred to as OSP or Ocean Station “P”) started in 1949, although the larger surveys became a focus of activities in support of JGOFS during the 1990s (Freeland, 2007).

Figures

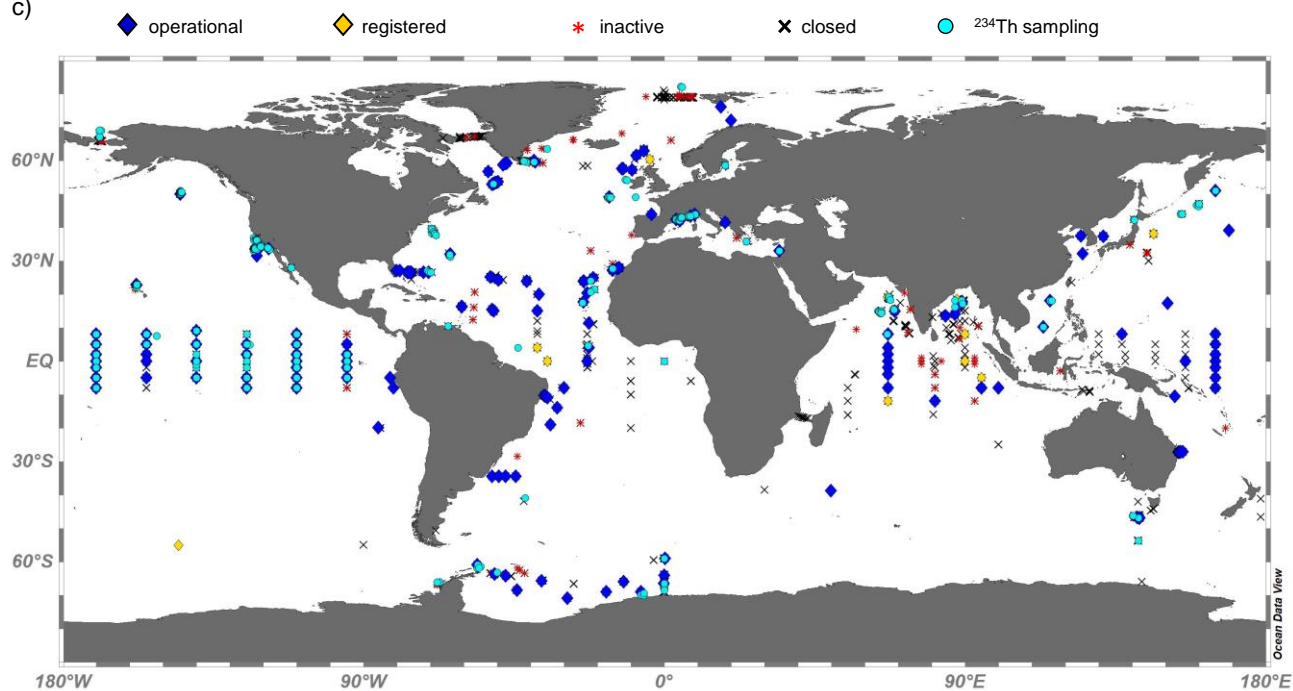
Figure 1. (a) Map showing the distribution of sampling stations catalogued as i) unpublished (yellow diamonds), ii) published exclusively in repositories (dark blue squares), and iii) published in referred journals (magenta dots). (b) Map showing data density by sampling location. (c) Map showing long-term, high-frequency time-series stations (LTTSTSS) either i) “operational” (blue diamonds), ii) “registered” for future operation (yellow diamonds), iii) “inactive” (red asterisks), or iv) “close” (black crosses) (source: <https://www.ocean-ops.org>) and those locations including ²³⁴Th sampling that match a TTS-TSS (light blue dots).



b)



c)



1225

Figure 2. (a) Time distribution of annual field surveys with ^{234}Th measurements since the first reported sampling in 1967 separated by Ocean. (b) Equivalent figure for ^{234}Th data points ^{234}Th publications (either in referred journals or repositories). Note that Oceans are distinguished as i) Atlantic, ii) Arctic, iii) Indian, iv) Pacific and v) Southern, with and additional category for vi) $^{\text{Others}}$, which includes rivers, lakes, and bays. (c) Histogram of ^{234}Th data points sampled since 1967, separated by data type as follows: i) ^{238}U , ii) total ^{234}Th , iii) dissolved ^{234}Th , iv) particulate ^{234}Th , v) $\text{POC}:\text{}^{234}\text{Th}$ ratios and vi) $\text{PON}:\text{}^{234}\text{Th}$ ratios. Dotted lines indicate tipping points in the ^{234}Th timeline.

1230

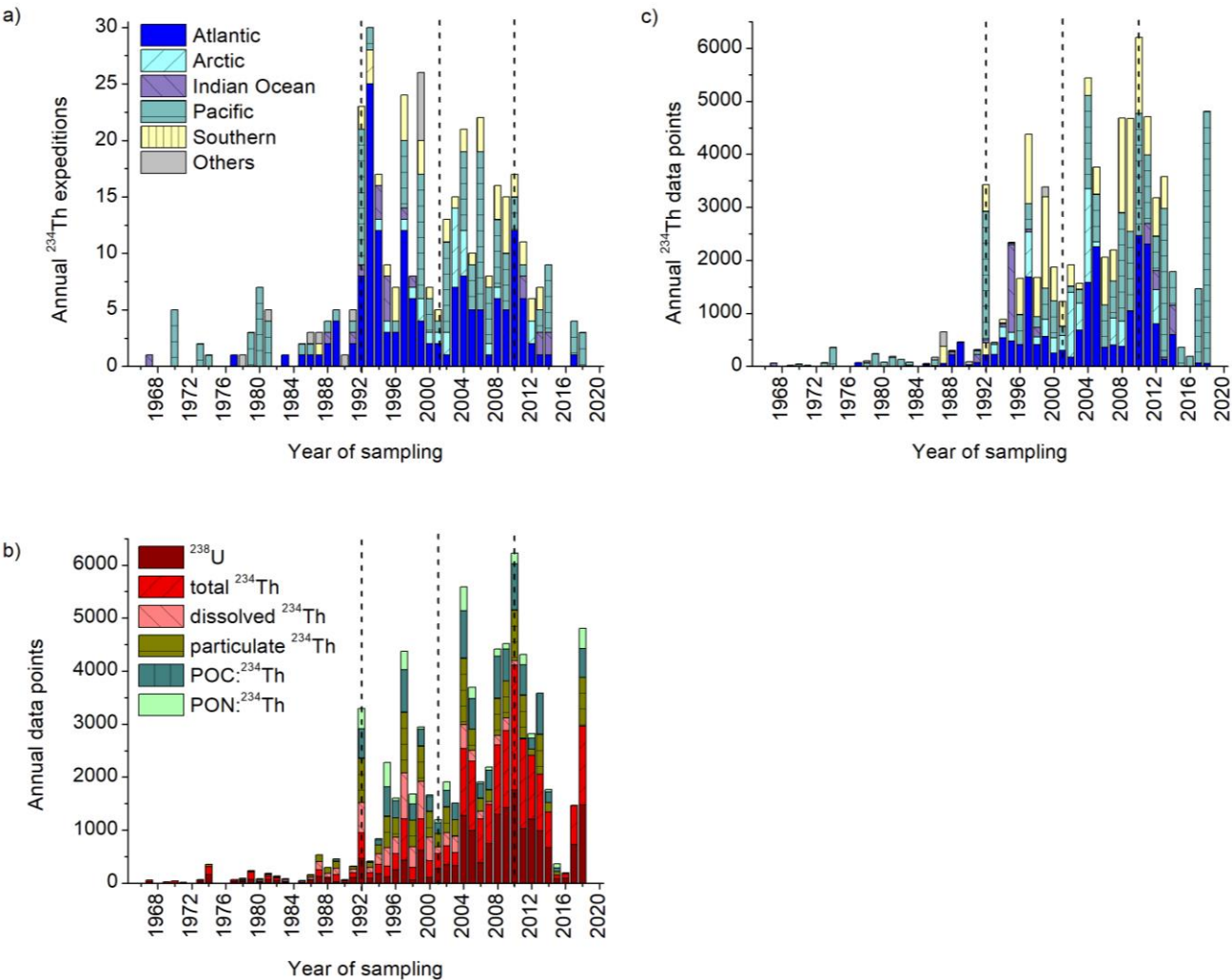


Figure 3. Summary of ^{234}Th timeline. The 50 years of ^{234}Th data have been divided in 4 eras whose beginning has been defined based on seminal ^{234}Th -related publications that changed the course of the technique. Important years within eras are marked with circles and numerated by era. For each era, key milestones are indicated, with cumulative numeration along the timeline. A brief description of each milestone is also provided. Numbers in brackets denote the following references: [1] Bhat et al., (1969), [2] Turekian, (1977), [3] McKee et al., (1984), [4] Mann et al., (1984), [5] Coale and Bruland, (1985), [6] Bruland and Coale, (1986), [7] Coale and Bruland, (1987), [8] Eppley et al., (1989), [9] Buesseler et al., (1992), [10] Baskaran et al., (1992), [11] Moran and Buesseler, (1993), [12] Shimmield et al., (1995), [13] Buesseler et al., (1995), [14] Bacon et al., (1996), [15] Rutgers van der Loeff and Moore, (1999), [16] Buesseler et al., (2001), [17] Benitez-Nelson et al., (2001), [18] Friedrich and Rutgers van der Loeff, (2002), [19] Pike et al., (2005), [20] Cai et al., (2006), [21] Cai et al., 2010, [22] Cutter et al., (2010), [23] Maiti et al., (2012), [24] (Mawji et al., 2015), [25] (Schlitzer et al., 2018), [26] Clevenger et al., (2021), [27] GEOTRACES Intermediate Data Product Group, (2021).

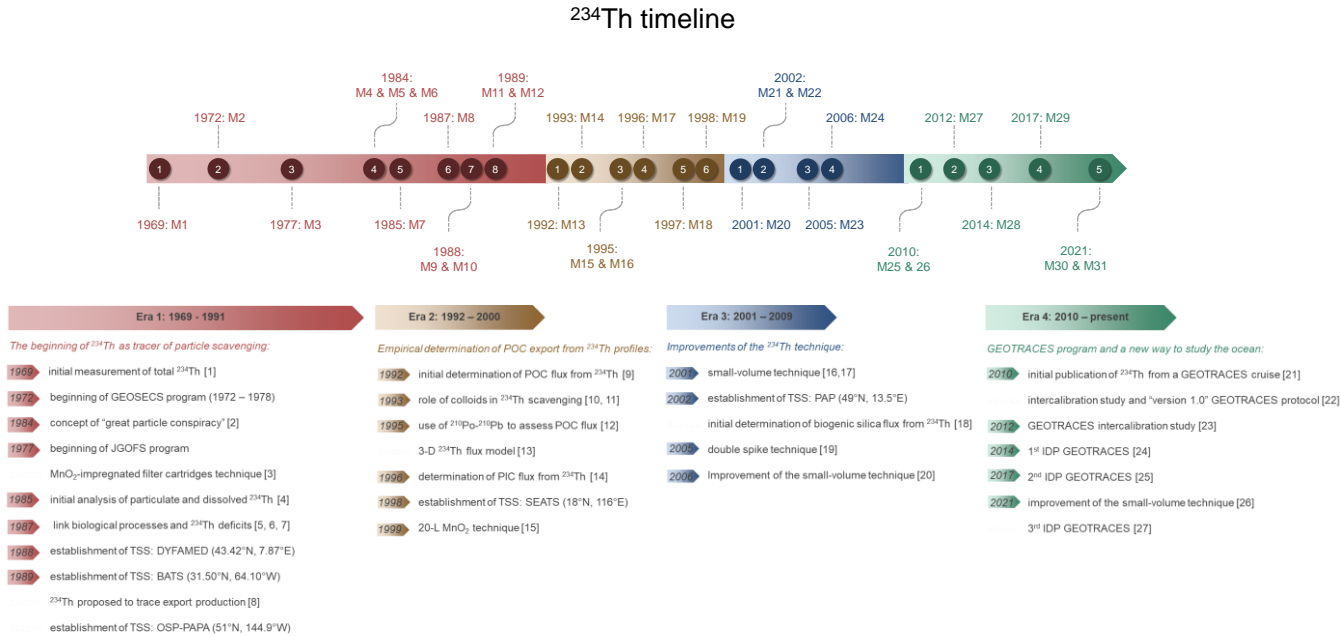


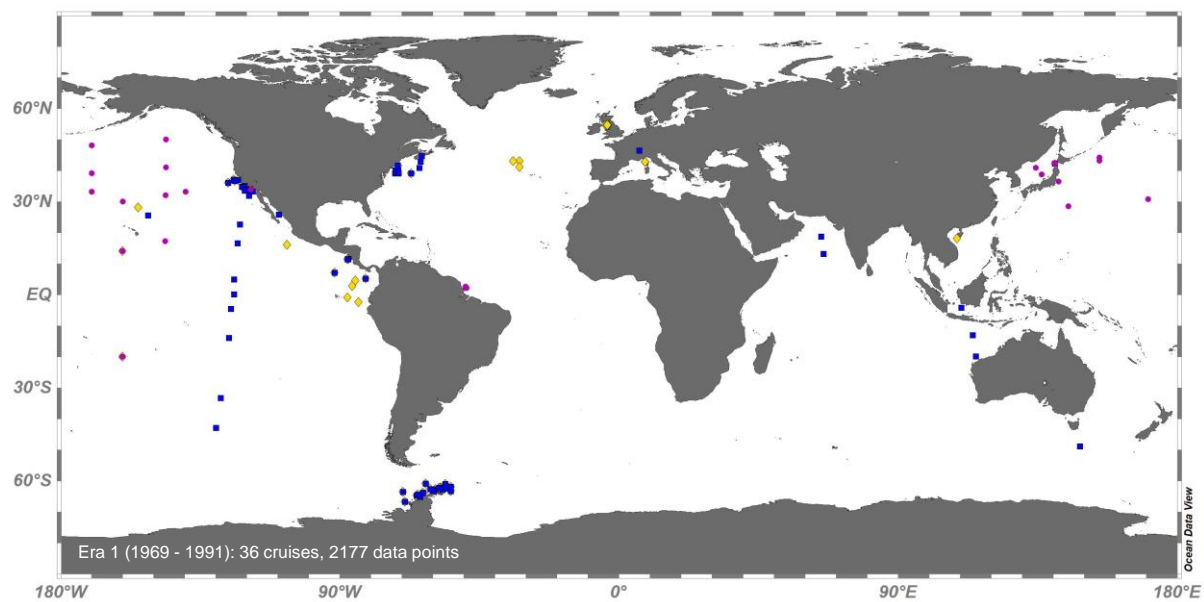
Figure 43. Map showing the distribution of sampling stations (a) during era 1 distinguished by the type of data available as follows: i) dissolved plus particulate ^{234}Th (yellow diamonds), ii) ^{238}U plus total ^{234}Th (dark blue squares), iii) no ^{238}U (magenta dots); and for eras 2 (b), 3 (c) and 4 (d) distinguished by the type of data available as follows: i) total ^{238}U plus total ^{234}Th plus POC: ^{234}Th ratios (yellow diamonds), ii) ^{238}U not sampled (dark blue squares), iii) total ^{234}Th not sampled (magenta dots), and iv) POC: ^{234}Th ratios not sampled (light blue triangles). Therefore, only locations that fall into categories i) and ii) can be used to estimate POC fluxes.

a)

◆ dissolved + particulate ^{234}Th

■ ^{238}U + total ^{234}Th

● no ^{238}U



1265

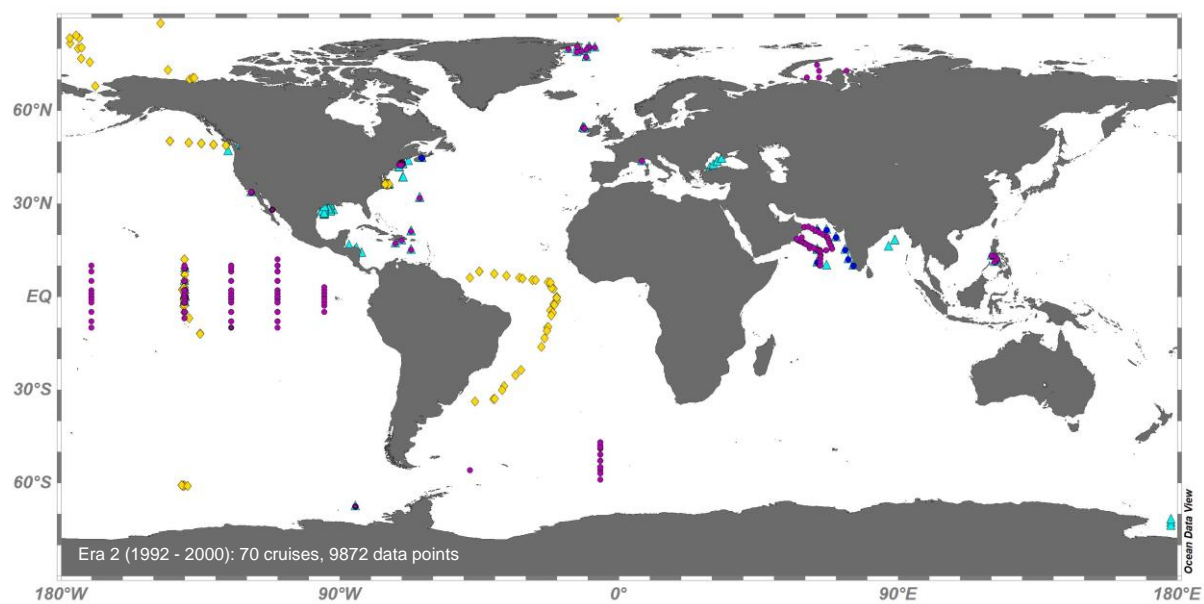
b)

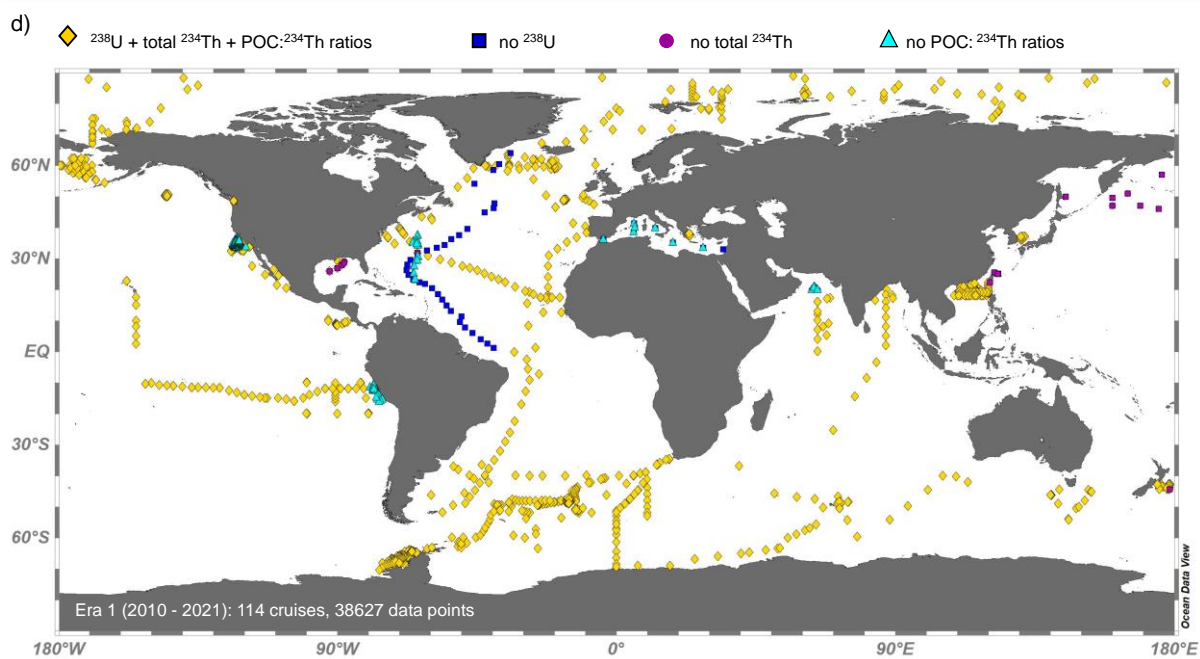
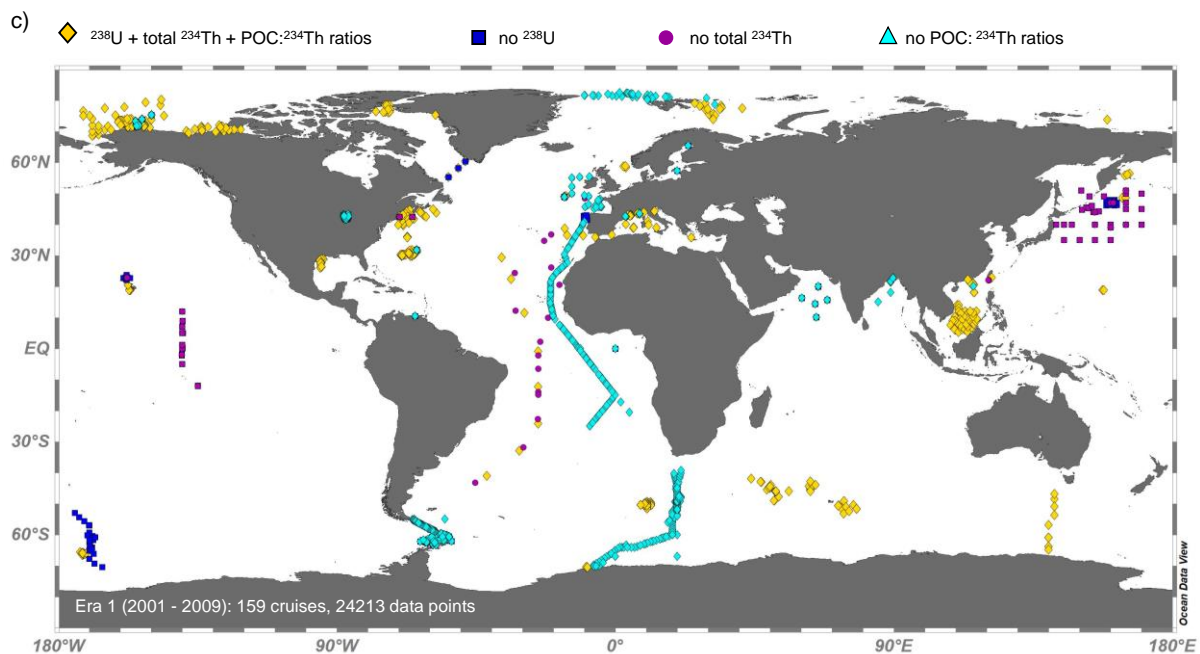
◆ ^{238}U + total ^{234}Th + POC: ^{234}Th ratios

■ no ^{238}U

● no total ^{234}Th

▲ no POC: ^{234}Th ratios





1275 **Figure 54.** Seasonal distribution of annual field expeditions with ^{234}Th sampling within eras 1 (a), 2 (b), 3 (c) and 4 (d) separated by hemisphere as follows: i) Northern Hemisphere (NH), ii) Southern Hemisphere (SH), and iii) crossing the Equator and sampling in both hemispheres (both).

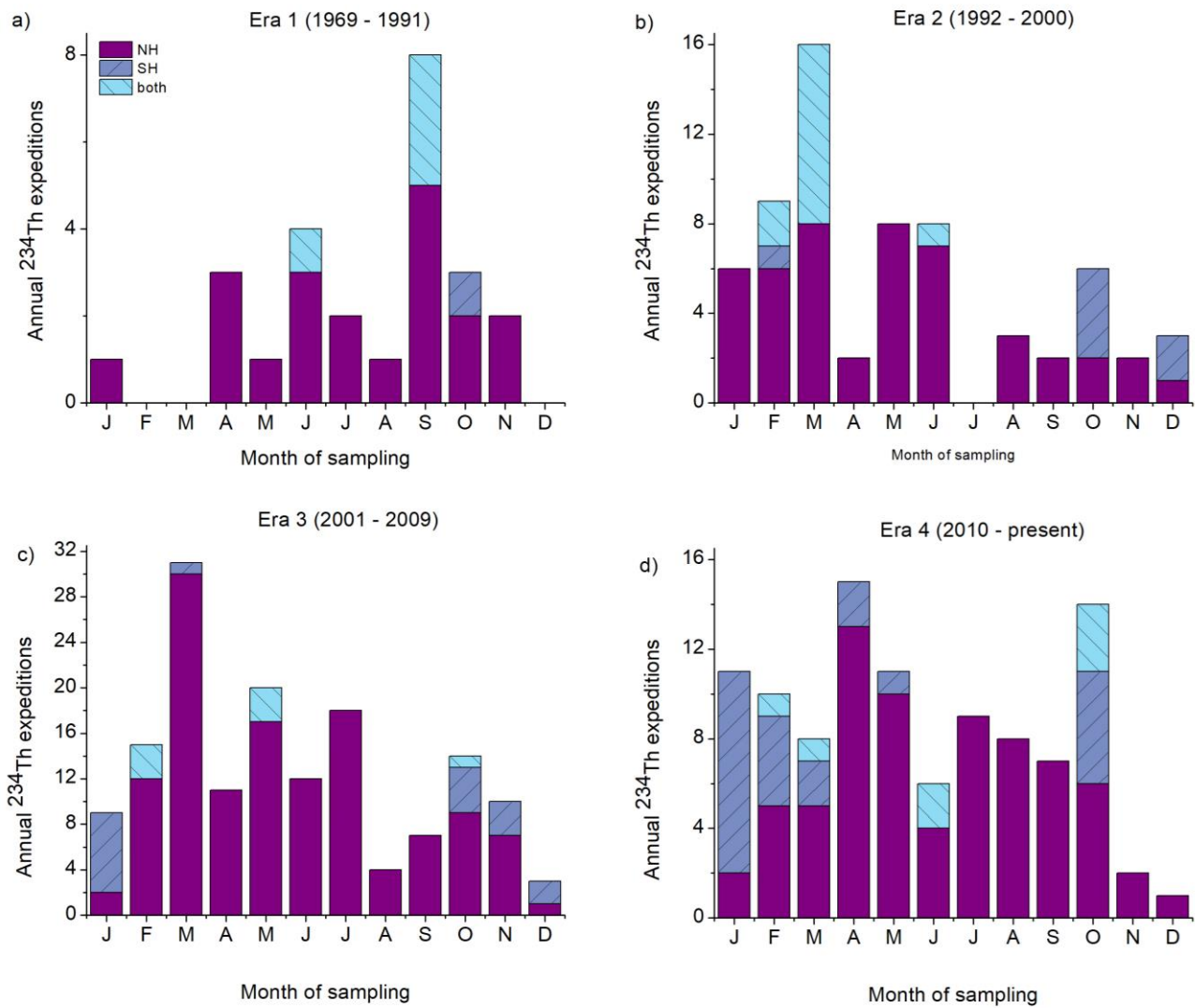


Figure 65. Histogram of data points published within eras 1 (a), 2 (b), 3 (c) and 4 (d) separated by data type as follows: i) ^{238}U , ii) total ^{234}Th , iii) dissolved ^{234}Th , iv) particulate ^{234}Th , v) $\text{POC} : ^{234}\text{Th}$ ratios and vi) $\text{PON} : ^{234}\text{Th}$ ratios.

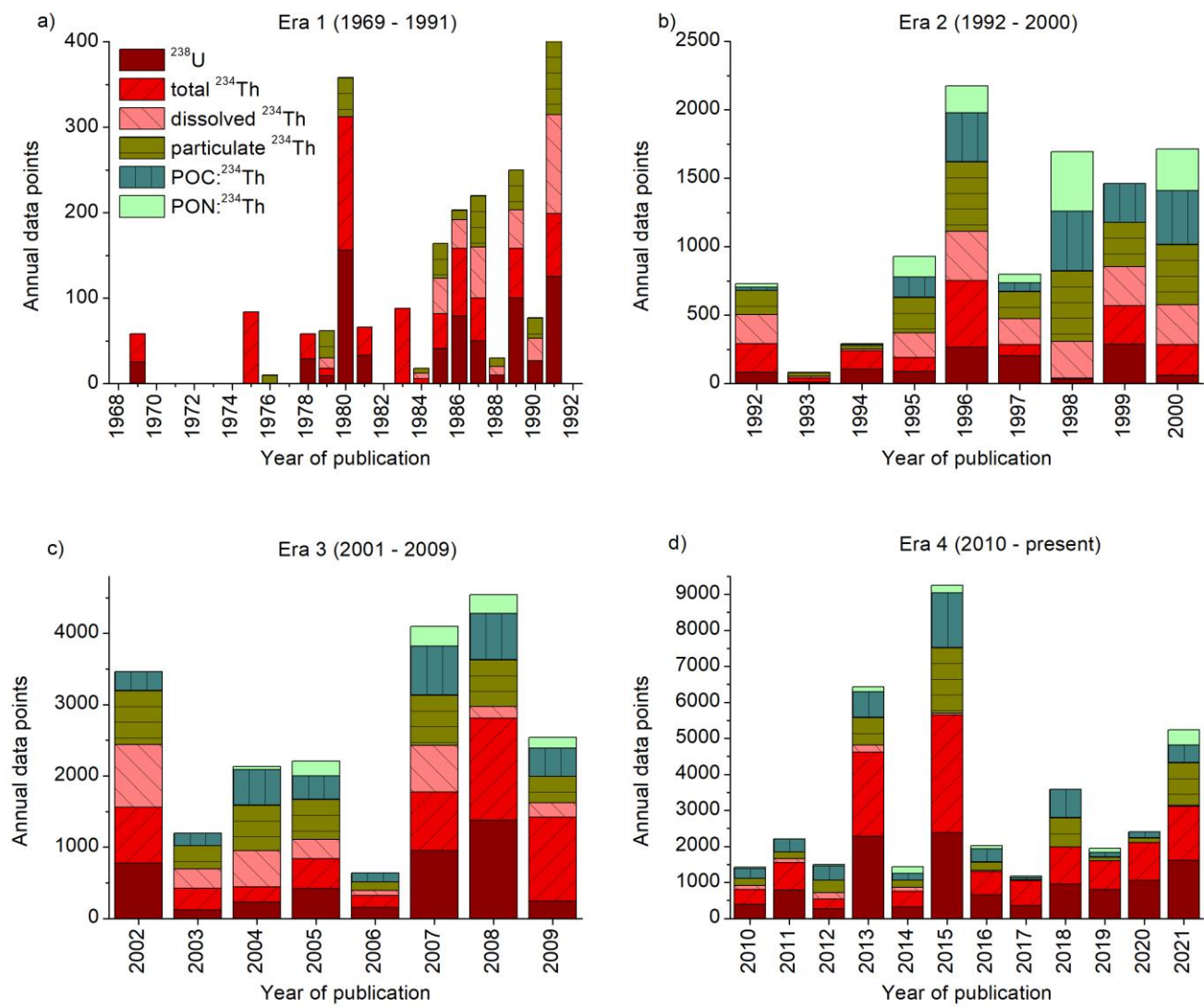
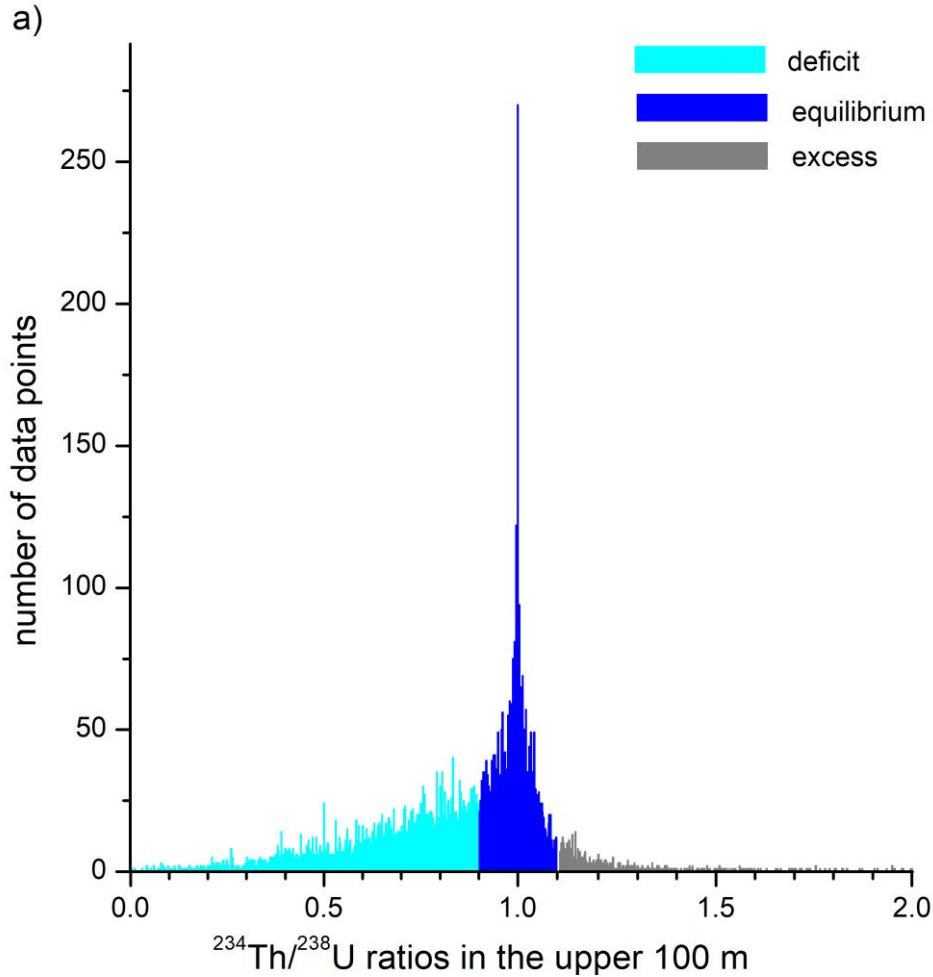
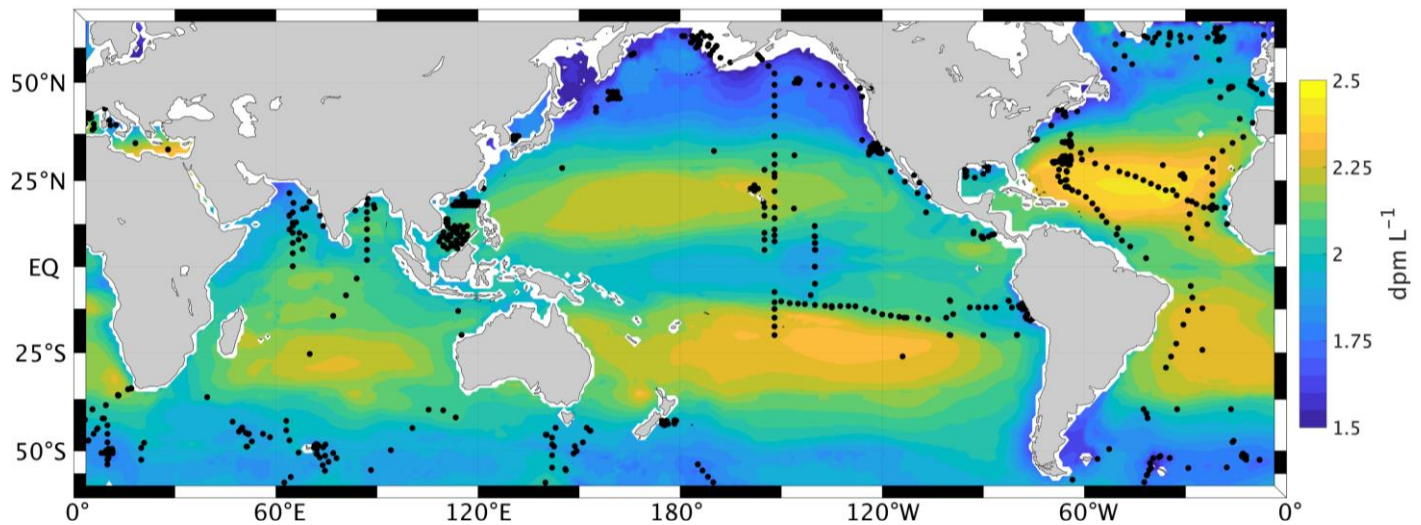


Figure 7. (a) Histogram of data points of $^{234}\text{Th}/^{238}\text{U}$ ratios within the upper 100 m of the water column. Ratios have been categorized as i) “deficit”, ii) “equilibrium”, and iii) “excess” for those the values where ^{234}Th concentrations lower, equal, and larger respectively than ^{238}U ones within a 10% of uncertainty. (b) ^{234}Th activities at the base of the regionally varying euphotic zone (defined here as the depth of the 0.1% light level). Black dots indicate the observations near the euphotic zone that were used when producing the ^{234}Th concentration plot.



b)

Modeled ^{234}Th concentration at the base of the euphotic zone

1305

References

- Alkalay, R., Zlatkin, O., Katz, T., Herut, B., Halicz, L., Berman-Frank, I. and Weinstein, Y.: Carbon export and drivers in the southeastern Levantine Basin, *Deep Sea Res. Part II Top. Stud. Oceanogr.*, 171, 104713, doi:10.1016/j.dsr2.2019.104713, 2020.
- Amiel, D. and Cochran, J. K.: Terrestrial and marine POC fluxes derived from ^{234}Th distributions and $\delta^{13}\text{C}$ measurements on the Mackenzie Shelf, *J. Geophys. Res.*, 113(C3), C03S06, doi:10.1029/2007JC004260, 2008.
- Amiel, D., Cochran, J. K. and Hirschberg, D. J.: $^{234}\text{Th}/^{238}\text{U}$ disequilibrium as an indicator of the seasonal export flux of particulate organic carbon in the North Water, *Deep Sea Res. Part II Top. Stud. Oceanogr.*, 49(22–23), 5191–5209, doi:10.1016/S0967-0645(02)00185-6, 2002.
- Anand, S., Rengarajan, R., Sarma, V. V. S. S. S. S., Sudheer, A. K., Bhushan, R., Singh, S. K., Subha-Anand, S., Rengarajan, R., Sarma, V. V. S. S. S. S., Sudheer, A. K., Bhushan, R. and Singh, S. K.: Spatial variability of upper ocean POC export in the Bay of Bengal and the Indian Ocean determined using particle-reactive ^{234}Th , *J. Geophys. Res. Ocean.*, 122(5), 3753–3770, doi:10.1002/2016JC012639, 2017.
- Anand, S., Rengarajan, R., Sarma, V. V. S. S. S. S., Subha-Anand, S., Rengarajan, R. and Sarma, V. V. S. S. S. S.: ^{234}Th -Based Carbon Export Flux Along the Indian GEOTRACES GI02 Section in the Arabian Sea and the Indian Ocean, *Global Biogeochem. Cycles*, 32(3), 417–436, doi:10.1002/2017GB005847, 2018a.
- Anand, S., Rengarajan, R., Shenoy, D., Gauns, M., Naqvi, S. W. A. A., Subha-Anand, S., Rengarajan, R., Shenoy, D., Gauns, M. and Naqvi, S. W. A. A.: POC export fluxes in the Arabian Sea and the Bay of Bengal: A simultaneous $^{234}\text{Th}/^{238}\text{U}$ and $^{210}\text{Po}/^{210}\text{Pb}$ study, *Mar. Chem.*, 19820th January, 70–87, doi:10.1016/j.marchem.2017.11.005, 2018b.
- Andersson, P. S., Wasserburg, G. J., Chen, J. H., Papanastassiou, D. A. and Ingri, J.: ^{238}U – ^{234}U and ^{232}Th – ^{230}Th in the Baltic Sea and in river water, *Earth Planet. Sci. Lett.*, 130(1–4), 217–234, doi:10.1016/0012-821X(94)00262-W, 1995.
- Aono, T., Yamada, M., Kudo, I., Imai, K., Nojiri, Y. and Tsuda, A.: Export fluxes of particulate organic carbon estimated from $^{234}\text{Th}/^{238}\text{U}$ disequilibrium during the Subarctic Pacific Iron Experiment for Ecosystem Dynamics Study (SEEDS 2001), *Prog. Oceanogr.*, 64(2–4), 263–282, doi:10.1016/j.pcean.2005.02.013, 2005.

1330

- Bacon, M. P. and Anderson, R. F.: Distribution of thorium isotopes between dissolved and particulate forms in the deep sea, *J. Geophys. Res.*, 87(C3), 2045, doi:10.1029/JC087iC03p02045, 1982.
- Bacon, M. P. and Rutgers van der Loeff, M. M.: Removal of thorium-234 by scavenging in the bottom nepheloid layer of the ocean, *Earth Planet. Sci. Lett.*, 92(2), 157–164, doi:10.1016/0012-821X(89)90043-5, 1989.
- 1335 Bacon, M. P., Cochran, J. K. K., Hirschberg, D., Hammar, T. R. R. and Fleer, A. P. P.: Export flux of carbon at the equator during the EqPac time-series cruises estimated from ^{234}Th measurements, *Deep Sea Res. Part II Top. Stud. Oceanogr.*, 43(4–6), 1133–1153, doi:10.1016/0967-0645(96)00016-1, 1996.
- Baker, C. A., Henson, S. A., Cavan, E. L., Giering, S. L. C. C., Yool, A., Gehlen, M., Belcher, A., Riley, J. S., Smith, H. E. K. K. and Sanders, R.: Slow-sinking particulate organic carbon in the Atlantic Ocean: Magnitude, flux, and potential controls, *Global Biogeochem. Cycles*, 31(7), 1051–1065, doi:10.1002/2017GB005638, 2017.
- 1340 Baskaran, M. and Santschi, P. H.: The role of particles and colloids in the transport of radionuclides in coastal environments of Texas, *Mar. Chem.*, 43(1–4), 95–114, doi:10.1016/0304-4203(93)90218-D, 1993.
- Baskaran, M., Santschi, P. H., Benoit, G. and Honeyman, B. D.: Scavenging of thorium isotopes by colloids in seawater of the Gulf of Mexico, *Geochim. Cosmochim. Acta*, 56(9), 3375–3388, doi:10.1016/0016-7037(92)90385-V, 1992.
- 1345 Baskaran, M., Santschi, P. H., Guo, L., Bianchi, T. S. and Lambert, C.: ^{234}Th : ^{238}U disequilibria in the Gulf of Mexico: the importance of organic matter and particle concentration, *Cont. Shelf Res.*, 16(3), 353–380, doi:10.1016/0278-4343(95)00016-T, 1996.
- Baskaran, M., Swarzenski, P. W. W. and Porcelli, D.: Role of colloidal material in the removal of ^{234}Th in the Canada basin of the Arctic Ocean, *Deep Sea Res. Part I Oceanogr. Res. Pap.*, 50(10–11), 1353–1373, doi:10.1016/S0967-0637(03)00140-7, 2003.
- 1350 Baumann, M. S., Moran, S. B., Lomas, M. W., Kelly, R. P. and Bell, D. W.: Seasonal decoupling of particulate organic carbon export and net primary production in relation to sea-ice at the shelf break of the eastern Bering Sea: Implications for off-shelf carbon export, *J. Geophys. Res. Ocean.*, 118(10), 5504–5522, doi:10.1002/jgrc.20366, 2013.
- Benitez-Nelson, C., Buesseler, K. O., Karl, D. M. and Andrews, J.: A time-series study of particulate matter export in the North Pacific Subtropical Gyre based on ^{234}Th : ^{238}U disequilibrium, *Deep Sea Res. Part I Oceanogr. Res. Pap.*, 48(12), 2595–2611, doi:10.1016/S0967-0637(01)00032-2, 2001a.
- Benitez-Nelson, C., Buesseler, K. O., van der Loeff, M. R., J. Andrews, L. B., Crossin, G., Charette, M. A., Loeff, M. R. van der, J. Andrews, L. B., Crossin, G. and Charette, M. A.: Testing a new small-volume technique for determining ^{234}Th in seawater, - *J. Radioanal. Nucl. Chem.*, 248(3), 795–799, doi:- 10.1023/a:1010621618652, 2001b.
- 1360 Benitez-Nelson, C. R. and Moore, W. S.: Future applications of ^{234}Th in aquatic ecosystems, *Mar. Chem.*, 100(3–4), 163–165, doi:10.1016/j.marchem.2005.10.010, 2006.
- Benitez-Nelson, C. R., O. Buesseler, K., Crossin, G., Buesseler, K. and Crossin, G.: Upper ocean carbon export, horizontal transport, and vertical eddy diffusivity in the southwestern Gulf of Maine, *Cont. Shelf Res.*, 20(6), 707–736, doi:10.1016/S0278-4343(99)00093-X, 2000.
- 1365 Bhat, S. G. G., Krishnaswamy, S., Lal, D., Rama and Moore, W. S. S.: ^{234}Th / ^{238}U ratios in the ocean, *Earth Planet. Sci. Lett.*, 5, 483–491, doi:10.1016/S0012-821X(68)80083-4, 1969.
- Bishop, J. K. B., Edmond, J. M., Ketten, D. R., Bacon, M. P. and Silker, W. B.: The chemistry, biology, and vertical flux of particulate matter from the upper 400 m of the equatorial Atlantic Ocean, *Deep Sea Res.*, 24(6), 511–548, doi:10.1016/0146-6291(77)90526-4, 1977.
- 1370 Black, E. E., Buesseler, K. O., Pike, S. M. and Lam, P. J.: ^{234}Th as a tracer of particulate export and remineralization in the southeastern tropical Pacific, *Mar. Chem.*, 201, 35–50, doi:10.1016/j.marchem.2017.06.009, 2018.
- Le Borgne, R. and Rodier, M.: Net zooplankton and the biological pump: A comparison between the oligotrophic and mesotrophic equatorial Pacific, *Deep. Res. Part II Top. Stud. Oceanogr.*, 44(9–10), 2003–2023, doi:10.1016/S0967-0645(97)00034-9, 1997.
- 1375 Boyd, P. W., Claustre, H., Levy, M., Siegel, D. A. and Weber, T.: Multi-faceted particle pumps drive carbon sequestration in the ocean, *Nature*, 568(7752), 327–335, doi:10.1038/s41586-019-1098-2, 2019.
- Brew, H. S., Moran, S. B., Lomas, M. W. and Burd, A. B.: Plankton community composition, organic carbon and thorium-234 particle size distributions, and particle export in the Sargasso Sea, *J. Mar. Res.*, 67(6), 845–868, doi:10.1357/002224009792006124, 2009.
- 1380 Briggs, N., Dall’Olmo, G. and Claustre, H.: Major role of particle fragmentation in regulating biological sequestration of CO

- 2 by the oceans, *Science* (80-.), 367(6479), 791–793, doi:10.1126/science.aay1790, 2020.
- Broecker, W. S. and Peng, T. H.: Tracers in the sea, Eldigio Press, Palisades, New York., 1982.
- Bruland, K. W. and Coale, K. H.: Surface Water $^{234}\text{Th}/^{238}\text{U}$ Disequilibria: Spatial and Temporal Variations of Scavenging Rates within the Pacific Ocean, in *Dynamic Processes in the Chemistry of the Upper Ocean*, pp. 159–172, Springer US, Boston, MA., 1986.
- 1385 Buesseler, K. O. and Boyd, P. W.: Shedding light on processes that control particle export and flux attenuation in the twilight zone of the open ocean, *Limnol. Oceanogr.*, 54(4), 1210–1232, doi:10.4319/lo.2009.54.4.1210, 2009.
- Buesseler, K. O., Bacon, M. P., Kirk Cochran, J. and Livingston, H. D.: Carbon and nitrogen export during the JGOFS North Atlantic Bloom experiment estimated from ^{234}Th : ^{238}U disequilibria, *Deep Sea Res. Part A. Oceanogr. Res. Pap.*, 39(7–8), 1115–1137, doi:10.1016/0198-0149(92)90060-7, 1992.
- 1390 Buesseler, K. O., Michaels, A. F., Siegel, D. A. and Knap, A. H.: A three dimensional time-dependent approach to calibrating sediment trap fluxes, *Global Biogeochem. Cycles*, 8(2), 179–193, doi:10.1029/94GB00207, 1994.
- Buesseler, K. O., Andrews, J. A., Hartman, M. C., Belostock, R. and Chai, F.: Regional estimates of the export flux of particulate organic carbon derived from thorium-234 during the JGOFS EqPac program, *Deep Sea Res. Part II Top. Stud. Oceanogr.*, 42(2–3), 777–804, doi:10.1016/0967-0645(95)00043-P, 1995.
- 1395 Buesseler, K. O., Ball, L., Andrews, J., Benitez-Nelson, C., Belostock, R., Chai, F. and Chao, Y.: Upper ocean export of particulate organic carbon in the Arabian Sea derived from thorium-234, *Deep Sea Res. Part II Top. Stud. Oceanogr.*, 45(10–11), 2461–2487, doi:10.1016/S0967-0645(98)80022-2, 1998.
- Buesseler, K. O., Steinberg, D. K., Michaels, A. F., Johnson, R. J., Andrews, J. E., Valdes, J. R. and Price, J. F.: A comparison of the quantity and composition of material caught in a neutrally buoyant versus surface-tethered sediment trap, *Deep Sea Res. Part I Oceanogr. Res. Pap.*, 47(2), 277–294, doi:10.1016/S0967-0637(99)00056-4, 2000.
- 1400 Buesseler, K. O., Benitez-Nelson, C., Rutgers van der Loeff, M., Andrews, J., Ball, L., Crossin, G. and Charette, M. A.: An intercomparison of small- and large-volume techniques for thorium-234 in seawater, *Mar. Chem.*, 74(1), 15–28, doi:10.1016/S0304-4203(00)00092-X, 2001a.
- 1405 Buesseler, K. O., Ball, L., Andrews, J., Cochran, J. K., Hirschberg, D. J., Bacon, M. P., Fleer, A. and Brzezinski, M.: Upper ocean export of particulate organic carbon and biogenic silica in the Southern Ocean along 170°W , *Deep Sea Res. Part II Top. Stud. Oceanogr.*, 48(19–20), 4275–4297, doi:10.1016/S0967-0645(01)00089-3, 2001b.
- Buesseler, K. O., Andrews, J. E., Pike, S. M., Charette, M. A., Goldson, L. E., Brzezinski, M. A. and Lance, V. P.: Particle export during the Southern Ocean Iron Experiment (SOFEX), *Limnol. Oceanogr.*, 50(1), 311–327, doi:10.4319/lo.2005.50.1.0311, 2005.
- 1410 Buesseler, K. O., McDonnell, A. M. P., Schofield, O. M. E., Steinberg, D. K. and Ducklow, H. W.: High particle export over the continental shelf of the west Antarctic Peninsula, *Geophys. Res. Lett.*, 37(22), n/a-n/a, doi:10.1029/2010GL045448, 2010.
- Buesseler, K. O., Benitez-Nelson, C. R., Roca-Martí, M., Wyatt, A. M., Resplandy, L., Clevenger, S. J., Drysdale, J. A., Estapa, M. L., Pike, S. and Umhau, B. P.: High-resolution spatial and temporal measurements of particulate organic carbon flux using thorium-234 in the northeast Pacific Ocean during the EXport Processes in the Ocean from RemoTe Sensing field campaign, *Elem. Sci. Anthr.*, 8(1), doi:10.1525/elementa.030, 2020a.
- 1415 Buesseler, K. O., Boyd, P. W., Black, E. E. and Siegel, D. A.: Metrics that matter for assessing the ocean biological carbon pump, *Proc. Natl. Acad. Sci.*, 117(18), 9679–9687, doi:10.1073/pnas.1918114117, 2020b.
- Buesseler, K. O. K. O., Lamborg, C., Cai, P., Escoube, R., Johnson, R., Pike, S., Masque, P., McGillicuddy, D. and Verdeny, E.: Particle fluxes associated with mesoscale eddies in the Sargasso Sea, *Deep Sea Res. Part II Top. Stud. Oceanogr.*, 55(10–13), 1426–1444, doi:10.1016/j.dsr2.2008.02.007, 2008.
- 1420 Buesseler, K. O. O., Benitez-Nelson, C. R. R., Moran, S. B. B., Burd, A., Charette, M., Cochran, J. K. K., Coppola, L., Fisher, N. S. S., Fowler, S. W. W., Gardner, W. D. D., Guo, L. D. D., Gustafsson, Ö., Lamborg, C., Masque, P., Miquel, J. C. C., Passow, U., Santschi, P. H. H., Savoye, N., Stewart, G. and Trull, T.: An assessment of particulate organic carbon to thorium-234 ratios in the ocean and their impact on the application of ^{234}Th as a POC flux proxy, *Mar. Chem.*, 100(3–4), 213–233, doi:10.1016/j.marchem.2005.10.013, 2006.
- 1425 Buesseler, K. O. O., Pike, S., Maiti, K., Lamborg, C. H. H., Siegel, D. A. A. and Trull, T. W. W.: Thorium-234 as a tracer of spatial, temporal and vertical variability in particle flux in the North Pacific, *Deep Sea Res. Part I Oceanogr. Res. Pap.*, 56(7), 1143–1167, doi:10.1016/j.dsr.2009.04.001, 2009.
- 1430 Cai, P., Yipu, H., Min, C., Guangshan, L. and Yusheng, Q.: Export of particulate organic carbon estimated from ^{234}Th - ^{238}U

- disequilibria and its temporal variation in the South China Sea, *Chinese Sci. Bull.*, 46(20), 1722–1726, doi:10.1007/BF02900660, 2001.
- Cai, P., Huang, Y., Chen, M., Guo, L., Liu, G. and Qiu, Y.: New production based on 228Ra-derived nutrient budgets and thorium-estimated POC export at the intercalibration station in the South China Sea, *Deep. Res. Part I Oceanogr. Res. Pap.*, 49(1), 53–66, doi:10.1016/S0967-0637(01)00040-1, 2002.
- Cai, P., Dai, M., Lv, D. and Chen, W.: An improvement in the small-volume technique for determining thorium-234 in seawater, *Mar. Chem.*, 100(3–4), 282–288, doi:10.1016/j.marchem.2005.10.016, 2006a.
- Cai, P., Dai, M., Lv, D. and Chen, W.: How accurate are 234 Th measurements in seawater based on the MnO₂-impregnated cartridge technique?, *Geochemistry, Geophys. Geosystems*, 7(3), n/a-n/a, doi:10.1029/2005GC001104, 2006b.
- Cai, P., Dai, M., Chen, W., Tang, T. and Zhou, K.: On the importance of the decay of 234Th in determining size-fractionated C/234Th ratio on marine particles, *Geophys. Res. Lett.*, 33(23), L23602, doi:10.1029/2006GL027792, 2006c.
- Cai, P., Chen, W., Dai, M., Wan, Z., Wang, D., Li, Q., Tang, T. and Lv, D.: A high-resolution study of particle export in the southern South China Sea based on 234 Th: 238 U disequilibrium, *J. Geophys. Res.*, 113(C4), C04019, doi:10.1029/2007JC004268, 2008.
- Cai, P., Rutgers van der Loeff, M., Stimac, I., Nöthig, E.-M., Lepore, K. and Moran, S. B.: Low export flux of particulate organic carbon in the central Arctic Ocean as revealed by 234 Th: 238 U disequilibrium, *J. Geophys. Res. Ocean.*, 115(C10), 2009JC005595, doi:10.1029/2009JC005595, 2010a.
- Cai, P., Rutgers van der Loeff, M., Stimac, I., Nöthig, E.-M., Lepore, K. and Moran, S. B.: Low export flux of particulate organic carbon in the central Arctic Ocean as revealed by 234 Th: 238 U disequilibrium, *J. Geophys. Res.*, 115(C10), C10037, doi:10.1029/2009JC005595, 2010b.
- Cai, P., Zhao, D., Wang, L., Huang, B. and Dai, M.: Role of particle stock and phytoplankton community structure in regulating particulate organic carbon export in a large marginal sea, *J. Geophys. Res. Ocean.*, 120(3), 2063–2095, doi:10.1002/2014JC010432, 2015.
- Cavan, E. L., Trimmer, M., Shelley, F. and Sanders, R.: Remineralization of particulate organic carbon in an ocean oxygen minimum zone, *Nat. Commun.*, 8, 14847, doi:10.1038/ncomms14847, 2017.
- Ceballos-Romero, E., Le Moigne, F. A. C., Henson, S., Marsay, C. M., Sanders, R. J., García-Tenorio, R. and Villa-Alfageme, M.: Influence of bloom dynamics on Particle Export Efficiency in the North Atlantic: a comparative study of radioanalytical techniques and sediment traps, *Mar. Chem.*, 186, 198–210, doi:10.1016/j.marchem.2016.10.001, 2016.
- Ceballos-Romero, E., De Soto, F., Le Moigne, F. A. C., García-Tenorio, R. and Villa-Alfageme, M.: 234 Th-Derived Particle Fluxes and Seasonal Variability: When Is the SS Assumption Reliable? Insights From a Novel Approach for Carbon Flux Simulation, *Geophys. Res. Lett.*, 45(24), 13,414–13,426, doi:10.1029/2018GL079968, 2018.
- Ceballos-Romero, E., Buesseler, K. O., Muñoz-Nevado, C. and Villa-Alfageme, M.: More than 50 years of Th-234 data: a comprehensive global oceanic compilation, *PANGAEA*, doi:https://doi.pangaea.de/10.1594/PANGAEA.918125, 2021.
- Charette, M. A.: Thorium isotope data summaries from R/V Yuzhmorgeologiya, RVIB Nathaniel B. Palmer AMLR2006-Leg1, NBP0606 in the Southern Ocean from January to August 2006 (Ant2006 project, BWZ project)., BCO-DMO [online] Available from: <https://www.bco-dmo.org/dataset/3086/data.>, n.d.
- Charette, M. A. and Buesseler, K. O.: Does iron fertilization lead to rapid carbon export in the Southern Ocean?, *Geochemistry, Geophys. Geosystems*, 1(10), n/a-n/a, doi:10.1029/2000GC000069, 2000.
- Charette, M. A. and Moran, S. B.: Rates of particle scavenging and particulate organic carbon export estimated using 234Th as a tracer in the subtropical and equatorial Atlantic Ocean, *Deep Sea Res. Part II Top. Stud. Oceanogr.*, 46(5), 885–906, doi:10.1016/S0967-0645(99)00006-5, 1999.
- Charette, M. A., Moran, S. B., Bishop, J. K. B. B. B. B., Bradley Moran, S. and Bishop, J. K. B. B. B. B.: 234Th as a tracer of particulate organic carbon export in the subarctic northeast Pacific Ocean, *Deep Sea Res. Part II Top. Stud. Oceanogr.*, 46(11–12), 2833–2861, doi:10.1016/S0967-0645(99)00085-5, 1999.
- Charette, M. A., Moran, S. B., Pike, S. M. and Smith, J. N.: Investigating the carbon cycle in the Gulf of Maine using the natural tracer thorium 234, *J. Geophys. Res. Ocean.*, 106(C6), 11553–11579, doi:10.1029/1999JC000277, 2001.
- Chen, J. H., Lawrence Edwards, R. and Wasserburg, G. J.: 238U, 234U and 232Th in seawater, *Earth Planet. Sci. Lett.*, 80(3–4), 241–251, doi:10.1016/0012-821X(86)90108-1, 1986.
- Chen, M., Huang, Y., Cai, P. and Guo, L.: Particulate Organic Carbon Export Fluxes in The Canada Basin and Bering Sea as Derived from 234Th/238U Disequilibria, *ARCTIC*, 56(1), 32–44, doi:10.14430/arctic600, 2003.

- Chen, W., Cai, P., Dai, M. and Wei, J.: $^{234}\text{Th}/^{238}\text{U}$ disequilibrium and particulate organic carbon export in the northern South China Sea, *J. Oceanogr.*, 64(3), 417–428, doi:10.1007/s10872-008-0035-z, 2008.
- Clegg, S. L. and Whitfield, M.: A generalized model for the scavenging of trace metals in the open ocean—I. Particle cycling, *Deep Sea Res. Part A. Oceanogr. Res. Pap.*, 37(5), 809–832, doi:10.1016/0198-0149(90)90008-J, 1990.
- 1485 Clevenger, S. J., Benitez-Nelson, C. R., Drysdale, J., Pike, S., Puigcorbe, V. and Buesseler, K. O.: Review of the analysis of ^{234}Th in small volume (2 - 4 L) seawater samples: improvements and recommendations, *J. Radioanal. Nucl. Chem.*, accepted, 2021.
- Coale, K. H. and Bruland, K. W.: ^{234}Th : ^{238}U disequilibria within the California Current, *Limnol. Oceanogr.*, 30(1), 22–33, doi:10.4319/lo.1985.30.1.0022, 1985.
- 1490 Coale, K. H. and Bruland, K. W.: Oceanic stratified euphotic zone as elucidated by ^{234}Th : ^{238}U disequilibria, *Limnol. Oceanogr.*, 32(1), 189–200, doi:10.4319/lo.1987.32.1.0189, 1987.
- Cochran, J. K. and Masque, P.: Short-lived U/Th Series Radionuclides in the Ocean: Tracers for Scavenging Rates, Export Fluxes and Particle Dynamics, *Rev. Mineral. Geochemistry*, 52(1), 461–492, doi:10.2113/0520461, 2003.
- Cochran, J. K., Barnes, C., Achman, D. and Hirschberg, D. J.: Thorium-234/uranium-238 disequilibrium as an indicator of scavenging rates and particulate organic carbon fluxes in the Northeast Water Polynya, Greenland, *J. Geophys. Res.*, 100(C3), 4399, doi:10.1029/94JC01954, 1995.
- 1495 Cochran, J. K., Miquel, J. C., Armstrong, R., Fowler, S. W., Masqué, P., Gasser, B., Hirschberg, D., Szlosek, J., Rodriguez y Baena, A. M., Verdeny, E. and Stewart, G. M.: Time-series measurements of ^{234}Th in water column and sediment trap samples from the northwestern Mediterranean Sea, *Deep Sea Res. Part II Top. Stud. Oceanogr.*, 56(18), 1487–1501, doi:10.1016/j.dsr2.2008.12.034, 2009.
- 1500 Cochran, J. K., Buesseler, K. O., Bacon, M. P., Wang, H. W., Hirschberg, D. J., Ball, L., Andrews, J., Crossin, G. and Fleer, A.: Short-lived thorium isotopes (,) as indicators of POC export and particle cycling in the Ross Sea, Southern Ocean, *Deep Sea Res. Part II Top. Stud. Oceanogr.*, 47(15–16), 3451–3490, doi:10.1016/S0967-0645(00)00075-8, 2000.
- Cochran, K. J., Buesseler, K. O., Bacon, M. P. and Livingston, H. D.: Thorium isotopes as indicators of particle dynamics in the upper ocean: results from the JGOFS North Atlantic Bloom experiment, *Deep Sea Res. Part I Oceanogr. Res. Pap.*, 40(8), 1569–1595, doi:10.1016/0967-0637(93)90017-W, 1993.
- 1505 Cole, H., Henson, S., Martin, A. and Yool, A.: Mind the gap: The impact of missing data on the calculation of phytoplankton phenology metrics, *J. Geophys. Res. Ocean.*, 117(C8), n/a-n/a, doi:10.1029/2012JC008249, 2012.
- Coppola, L., Roy-Barman, M., Wassmann, P., Mulsow, S. and Jeandel, C.: Calibration of sediment traps and particulate organic carbon export using ^{234}Th in the Barents Sea, *Mar. Chem.*, 80(1), 11–26, doi:10.1016/S0304-4203(02)00071-3, 2002.
- 1510 Coppola, L., Roy-Barman, M., Mulsow, S., Povinec, P. and Jeandel, C.: Low particulate organic carbon export in the frontal zone of the Southern Ocean (Indian sector) revealed by ^{234}Th , *Deep Sea Res. Part I Oceanogr. Res. Pap.*, 52(1), 51–68, doi:10.1016/j.dsr.2004.07.020, 2005.
- Coppola, L., Roy-Barman, M., Mulsow, S., Povinec, P. and Jeandel, C.: Thorium isotopes as tracers of particles dynamics and deep water circulation in the Indian sector of the Southern Ocean (ANTARES IV), *Mar. Chem.*, 100(3–4), 299–313, doi:10.1016/j.marchem.2005.10.019, 2006.
- 1515 Cutter, G. A., Andersson, P., Codispoti, L., Croot, P., Place, P., Hoe, T., Kingdom, U., Francois, R., Sciences, O., Lohan, M., Circus, D. and Obata, H.: Sampling and Sample-handling Protocols for GEOTRACES Cruises, *GEOTRACES Community Pract.*, (December), 2010.
- 1520 Cutter, G. A., Casciotti, K., Croot, P. L., Geibert, W., Heimbürger, L.-E., Lohan, M., Planquette, H. and van de Flierdt, T.: Sampling and Sample-handling Protocols for GEOTRACES Cruises. Version 3, August 2017., *GEOTRACES Community Pract.*, (August), 139pp. & Appendices [online] Available from: <http://www.geotraces.org/images/stories/documents/intercalibration/Cookbook.pdf>, 2017.
- Cutter, G. R., Andersson, P., Codispoti, L., Croot, P., Francois, R., Lohan, M. C., Obata, H., van der Loeff, M., Cuttler, G., Andersson, P., Codispoti, L., Croot, P., Francois, R., Lohan, M. C., Obata, H. and Rutgers, M.: Sampling and sample-handling protocols for GEOTRACES cruises. [online] Available from: https://www.google.com.au/search?q=geotraces+cutter+et+al+2010&ie=utf-8&oe=utf-8&gws_rd=cr&ei=Wmi1VeygOYX5mAXon6W4DA, 2014.
- 1525 Dai, M. H. and Benitez-Nelson, C. R.: Colloidal organic carbon and ^{234}Th in the Gulf of Maine, *Mar. Chem.*, 74(2–3), 181–196, doi:10.1016/S0304-4203(01)00012-3, 2001.
- 1530

- Davidson, P. W., Kenyon, J. A., Nicholson, D. P. and Buesseler, K. O.: An Observationally Constrained, ^{234}Th -Derived Global POC Flux Model, in An Observationally Constrained, ^{234}Th -Derived Global POC Flux Model, Goldschmidt conference 2021 (virtual). [online] Available from: <https://2021.goldschmidt.info/goldschmidt/2021/meetingapp.cgi/Paper/8027>, 2021.
- 1535 Delanghe, D., Bard, E. and Hamelin, B.: New TIMS constraints on the uranium-238 and uranium-234 in seawaters from the main ocean basins and the Mediterranean Sea 1 Throughout the paper we use the $\delta^{234}\text{U}$ notation which represents the deviation of the measured $^{234}\text{U}/^{238}\text{U}$ atomic ratio from the ^{234}U , *Mar. Chem.*, 80(1), 79–93, doi:10.1016/S0304-4203(02)00100-7, 2002.
- Dominik, J., Schuler, C. and Santschi, P. H.: Residence times of ^{234}Th and ^7Be in Lake Geneva, *Earth Planet. Sci. Lett.*, 93(3–4), 345–358, doi:10.1016/0012-821X(89)90034-4, 1989.
- 1540 Dunne, J. P. and Murray, J. W.: Sensitivity of ^{234}Th export to physical processes in the central equatorial Pacific, *Deep Sea Res. Part I Oceanogr. Res. Pap.*, 46(5), 831–854, doi:10.1016/S0967-0637(98)00098-3, 1999.
- Dunne, J. P., Murray, J. W., Young, J., Balistrieri, L. S. and Bishop, J.: ^{234}Th and particle cycling in the central equatorial Pacific, *Deep Sea Res. Part II Top. Stud. Oceanogr.*, 44(9–10), 2049–2083, doi:10.1016/S0967-0645(97)00063-5, 1997.
- 1545 Eppley, R. W. and Peterson, B. J.: Particulate organic matter flux and planktonic new production in the deep ocean, *Nature*, 282(5740), 677–680, doi:10.1038/282677a0, 1979.
- Eppley, R. W., Berger, W. H., Smetacek, V. S. and Wefer, G.: *New production: history, methods, problems*, John Wiley, New York., 1989.
- Estapa, M. L., Siegel, D. A., Buesseler, K. O., Stanley, R. H. R., Lomas, M. W. and Nelson, N. B.: Decoupling of net community and export production on submesoscales in the Sargasso Sea, *Global Biogeochem. Cycles*, 29(8), 1266–1282, doi:10.1002/2014GB004913, 2015.
- Evangelizou, N., Florou, H. and Scoullou, M.: POC and particulate ^{234}Th export fluxes estimated using $^{234}\text{Th}/^{238}\text{U}$ disequilibrium in an enclosed Eastern Mediterranean region (Saronikos Gulf and Elefsis Bay, Greece) in seasonal scale, *Geochim. Cosmochim. Acta*, 75(19), 5367–5388, doi:10.1016/j.gca.2011.04.005, 2011.
- 1555 Evangelizou, N., Florou, H. and Psomidou, C.: Size-fractionated particulate organic carbon (poc) export fluxes estimated using $^{234}\text{Th}/^{238}\text{U}$ disequilibria in the saronikos gulf (greece) during winter bloom, in *Fresenius Environmental Bulletin*., 2013.
- Foster, J. M. and Shimmield, G. B.: ^{234}Th as a tracer of particle flux and POC export in the northern North Sea during a coccolithophore bloom, *Deep Sea Res. Part II Top. Stud. Oceanogr.*, 49(15), 2965–2977, doi:10.1016/S0967-0645(02)00066-8, 2002.
- 1560 Freeland, H.: A short history of Ocean Station Papa and Line P, *Prog. Oceanogr.*, 75(2), 120–125, doi:10.1016/j.pocean.2007.08.005, 2007.
- Friedrich, J. and Rutgers van der Loeff, M. M.: A two-tracer (^{210}Po – ^{234}Th) approach to distinguish organic carbon and biogenic silica export flux in the Antarctic Circumpolar Current, *Deep Sea Res. Part I Oceanogr. Res. Pap.*, 49(1), 101–120, doi:10.1016/S0967-0637(01)00045-0, 2002.
- 1565 Frignani, M., Courp, T., Cochran, J. . K., Hirschberg, D. and Vitoria i Codina, L.: Scavenging rates and particle characteristics in and near the Lacaze-Duthiers submarine canyon, northwest Mediterranean, *Cont. Shelf Res.*, 22(15), 2175–2190, doi:10.1016/S0278-4343(02)00078-X, 2002.
- GEOTRACES Intermediate Data Product Group: The GEOTRACES Intermediate Data Product 2021 (IDP2021)., NERC EDS Br. Oceanogr. Data Cent. NOC, doi:10.5285/cf2d9ba9-d51d-3b7c-e053-8486abc0f5fd, 2021.
- 1570 Giuliani, S., Radakovitch, O., Frignani, M. and Bellucci, L. G. G.: Short time scale variations of $^{234}\text{Th}/^{238}\text{U}$ disequilibrium related to mesoscale variability on the continental slope of the Gulf of Lions (France), *Mar. Chem.*, 106(3–4), 403–418, doi:10.1016/j.marchem.2007.03.007, 2007.
- Gulin, S. B.: Seasonal changes of ^{234}Th scavenging in surface water across the western Black Sea: an implication of the cyclonic circulation patterns, *J. Environ. Radioact.*, 51(3), 335–347, doi:10.1016/S0265-931X(00)00079-5, 2000.
- 1575 Guo, L., Santschi, P. H. and Baskaran, M.: Interactions of thorium isotopes with colloidal organic matter in oceanic environments, *Colloids Surfaces A Physicochem. Eng. Asp.*, 120(1–3), 255–271, doi:10.1016/S0927-7757(96)03723-5, 1997.
- Guo, L., Hung, C.-C., Santschi, P. H. and Walsh, I. D.: ^{234}Th scavenging and its relationship to acid polysaccharide abundance in the Gulf of Mexico, *Mar. Chem.*, 78(2–3), 103–119, doi:10.1016/S0304-4203(02)00012-9, 2002.
- Gustafsson, Ö. and Andersson, P. S.: ^{234}Th -derived surface export fluxes of POC from the Northern Barents Sea and the Eurasian sector of the Central Arctic Ocean, *Deep. Res. Part I Oceanogr. Res. Pap.*, 68, 1–11, doi:10.1016/j.dsr.2012.05.014,
- 1580

- 2012.
- Gustafsson, Ö., Gschwend, P. M. and Buesseler, K. O.: Settling Removal Rates of PCBs into the Northwestern Atlantic Derived from ^{238}U – ^{234}Th Disequilibria, *Environ. Sci. Technol.*, 31(12), 3544–3550, doi:10.1021/es970299u, 1997a.
- 1585 Gustafsson, Ö., Gschwend, P. M. and Buesseler, K. O.: Using ^{234}Th disequilibria to estimate the vertical removal rates of polycyclic aromatic hydrocarbons from the surface ocean, *Mar. Chem.*, 57(1–2), 11–23, doi:10.1016/S0304-4203(97)00011-X, 1997b.
- Gustafsson, Ö., Buesseler, K. O., Rockwell Geyer, W., Bradley Moran, S. and Gschwend, P. M.: An assessment of the relative importance of horizontal and vertical transport of particle-reactive chemicals in the coastal ocean, *Cont. Shelf Res.*, 18(7), 805–829, doi:10.1016/S0278-4343(98)00015-6, 1998.
- 1590 Gustafsson, Ö., Andersson, P., Roos, P., Kukulska, Z., Broman, D., Larsson, U., Hajdu, S. and Ingri, J.: Evaluation of the collection efficiency of upper ocean sub-photic-layer sediment traps: A 24-month in situ calibration in the open Baltic Sea using ^{234}Th , *Limnol. Oceanogr. Methods*, 2(2), 62–74, doi:10.4319/lom.2004.2.62, 2004.
- Gustafsson, Ö., Larsson, J., Andersson, P. and Ingri, J.: The POC/ ^{234}Th ratio of settling particles isolated using split flow-thin cell fractionation (SPLITT), *Mar. Chem.*, 100(3–4), 314–322, doi:10.1016/j.marchem.2005.10.018, 2006.
- 1595 Hall, I. R., Schmidt, S., McCave, I. N. and Reyss, J. L.: Particulate matter distribution and disequilibrium along the Northern Iberian Margin: implications for particulate organic carbon export, *Deep Sea Res. Part I Oceanogr. Res. Pap.*, 47(4), 557–582, doi:10.1016/S0967-0637(99)00065-5, 2000.
- Haskell, W. Z., Berelson, W. M., Hammond, D. E., Capone, D. G., Haskell, W. Z., Berelson, W. M., Hammond, D. E. and Capone, D. G.: Particle sinking dynamics and POC fluxes in the Eastern Tropical South Pacific based on ^{234}Th budgets and sediment trap deployments, *Deep. Res. Part I*, 81, 1–13, doi:10.1016/j.dsr.2013.07.001, 2013.
- 1600 Haskell, W. Z., Prokopenko, M. G., Hammond, D. E., Stanley, R. H. R. R., Berelson, W. M., Baronas, J. J., Fleming, J. C. and Aluwihare, L.: An organic carbon budget for coastal Southern California determined by estimates of vertical nutrient flux, net community production and export, *Deep. Res. Part I Oceanogr. Res. Pap.*, 116, 49–76, doi:10.1016/j.dsr.2016.07.003, 2016.
- Henson, S., Laufkötter, C., Leung, S., Giering, S., Palevsky, H. and Cavan, E.: What the flux? Uncertain response of ocean biological carbon export in a changing world, , doi:10.1002/ESSOAR.10507873.1, 2021.
- 1605 Hernes, P. J., Peterson, M. L., Murray, J. W., Wakeham, S. G., Lee, C. and Hedges, J. I.: Particulate carbon and nitrogen fluxes and compositions in the central equatorial Pacific, *Deep Sea Res. Part I Oceanogr. Res. Pap.*, 48(9), 1999–2023, doi:10.1016/S0967-0637(00)00115-1, 2001.
- Huh, C.-A. A. and Beasley, T. M.: Profiles of dissolved and particulate thorium isotopes in the water column of coastal Southern California, *Earth Planet. Sci. Lett.*, 85(1–3), 1–10, doi:10.1016/0012-821X(87)90016-1, 1987.
- 1610 Huh, C. A. and Prahl, F. G.: Role of colloids in upper ocean biogeochemistry in the northeast Pacific Ocean elucidated from ^{238}U – ^{234}Th disequilibria, *Limnol. Oceanogr.*, 40(3), 528–532, doi:10.4319/lo.1995.40.3.0528, 1995.
- Hung, C.-C. and Gong, G.-C.: Export flux of POC in the main stream of the Kuroshio, *Geophys. Res. Lett.*, 34(18), L18606, doi:10.1029/2007GL030236, 2007.
- 1615 Hung, C.-C. and Gong, G.-C.: POC/ ^{234}Th ratios in particles collected in sediment traps in the northern South China Sea, *Estuar. Coast. Shelf Sci.*, 88(3), 303–310, doi:10.1016/j.ecss.2010.04.008, 2010.
- Hung, C.-C., Xu, C., Santschi, P. H., Zhang, S.-J., Schwehr, K. A., Quigg, A., Guo, L., Gong, G.-C., Pinckney, J. L., Long, R. A. and Wei, C.-L.: Comparative evaluation of sediment trap and ^{234}Th -derived POC fluxes from the upper oligotrophic waters of the Gulf of Mexico and the subtropical northwestern Pacific Ocean, *Mar. Chem.*, 121(1–4), 132–144, doi:10.1016/j.marchem.2010.03.011, 2010.
- 1620 Hung, C.-C., Gong, G.-C. and Santschi, P. H.: ^{234}Th in different size classes of sediment trap collected particles from the Northwestern Pacific Ocean, *Geochim. Cosmochim. Acta*, 91, 60–74, doi:10.1016/j.gca.2012.05.017, 2012.
- Hung, C.-C. C., Guo, L., Roberts, K. A. and Santschi, P. H.: Upper ocean carbon flux determined by the ^{234}Th approach and sediment traps using size-fractionated POC and ^{234}Th data from the Gulf of Mexico, *Geochem. J.*, 38(6), 601–611, doi:10.2343/geochemj.38.601, 2004.
- 1625 Jacquet, S. H. M., Lam, P. J., Trull, T. and Dehairs, F.: Carbon export production in the subantarctic zone and polar front zone south of Tasmania, *Deep Sea Res. Part II Top. Stud. Oceanogr.*, 58(21–22), 2277–2292, doi:10.1016/j.dsr2.2011.05.035, 2011.
- Jijesh, J. ., Shivashankar, Susmitha, M., Bhanu, M. and Sindhanakeri, P.: Development of a CTD sensor subsystem for oceanographic application, in 2017 2nd IEEE International Conference on Recent Trends in Electronics, Information & Communication Technology (RTEICT), vol. 2018-Janua, pp. 1487–1492, IEEE., 2017.
- 1630

- Kaufman, A., LI, Y. H. and Turekian, K. K.: The removal rates of ^{234}Th and ^{228}Th from waters of the New York Bight, *Earth Planet. Sci. Lett.*, 54(3), 385–392, doi:10.1016/0012-821X(81)90054-6, 1981.
- Kawakami, H.: Scavenging of ^{210}Po and ^{234}Th by particulate organic carbon in the surfaca layer of the northwestern North Pacific Ocean, *Far East J. Ocean Res.*, 2(2), 67–82 [online] Available from: <https://www.semanticscholar.org/paper/ORGANIC-CARBON-IN-THE-SURFACE-LAYER-OF-THE-NORTH-Kawakami/c254beed62516c324c527b28d3c24d507116f666>, 2009.
- Kawakami, H.: ^{234}Th and POC dataset in the North Pacific in 2002–2008, Japan Agency Mar. Sci. Technol. [online] Available from: <http://www.jamstec.go.jp/res/ress/kawakami/234Th.html>, 2020.
- Kawakami, H. and Honda, M. C.: Time-series observation of POC fluxes estimated from ^{234}Th in the northwestern North Pacific, *Deep Sea Res. Part I Oceanogr. Res. Pap.*, 54(7), 1070–1090, doi:10.1016/j.dsr.2007.04.005, 2007.
- Kawakami, H., Yang, Y.-L., Honda, M. C. and Kusakabe, M.: Particulate organic carbon fluxes estimated from ^{234}Th deficiency in winters and springs in the northwestern North Pacific, *Geochem. J.*, 38(6), 581–592, doi:10.2343/geochemj.38.581, 2004.
- Kawakami, H., Honda, M. C., Matsumoto, K., Fujiki, T. and Watanabe, S.: East-west distribution of POC fluxes estimated from ^{234}Th in the northern North Pacific in autumn, *J. Oceanogr.*, 66(1), 71–83, doi:10.1007/s10872-010-0006-z, 2010.
- Kawakami, H., Honda, M. C., Matsumoto, K., Wakita, M., Kitamura, M., Fujiki, T. and Watanabe, S.: POC fluxes estimated from ^{234}Th in late spring–early summer in the western subarctic North Pacific, *J. Oceanogr.*, 71(3), 311–324, doi:10.1007/s10872-015-0290-8, 2015.
- Kershaw, P. and Young, A.: Scavenging of ^{234}Th in the Eastern Irish Sea, *J. Environ. Radioact.*, 6(1), 1–23, doi:10.1016/0265-931X(88)90064-1, 1988.
- Kersten, M., Thomsen, S., Pribsch, W. and Garbe-Schönberg, C. D.: Scavenging and particle residence times determined from $^{234}\text{Th}/^{238}\text{U}$ disequilibria in the coastal waters of Mecklenburg Bay, *Appl. Geochemistry*, 13(3), 339–347, doi:10.1016/S0883-2927(97)00103-0, 1998.
- Khatiwal, S., Visbeck, M. and Cane, M. A.: Accelerated simulation of passive tracers in ocean circulation models, *Ocean Model.*, 9(1), 51–69, doi:10.1016/j.ocemod.2004.04.002, 2005.
- Kim, D., Choi, M.-S. S., Oh, H.-Y. Y., Song, Y.-H. H., Noh, J.-H. H., Kim, K. H., Kim, G., Church, T. M., Kim, D., Choi, M.-S. S., Oh, H.-Y. Y., Song, Y.-H. H., Noh, J.-H. H. and Kim, K. H.: Seasonal export fluxes of particulate organic carbon from $^{234}\text{Th}/^{238}\text{U}$ disequilibrium measurements in the Ulleung Basin1 (Tsushima Basin) of the East Sea1 (Sea of Japan), *J. Oceanogr.*, 67(5), 577–588, doi:10.1007/s10872-011-0058-8, 2011.
- Kim, G. and Church, T. M.: Seasonal biogeochemical fluxes of ^{234}Th and ^{210}Po in the Upper Sargasso Sea: Influence from atmospheric iron deposition, *Global Biogeochem. Cycles*, 15(3), 651–661, doi:10.1029/2000GB001313, 2001.
- Knauss, K. G., Ku, T.-L. L. and Moore, W. S.: Radium and thorium isotopes in the surface waters of the East Pacific and coastal Southern California, *Earth Planet. Sci. Lett.*, 39(2), 235–249, doi:10.1016/0012-821X(78)90199-1, 1978.
- Krishnaswami, S., Lal, D., Somayajulu, B. L. K., Weiss, R. F. and Craig, H.: Large-volume in-situ filtration of deep Pacific waters: Mineralogical and radioisotope studies, *Earth Planet. Sci. Lett.*, 32(2), 420–429, doi:10.1016/0012-821X(76)90082-0, 1976.
- Ku, T. L., Knauss, K. G. and Mathieu, G. G.: Uranium in open ocean: concentration and isotopic composition, *Deep. Res.*, 24(11), 1005–1017, doi:10.1016/0146-6291(77)90571-9, 1977.
- Kuptsov, V. M.: ^{234}Th as an indicator of particulate fluxes in the Kara Sea, *Oceanology*, 34(5), 694–700 [online] Available from: <http://eos.wdcb.ru/transl/oce/9405/pap15.htm>, 1994.
- Kwon, E. Y., Primeau, F. and L., S. J.: The impact of remineralization depth on the air-sea carbon balance, *Nat. Geosci.*, 2, 630–635 [online] Available from: <http://dx.doi.org/10.1038/ngeo612>, 2009.
- De La Rocha, C. L. and Passow, U.: Factors influencing the sinking of POC and the efficiency of the biological carbon pump, *Deep Sea Res. Part II Top. Stud. Oceanogr.*, 54(5–7), 639–658, doi:10.1016/j.dsr2.2007.01.004, 2007.
- Lalande, C., Lepore, K., Cooper, L. W., Grebmeier, J. M. and Moran, S. B.: Export fluxes of particulate organic carbon in the Chukchi Sea: A comparative study using $^{234}\text{Th}/^{238}\text{U}$ disequilibria and drifting sediment traps, *Mar. Chem.*, 103(1–2), 185–196, doi:10.1016/j.marchem.2006.07.004, 2007.
- Lalande, C., Moran, S. B., Wassmann, P., Grebmeier, J. M. and Cooper, L. W.: ^{234}Th -derived particulate organic carbon fluxes in the northern Barents Sea with comparison to drifting sediment trap fluxes, *J. Mar. Syst.*, 73(1–2), 103–113, doi:10.1016/j.jmarsys.2007.09.004, 2008.

- Lamborg, C. H., Buesseler, K. O. and Lam, P. J.: Sinking fluxes of minor and trace elements in the North Pacific Ocean measured during the VERTIGO program, *Deep Sea Res. Part II Top. Stud. Oceanogr.*, 55(14–15), 1564–1577, doi:10.1016/j.dsr2.2008.04.012, 2008a.
- 1685 Lamborg, C. H., Buesseler, K. O., Valdes, J., Bertrand, C. H., Bidigare, R., Manganini, S., Pike, S., Steinberg, D., Trull, T. and Wilson, S.: The flux of bio- and lithogenic material associated with sinking particles in the mesopelagic “twilight zone” of the northwest and North Central Pacific Ocean, *Deep Sea Res. Part II Top. Stud. Oceanogr.*, 55(14–15), 1540–1563, doi:10.1016/j.dsr2.2008.04.011, 2008b.
- 1690 Lampitt, R. S., Boorman, B., Brown, L., Lucas, M., Salter, I., Sanders, R., Saw, K., Seeyave, S., Thomalla, S. J. and Turnewitsch, R.: Particle export from the euphotic zone: Estimates using a novel drifting sediment trap, ^{234}Th and new production, *Deep Sea Res. Part I Oceanogr. Res. Pap.*, 55(11), 1484–1502, doi:10.1016/j.dsr.2008.07.002, 2008.
- Langone, L., Frignani, M., Cochran, J. K. and Ravaoli, M.: Scavenging processes and export fluxes close to a retreating seasonal ice margin (Ross Sea, Antarctica), *Water, Air, Soil Pollut.*, 99(1–4), 705–715, doi:10.1007/BF02406910, 1997.
- Lee, T., Barg, E. and Lal, D.: Studies of vertical mixing in the Southern California Bight with cosmogenic radionuclides ^{32}P and ^7Be , *Limnol. Oceanogr.*, 36(5), 1044–1052, doi:10.4319/lo.1991.36.5.1044, 1991.
- 1695 Lemaitre, N.: Multi-proxy approach (^{234}Th , Baxs) of export and remineralisation fluxes of carbon and biogenic elements associated with the oceanic biological pump. PhD dissertation, Joint PhD with Université de Bretagne Occidentale, Brest, France, Brussels, France. [online] Available from: <https://we.vub.ac.be/en/phd-nolwenn-lemaître>, 2017.
- Lemaitre, N., Planquette, H., Dehairs, F., van der Merwe, P., Bowie, A. R., Trull, T. W., Laurenceau-Cornec, E. C., Davies, D., Bollinger, C., Le Goff, M., Grossteffan, E. and Planchon, F.: Impact of the natural Fe-fertilization on the magnitude, stoichiometry and efficiency of particulate biogenic silica, nitrogen and iron export fluxes, *Deep Sea Res. Part I Oceanogr. Res. Pap.*, 117, 11–27, doi:10.1016/j.dsr.2016.09.002, 2016.
- Lemaitre, N., Planchon, F., Planquette, H., Dehairs, F., Fonseca-Batista, D., Roukaerts, A., Deman, F., Tang, Y., Mariez, C. and Sarthou, G.: High variability of export fluxes along the North Atlantic GEOTRACES section GA01: Particulate organic carbon export deduced from the ^{234}Th method, *Biogeosciences Discuss.*, 15(21), 1–38, doi:10.5194/bg-2018-190, 2018.
- 1705 Lemaitre, N., Planquette, H., Dehairs, F., Planchon, F., Sarthou, G., Gallinari, M., Roig, S., Jeandel, C. and Castrillejo, M.: Particulate Trace Element Export in the North Atlantic (GEOTRACES GA01 Transect, GEOVIDE Cruise), *ACS Earth Sp. Chem.*, 4(11), 2185–2204, doi:10.1021/acsearthspacechem.0c00045, 2020.
- Lepore, K. and Moran, S. B.: Seasonal changes in thorium scavenging and particle aggregation in the western Arctic Ocean, *Deep. Res. Part I Oceanogr. Res. Pap.*, 54(6), 919–938, doi:10.1016/j.dsr.2007.03.001, 2007.
- 1710 Lepore, K., Moran, S. B., Grebmeier, J. M., Cooper, L. W., Lalande, C., Maslowski, W., Hill, V., Bates, N. R., Hansell, D. A., Mathis, J. T. and Kelly, R. P.: Seasonal and interannual changes in particulate organic carbon export and deposition in the Chukchi Sea, *J. Geophys. Res.*, 112(C10), C10024, doi:10.1029/2006JC003555, 2007.
- Lepore, K., Moran, S. B., Burd, A. B., Jackson, G. A., Smith, J. N., Kelly, R. P., Kaberi, H., Stavrakakis, S. and Assimakopoulou, G.: Sediment trap and in-situ pump size-fractionated POC/ ^{234}Th ratios in the Mediterranean Sea and Northwest Atlantic: Implications for POC export, *Deep Sea Res. Part I Oceanogr. Res. Pap.*, 56(4), 599–613, doi:10.1016/j.dsr.2008.11.004, 2009.
- 1715 van der Loeff, M. M. R. and Moore, W. S.: Determination of natural radioactive tracers, in *Methods of Seawater Analysis*, pp. 365–397, Wiley-VCH Verlag GmbH, Weinheim, Germany., 1999.
- Luo, Y.: Applications of U-decay series isotopes to studying the meridional overturning circulation and particle dynamics in the ocean. PhD dissertation, University of British Columbia., 2013.
- 1720 Luo, Y., Miller, L. A., De Baere, B., Soon, M. and Francois, R.: POC fluxes measured by sediment traps and ^{234}Th : ^{238}U disequilibrium in Saanich Inlet, British Columbia, *Mar. Chem.*, 162, 19–29, doi:10.1016/j.marchem.2014.03.001, 2014.
- Ma, Q., Chen, M., Qiu, Y. and Li, Y.: Regional estimates of POC export flux derived from thorium-234 in the western Arctic Ocean, *Acta Oceanol. Sin.*, 24(6), 97–108, 2005.
- 1725 Maiti, K., Benitez-Nelson, C. R., Rii, Y. and Bidigare, R.: The influence of a mature cyclonic eddy on particle export in the lee of Hawaii, *Deep. Res. Part II Top. Stud. Oceanogr.*, 55(10–13), 1445–1460, doi:10.1016/j.dsr2.2008.02.008, 2008.
- Maiti, K., Benitez-Nelson, C. R. and Buesseler, K. O.: Insights into particle formation and remineralization using the short-lived radionuclide, Thorium-234, *Geophys. Res. Lett.*, 37(15), n/a–n/a, doi:10.1029/2010GL044063, 2010.
- Maiti, K., Buesseler, K. O., Pike, S. M., Benitez-Nelson, C., Cai, P., Chen, W., Cochran, K., Dai, M., Dehairs, F., Gasser, B., 1730 Kelly, R. P., Masque, P., Miller, L. A., Miquel, J. C., Moran, S. B., Morris, P. J., Peine, F., Planchon, F., Renfro, A. A., van

- der Loeff, M. R., Santschi, P. H., Turnewitsch, R., Waples, J. T. and Xu, C.: Intercalibration studies of short-lived thorium-234 in the water column and marine particles, *Limnol. Oceanogr. Methods*, 10(9), 631–644, doi:10.4319/lom.2012.10.631, 2012.
- 1735 Maiti, K., Bosu, S., D'Sa, E. J. J., Adhikari, P. L. L., Sutor, M. and Longnecker, K.: Export fluxes in northern Gulf of Mexico - Comparative evaluation of direct, indirect and satellite-based estimates, *Mar. Chem.*, 184, 60–77, doi:10.1016/j.marchem.2016.06.001, 2016.
- Mann, D. R., Surpreant, L. D. and Casso, S. A.: In situ chemisorption of transuranics from seawater, *Nucl. Instruments Methods Phys. Res.*, 223(2–3), 235–238, doi:10.1016/0167-5087(84)90653-7, 1984.
- 1740 Martin, P., Lampitt, R. S., Jane Perry, M., Sanders, R., Lee, C., D'Asaro, E., Perry, M. J., Sanders, R., Lee, C. and D'Asaro, E.: Export and mesopelagic particle flux during a North Atlantic spring diatom bloom, *Deep Sea Res. Part I Oceanogr. Res. Pap.*, 58(4), 338–349, doi:10.1016/j.dsr.2011.01.006, 2011.
- Martin, P., van der Loeff, M. R., Cassar, N., Vandromme, P., D'Ovidio, F., Stemmann, L., Rengarajan, R., Soares, M., González, H. E., Ebersbach, F., Lampitt, R. S., Sanders, R., Barnett, B. A., Smetacek, V. and Naqvi, S. W. A.: Iron fertilization enhanced net community production but not downward particle flux during the Southern Ocean iron fertilization experiment LOHAFEX, *Global Biogeochem. Cycles*, 27(3), 871–881, doi:10.1002/gbc.20077, 2013.
- 1745 Matsumoto, E.: 234Th-238U radioactive disequilibrium in the surface layer of the ocean, *Geochim. Cosmochim. Acta*, 39(2), 205–212, doi:10.1016/0016-7037(75)90172-6, 1975.
- Mawji, E., Schlitzer, R., Dodas, E. M., Abadie, C., Abouchami, W., Anderson, R. F., Baars, O., Bakker, K., Baskaran, M., Bates, N. R., Bluhm, K., Bowie, A., Bown, J., Boye, M., Boyle, E. A., Branellec, P., Bruland, K. W., Brzezinski, M. A., 1750 Bucciarelli, E., Buesseler, K., Butler, E., Cai, P., Cardinal, D., Casciotti, K., Chaves, J., Cheng, H., Chever, F., Church, T. M., Colman, A. S., Conway, T. M., Croot, P. L., Cutter, G. A., de Baar, H. J. W., de Souza, G. F., Dehairs, F., Deng, F., Dieu, H. T., Dulaquais, G., Echegoyen-Sanz, Y., Lawrence Edwards, R., Fahrbach, E., Fitzsimmons, J., Fleisher, M., Frank, M., Friedrich, J., Fripiat, F., Galer, S. J. G., Gamo, T., Solsona, E. G., Gerringa, L. J. A., Godoy, J. M., Gonzalez, S., Grossteffan, E., Hatta, M., Hayes, C. T., Heller, M. I., Henderson, G., Huang, K.-F., Jeandel, C., Jenkins, W. J., John, S., Kenna, T. C., 1755 Klunder, M., Kretschmer, S., Kumamoto, Y., Laan, P., Labatut, M., Lacan, F., Lam, P. J., Lannuzel, D., le Moigne, F., Lechtenfeld, O. J., Lohan, M. C., Lu, Y., Masqué, P., McClain, C. R., Measures, C., Middag, R., Moffett, J., Navidad, A., Nishioka, J., Noble, A., Obata, H., Ohnemus, D. C., Owens, S., Planchon, F., Pradoux, C., Puigcorbé, V., Quay, P., Radic, A., Rehkämper, M., Remenyi, T., Rijkenberg, M. J. A., Rintoul, S., Robinson, L. F., Roeske, T., Rosenberg, M., van der Loeff, M. R., Ryabenko, E., et al.: The GEOTRACES Intermediate Data Product 2014, *Mar. Chem.*, 177, 1–8, 1760 doi:10.1016/j.marchem.2015.04.005, 2015.
- McKee, B. A., DeMaster, D. J. and Nittrouer, C. A.: The use of 234Th-238U disequilibrium to examine the fate of particle-reactive species on the Yangtze continental shelf, *Earth Planet. Sci. Lett.*, 68(3), 431–442, doi:10.1016/0012-821X(84)90128-6, 1984.
- 1765 McKee, B. A., DeMaster, D. J. and Nittrouer, C. A.: Temporal variability in the partitioning of thorium between dissolved and particulate phases on the Amazon shelf: implications for the scavenging of particle-reactive species, *Cont. Shelf Res.*, 6(1–2), 87–106, doi:10.1016/0278-4343(86)90055-5, 1986.
- Minagawa, M. and Tsunogai, S.: Removal of 234Th from a coastal sea: Funka Bay, Japan, *Earth Planet. Sci. Lett.*, 47(1), 51–64, doi:10.1016/0012-821X(80)90103-X, 1980.
- 1770 Le Moigne, F. A. C. A. C., Villa-Alfageme, M., Sanders, R. J., Marsay, C., Henson, S. and García-Tenorio, R.: Export of organic carbon and biominerals derived from 234Th and 210Po at the Porcupine Abyssal Plain, *Deep Sea Res. Part I Oceanogr. Res. Pap.*, 72(0), 88–101 [online] Available from: <http://www.sciencedirect.com/science/article/pii/S0967063712002075>, 2013a.
- 1775 Le Moigne, F. A. C. A. C., Poulton, A. J., Henson, S. A., Daniels, C. J., Fragoso, G. M., Mitchell, E., Richier, S., Russell, B. C., Smith, H. E. K., Tarling, G. A., Young, J. R. and Zubkov, M.: Carbon export efficiency and phytoplankton community composition in the Atlantic sector of the Arctic Ocean, *J. Geophys. Res. Ocean.*, 120(6), 3896–3912, doi:10.1002/2015JC010700, 2015.
- Le Moigne, F. A. C., Henson, S. A., Sanders, R. J. and Madsen, E.: Global database of surface ocean particulate organic carbon export fluxes diagnosed from the 234Th technique, *Earth Syst. Sci. Data*, 5, 295–304, doi:10.1594/PANGAEA.809717, 2013b.
- 1780 Le Moigne, F. A. C., Pabortsava, K., Marcinko, C. L. J., Martin, P. and Sanders, R. J.: Where is mineral ballast important for

- surface export of particulate organic carbon in the ocean?, *Geophys. Res. Lett.*, 41(23), 8460–8468, doi:10.1002/2014GL061678, 2014.
- Le Moigne, F. A. C., Henson, S. A., Cavan, E., Georges, C., Pabortsava, K., Achterberg, E. P., Ceballos-Romero, E., Zubkov, M. and Sanders, R. J.: What causes the inverse relationship between primary production and export efficiency in the Southern Ocean?, *Geophys. Res. Lett.*, 43(9), 4457–4466, doi:10.1002/2016GL068480, 2016.
- 1785 Moore, W. S.: Review of the geosecs project, *Nucl. Instruments Methods Phys. Res.*, 223(2–3), 459–465, doi:10.1016/0167-5087(84)90692-6, 1984.
- Moran, S. B. and Buesseler, K. O.: Short residence time of colloids in the upper ocean estimated from ^{238}U – ^{234}Th disequilibria, *Nature*, 359(6392), 221–223, doi:10.1038/359221a0, 1992.
- 1790 Moran, S. B. and Buesseler, K. O.: Size-fractionated ^{234}Th in continental shelf waters off New England: Implications for the role of colloids in oceanic trace metal scavenging, *J. Mar. Res.*, 51(4), 893–922, doi:10.1357/0022240933223936, 1993.
- Moran, S. B. and Moore, R. M.: The distribution of colloidal aluminum and organic carbon in coastal and open ocean waters off Nova Scotia, *Geochim. Cosmochim. Acta*, 53(10), 2519–2527, doi:10.1016/0016-7037(89)90125-7, 1989.
- Moran, S. B. and Smith, J. N.: ^{234}Th as a tracer of scavenging and particle export in the Beaufort Sea, *Cont. Shelf Res.*, 20(2), 153–167, doi:10.1016/S0278-4343(99)00065-5, 2000.
- 1795 Moran, S. B., Ellist, K. M., Smith, J. N., Ellis, K. M., Smith, J. N., Ellist, K. M., Smith, J. N., Ellis, K. M. and Smith, J. N.: $^{234}\text{Th}/^{238}\text{U}$ disequilibrium in the central Arctic Ocean: implications for particulate organic carbon export, *Deep. Res. II*, 44(8), 1593–1606, doi:10.1016/S0967-0645(97)00049-0, 1997.
- Moran, S. B., Weinstein, S. E., Edmonds, H. N., Smith, J. N., Kelly, R. P., Pilson, M. E. Q. and Harrison, W. G.: Does $^{234}\text{Th}/^{238}\text{U}$ disequilibrium provide an accurate record of the export flux of particulate organic carbon from the upper ocean?, *Limnol. Oceanogr.*, 48(3), 1018–1029, doi:10.4319/lo.2003.48.3.1018, 2003.
- 1800 Moran, S. B., Kelly, R. P., Hagstrom, K., Smith, J. N., Grebmeier, J. M., Cooper, L. W., Cota, G. F., Walsh, J. J., Bates, N. R., Hansell, D. A., Maslowski, W., Nelson, R. P. and Mulsow, S.: Seasonal changes in POC export flux in the Chukchi Sea and implications for water column-benthic coupling in Arctic shelves, *Deep Sea Res. Part II Top. Stud. Oceanogr.*, 52(24–26), 3427–3451, doi:10.1016/j.dsr2.2005.09.011, 2005.
- 1805 Moran, S. B., Lomas, M. W., Kelly, R. P., Gradinger, R., Iken, K. and Mathis, J. T.: Seasonal succession of net primary productivity, particulate organic carbon export, and autotrophic community composition in the eastern Bering Sea, *Deep Sea Res. Part II Top. Stud. Oceanogr.*, 65–70, 84–97, doi:10.1016/j.dsr2.2012.02.011, 2012.
- Morris, P. J., Sanders, R., Robert, T., Sandy, T., Turnewitsch, R. and Thomalla, S.: ^{234}Th -derived particulate organic carbon export from an island-induced phytoplankton bloom in the Southern Ocean, *Deep. Res. Part II*, 54(18–20), 2208–2232, doi:10.1016/j.dsr2.2007.06.002, 2007.
- Murray, J. W., Downs, J. N., Strom, S., Wei, C.-L., Jannasch, H. W., Strum, S., Wei, C.-L. and Jannasch, H. W.: Nutrient assimilation, export production and ^{234}Th scavenging in the eastern equatorial Pacific, *Deep. Res.*, 36(10), 1471–1489, doi:10.1016/0198-0149(89)90052-6, 1989.
- 1815 Murray, J. W., Young, J., Newton, J., Dunne, J., Chapin, T., Paul, B. and McCarthy, J. J.: Export flux of particulate organic carbon from the central equatorial Pacific determined using a combined drifting trap- ^{234}Th approach, *Deep Sea Res. Part II Top. Stud. Oceanogr.*, 43(4–6), 1095–1132, doi:10.1016/0967-0645(96)00036-7, 1996.
- Murray, J. W., Paul, B., Dunne, J. P. and Chapin, T.: ^{234}Th , ^{210}Pb , ^{210}Po and stable Pb in the central equatorial Pacific: Tracers for particle cycling, *Deep Sea Res. Part I Oceanogr. Res. Pap.*, 52(11), 2109–2139, doi:10.1016/j.dsr.2005.06.016, 2005.
- 1820 Niskin, S. J.: A water sampler for microbiological studies, *Deep Sea Res. Oceanogr. Abstr.*, 9(11–12), 501–503, doi:10.1016/0011-7471(62)90101-8, 1962.
- Niven, S. E. H., Kepkay, P. E. and Boraie, A.: Colloidal organic carbon and colloidal ^{234}Th dynamics during a coastal phytoplankton bloom, *Deep Sea Res. Part II Top. Stud. Oceanogr.*, 42(1), 257–273, doi:10.1016/0967-0645(95)00014-H, 1995.
- 1825 Not, C., Brown, K., Ghaleb, B. and Hillaire-Marcel, C.: Conservative behavior of uranium vs. salinity in Arctic sea ice and brine, *Mar. Chem.*, 130–131, 33–39, doi:10.1016/j.marchem.2011.12.005, 2012.
- Nozaki, Y., Horibe, Y. and Tsubota, H.: The water column distributions of thorium isotopes in the western North Pacific, *Earth Planet. Sci. Lett.*, 54(2), 203–216, doi:10.1016/0012-821X(81)90004-2, 1981.
- 1830 Owens, S. A.: Advances in measurements of particle cycling and fluxes in the ocean. PhD dissertation, Massachusetts Institute

- of Technology., 2013.
- Owens, S. A., Buesseler, K. O. and Sims, K. W. W.: Re-evaluating the ^{238}U -salinity relationship in seawater: Implications for the $^{238}\text{U}/^{234}\text{Th}$ disequilibrium method, *Mar. Chem.*, 127(1–4), 31–39 [online] Available from: <http://www.sciencedirect.com/science/article/pii/S030442031100082X>, 2011.
- 1835 Owens, S. A., Pike, S. and Buesseler, K. O.: Thorium-234 as a tracer of particle dynamics and upper ocean export in the Atlantic Ocean, *Deep Sea Res. Part II Top. Stud. Oceanogr.*, 116(0), 42–59, doi:<http://dx.doi.org/10.1016/j.dsr2.2014.11.010>, 2015.
- Pabortsava, K.: Downward Particle Export and Sequestration Fluxes in the Oligotrophic Atlantic Ocean, University of Southampton., 2014.
- 1840 Pates, J. M. and Muir, G. K. P.: U–salinity relationships in the Mediterranean: Implications for $^{234}\text{Th}/^{238}\text{U}$ particle flux studies, *Mar. Chem.*, 106(3–4), 530–545, doi:[10.1016/j.marchem.2007.05.006](https://doi.org/10.1016/j.marchem.2007.05.006), 2007.
- Pike, S. M., Buesseler, K. O., Andrews, J. and Savoye, N.: Quantification of ^{234}Th recovery in small volume sea water samples by inductively coupled plasma-mass spectrometry, *J. Radioanal. Nucl. Chem.*, 263(2), 355–360 [online] Available from: <http://dx.doi.org/10.1007/s10967-005-0594-z>, 2005.
- 1845 Planchon, F., Cavagna, A.-J. J., Cardinal, D., André, L. and Dehairs, F.: Late summer particulate organic carbon export and twilight zone remineralisation in the Atlantic sector of the Southern Ocean, *Biogeosciences*, 10(2), 803–820, doi:[10.5194/bg-10-803-2013](https://doi.org/10.5194/bg-10-803-2013), 2013.
- Planchon, F., Ballas, D., Cavagna, A. J., Bowie, A. R., Davies, D., Trull, T., Laurenceau-Cornec, E. C., Van Der Merwe, P., Dehairs, F., Rutgers Van Der Loeff, M. M., Friedrich, J., Bathmann, U. V., Planchon, F., Ballas, D., Cavagna, A. J., Bowie, A. R., Davies, D., Trull, T., Laurenceau-Cornec, E. C., Van Der Merwe, P., Dehairs, F., Laurenceau, E., Van Der Merwe, P. and Dehairs, F.: Carbon export in the naturally iron-fertilized Kerguelen area of the Southern Ocean based on the ^{234}Th approach, *Biogeosciences*, 12(12), 3831–3848, doi:[10.5194/bg-12-3831-2015](https://doi.org/10.5194/bg-12-3831-2015), 2015.
- 1850 Porcelli, D., Andersson, P. S., Baskaran, M. and Wasserburg, G. J.: Transport of U- and Th-series nuclides in a Baltic shield watershed and the Baltic sea, *Geochim. Cosmochim. Acta*, 65(15), 2439–2459, doi:[10.1016/S0016-7037\(01\)00610-X](https://doi.org/10.1016/S0016-7037(01)00610-X), 2001.
- 1855 Puigcorb , V., Benitez-Nelson, C. R., Masqu , P., Verdeny, E., White, A. E., Popp, B. N., Prahl, F. G., Lam, P. J., Benitez-Nelson, C. R., Masqu , P., Verdeny, E., White, A. E., Popp, B. N., Prahl, F. G. and Lam, P. J.: Small phytoplankton drive high summertime carbon and nutrient export in the Gulf of California and Eastern Tropical North Pacific, *Global Biogeochem. Cycles*, 29(8), 2015GB005134, doi:[10.1002/2015GB005134](https://doi.org/10.1002/2015GB005134), 2015.
- Puigcorb , V., Roca-Mart , M., Masqu , P., Benitez-Nelson, C., van der Loeff, M. R., Bracher, A. and Moreau, S.: Latitudinal distributions of particulate carbon export across the North Western Atlantic Ocean, *Deep Sea Res. Part I Oceanogr. Res. Pap.*, 129, 116–130, doi:[10.1016/J.DSR.2017.08.016](https://doi.org/10.1016/J.DSR.2017.08.016), 2017a.
- Puigcorb , V., Roca-Mart , M., Masqu , P., Benitez-Nelson, C. R., van der Loeff, M. R., Laglera, L. M., Bracher, A., Cheah, W., Strass, V. H., Hoppema, M., Santos-Echeand a, J., Brian, P. V. H. V. H., Evgeny, A. P. and Klaas, C.: Particulate organic carbon export across the Antarctic Circumpolar Current at 10 E: Differences between north and south of the Antarctic Polar Front, *Deep Sea Res. Part II Top. Stud. Oceanogr.*, 138, 86–101, doi:[10.1016/J.DSR2.2016.05.016](https://doi.org/10.1016/J.DSR2.2016.05.016), 2017b.
- 1865 Puigcorb , V., Masqu , P. and Le Moigne, F. A. C. C.: Global database of ratios of particulate organic carbon to thorium-234 in the ocean: improving estimates of the biological carbon pump, *Earth Syst. Sci. Data*, 12(2), 1267–1285, doi:[10.5194/essd-12-1267-2020](https://doi.org/10.5194/essd-12-1267-2020), 2020.
- Le Qu r , C., Raupach, M. R., Canadell, J. G., Marland, G., Le Qu r , C., Raupach, M. R., Canadell, J. G., Marland, G., Bopp, L., Ciais, P., Conway, T. J., Doney, S. C., Feely, R. A., Foster, P., Friedlingstein, P., Gurney, K., Houghton, R. A., House, J. I., Huntingford, C., Levy, P. E., Lomas, M. R., Majkut, J., Metzl, N., Ometto, J. P., Peters, G. P., Prentice, I. C., Randerson, J. T., Running, S. W., Sarmiento, J. L., Schuster, U., Sitch, S., Takahashi, T., Viovy, N., van der Werf, G. R. and Woodward, F. I.: Trends in the sources and sinks of carbon dioxide, *Nat. Geosci.*, 2(12), 831–836, doi:[10.1038/ngeo689](https://doi.org/10.1038/ngeo689), 2009.
- Radakovitch, O., Frignani, M., Giuliani, S. and Montanari, R.: Temporal variations of dissolved and particulate ^{234}Th at a coastal station of the northern Adriatic Sea, *Estuar. Coast. Shelf Sci.*, 58(4), 813–824, doi:[10.1016/S0272-7714\(03\)00187-2](https://doi.org/10.1016/S0272-7714(03)00187-2), 2003.
- 1875 Resplandy, L., Martin, A. P., Moigne, F. Le, Martin, P., Aquilina, A., M mery, L., L vy, M. and Sanders, R.: How does dynamical spatial variability impact ^{234}Th -derived estimates of organic export?, *Deep Sea Res. Part I Oceanogr. Res. Pap.*, 68(0), 24–45 [online] Available from: <http://resplandy201224.html>, 2012.
- 1880 Roca-Mart , Montserrat Puigcorb , Viena Iversen, Morten Hvitfeldt Rutgers van der Loeff, M. M., Klaas, C., Cheah, W.,

- Bracher, A. and Masqué, P.: Thorium-234, POC and PON fluxes during POLARSTERN cruise ANT-XXVIII/3, January-March 2012, PANGAEA [online] Available from: <https://doi.org/10.1594/PANGAEA.848823>, 2015.
- Roca-Martí, M., Puigcorbó, V., Iversen, M. H., van der Loeff, M. R., Klaas, C., Cheah, W., Bracher, A. and Masqué, P.: High particulate organic carbon export during the decline of a vast diatom bloom in the Atlantic sector of the Southern Ocean, Deep Sea Res. Part II Top. Stud. Oceanogr., 138, 102–115, doi:10.1016/j.dsr2.2015.12.007, 2017.
- 1885 Roca-Martí, M., Puigcorbó, V., Rutgers van der Loeff, M. M., Katlein, C., Fernández-Méndez, M., Peeken, I. and Masqué, P.: Carbon export fluxes and export efficiency in the central Arctic during the record sea-ice minimum in 2012: a joint 234 Th/ 238 U and 210 Po/ 210 Pb study, J. Geophys. Res. Ocean., 121(7), 5030–5049, doi:10.1002/2016JC011816, 2016.
- Rodríguez y Baena, A. M., Metian, M., Teyssié, J.-L., De Broyer, C. and Warnau, M.: Experimental evidence for 234Th bioaccumulation in three Antarctic crustaceans: Potential implications for particle flux studies, Mar. Chem., 100(3), 354–365, doi:10.1016/j.marchem.2005.10.022, 2006.
- 1890 Rodríguez y Baena, A. M., Boudjenoun, R., Fowler, S. W., Miquel, J. C., Masqué, P., Sanchez-Cabeza, J.-A. A. and Warnau, M.: 234Th-based carbon export during an ice-edge bloom: Sea-ice algae as a likely bias in data interpretation, Earth Planet. Sci. Lett., 269(3–4), 596–604, doi:10.1016/j.epsl.2008.03.020, 2008.
- 1895 Rosengard, S. Z., Lam, P. J., Balch, W. M., Auro, M. E., Pike, S., Drapeau, D. and Bowler, B.: Carbon export and transfer to depth across the Southern Ocean Great Calcite Belt, Biogeosciences, 12(13), 3953–3971, doi:10.5194/bg-12-3953-2015, 2015.
- Rumyantseva, A., Henson, S., Martin, A., Thompson, A. F., Damerell, G. M., Kaiser, J. and Heywood, K. J.: Phytoplankton spring bloom initiation: The impact of atmospheric forcing and light in the temperate North Atlantic Ocean, Prog. Oceanogr., 178, 102202, doi:10.1016/j.pocean.2019.102202, 2019.
- 1900 Rutgers van der Loeff, M.: Manual determination of Thorium 234 and Uranium 238 during cruise ANT-XXIII/3, PANGAEA [online] Available from: <https://doi.org/10.1594/PANGAEA.615830>, 2007a.
- Rutgers van der Loeff, M.: Manual determination of Thorium 234 and Uranium 238 during cruise ANT-XXIII/3, PANGAEA, doi:<https://doi.org/10.1594/PANGAEA.614765>, 2007b.
- Rutgers van der Loeff, M. and Vöge, I.: Thorium 234/Uranium 238 activity ratios measured on water bottle samples during POLARSTERN cruise ANT-XVIII/2 (EisenEx), PANGAEA, doi:10.1594/PANGAEA.127229, 2003.
- 1905 Rutgers van der Loeff, M., Buesseler, K. O., Bathmann, U., Hense, I. and Andrews, J.: Comparison of carbon and opal export rates between summer and spring bloom periods in the region of the Antarctic Polar Front, SE Atlantic, Deep. Res. Part II Top. Stud. Oceanogr., 49(18), 3849–3869, doi:10.1016/S0967-0645(02)00114-5, 2002a.
- Rutgers van der Loeff, M., Meyer, R., Rudels, B. and Rachor, E.: Resuspension and particle transport in the benthic nepheloid layer in and near Fram Strait in relation to faunal abundances and 234Th depletion, Deep. Res. Part I Oceanogr. Res. Pap., 49(11), 1941–1958, doi:10.1016/S0967-0637(02)00113-9, 2002b.
- 1910 Rutgers van der Loeff, M., Sarin, M., Baskaran, M., Benitez-Nelson, C., Buesseler, K. O., Charette, M., Dai, M., Gustafsson, Ö., Masque, P., Morris, P. J., Orlandini, K., y Baena, A., Savoye, N., Schmidt, S., Turnewitsch, R., Vöge, I. and Waples, J. T.: A review of present techniques and methodological advances in analyzing 234Th in aquatic systems, Mar. Chem., 100(3–4), 190–212, doi:<http://dx.doi.org/10.1016/j.marchem.2005.10.012>, 2006.
- 1915 Rutgers van der Loeff, M., Cai, P. H., Stimac, I., Bracher, A., Middag, R., Klunder, M. B. and van Heuven, S. M. A. C.: 234Th in surface waters: Distribution of particle export flux across the Antarctic Circumpolar Current and in the Weddell Sea during the GEOTRACES expedition ZERO and DRAKE, Deep Sea Res. Part II Top. Stud. Oceanogr., 58(25–26), 2749–2766, doi:10.1016/j.dsr2.2011.02.004, 2011.
- 1920 Rutgers van der Loeff, M. M. and Berger, G. W.: Scavenging and particle flux: seasonal and regional variations in the Southern Ocean (Atlantic sector), Mar. Chem., 35(1–4), 553–567, doi:10.1016/S0304-4203(09)90042-1, 1991.
- Rutgers van der Loeff, M. M., Friedrich, J. and Bathmann, U. V: Carbon export during the Spring Bloom at the Antarctic Polar Front, determined with the natural tracer 234Th, Deep. Res. II3, 44(2), 457–478, doi:10.1016/S0967-0645(96)00067-7, 1997.
- Saba, G. K., Burd, A. B., Dunne, J. P., Hernández-León, S., Martin, A. H., Rose, K. A., Salisbury, J., Steinberg, D. K., Trueman, C. N., Wilson, R. W. and Wilson, S. E.: Toward a better understanding of fish-based contribution to ocean carbon flux, Limnol. Oceanogr., 66(5), 1639–1664, doi:10.1002/lno.11709, 2021.
- 1925 Sanders, R., Morris, P. J., Poulton, A. J., Stinchcombe, M. C., Charalampopoulou, A., Lucas, M. I. and Thomalla, S. J.: Does a ballast effect occur in the surface ocean?, Geophys. Res. Lett., 37(8), doi:10.1029/2010GL042574, 2010.
- Sanders, R., Henson, S. A., Koski, M., De La Rocha, C. L., Painter, S. C., Poulton, A. J., Riley, J., Salihoglu, B., Visser, A., Yool, A., Bellerby, R. and Martin, A. P.: The Biological Carbon Pump in the North Atlantic, Prog. Oceanogr., 129, 200–218,
- 1930

- doi:10.1016/J.POCEAN.2014.05.005, 2014.
- Sandy Thomalla: Particulate organic carbon and mineral export from the North and South Atlantic gyres: the $^{234}\text{Th}/^{238}\text{U}$ disequilibrium approach. PhD dissertation, University of Cape Town., 2007.
- 1935 Santschi, P. H., Li, Y.-H. and Bell, J.: Natural radionuclides in the water of Narragansett Bay, *Earth Planet. Sci. Lett.*, 45(1), 201–213, doi:10.1016/0012-821X(79)90121-3, 1979.
- Santschi, P. H., Adler, D., Amdurer, M., Li, Y.-H. and Bell, J. J.: Thorium isotopes as analogues for “particle-reactive” pollutants in coastal marine environments, *Earth Planet. Sci. Lett.*, 47(3), 327–335, doi:10.1016/0012-821X(80)90019-9, 1980.
- 1940 Santschi, P. H., Guo, L., Baskaran, M., Trumbore, S., Southon, J., Bianchi, T. S., Honeyman, B. and Cifuentes, L.: Isotopic evidence for the contemporary origin of high-molecular weight organic matter in oceanic environments, *Geochim. Cosmochim. Acta*, 59(3), 625–631, doi:10.1016/0016-7037(94)00378-Y, 1995.
- Santschi, P. H., Guo, L., Walsh, I., Quigley, M. S. and Baskaran, M.: Boundary exchange and scavenging of radionuclides in continental margin waters of the Middle Atlantic Bight: implications for organic carbon fluxes, *Cont. Shelf Res.*, 19(5), 609–636, doi:10.1016/S0278-4343(98)00103-4, 1999.
- 1945 Santschi, P. H., Hung, C.-C., Schultz, G., Alvarado-Quiroz, N., Guo, L., Pinckney, J. and Walsh, I.: Control of acid polysaccharide production and ^{234}Th and POC export fluxes by marine organisms, *Geophys. Res. Lett.*, 30(2), 2–5, doi:10.1029/2002GL016046, 2003.
- Sarin, M. M., Bhushan, R., Rengarajan, R. and Yadav, D. N.: Simultaneous determination of ^{238}U series nuclides in waters of Arabian Sea and Bay of Bengal, *Indian J. Mar. Sci.*, 21(2), 121–127, 1992.
- Sarin, M. M., Rengarajan, R. and Somayajulu, B. L. K.: Natural radionuclides in the Arabian Sea and Bay of Bengal: Distribution and evaluation of particle scavenging processes, *Proc. Indian Acad. Sci. - Earth Planet. Sci.*, 103(2), 211–235, doi:10.1007/BF02839537, 1994a.
- Sarin, M. M., Rengarajan, R. and Ramaswamy, V.: ^{234}Th scavenging and particle export fluxes from the upper 100 m of the Arabian Sea, *Curr. Sci.*, 1996.
- 1955 Sarin, M. M. M., Krishnaswami, S., Ramesh, R. and Somayajulu, B. L. K. L. K.: ^{238}U decay series nuclides in the northeastern Arabian Sea: Scavenging rates and cycling processes, *Cont. Shelf Res.*, 14(2–3), 251–265, doi:10.1016/0278-4343(94)90015-9, 1994b.
- Savoye, N., Buesseler, K. O., Cardinal, D. and Dehairs, F.: ^{234}Th deficit and excess in the Southern Ocean during spring 2001: Particle export and remineralization, *Geophys. Res. Lett.*, 31(12), n/a–n/a, doi:10.1029/2004GL019744, 2004.
- 1960 Savoye, N., Benitez-Nelson, C., Burd, A. B., Cochran, J. K., Charette, M., Buesseler, K. O., Jackson, G. A., Roy-Barman, M., Schmidt, S. and Elskens, M.: ^{234}Th sorption and export models in the water column: A review, *Mar. Chem.*, 100(3–4), 234–249 [online] Available from: <http://www.sciencedirect.com/science/article/pii/S030442030500215X>, 2006.
- Savoye, N., Trull, T. W. W., Jacquet, S. H. M. H. M. H. M., Navez, J. and Dehairs, F.: ^{234}Th -based export fluxes during a natural iron fertilization experiment in the Southern Ocean (KEOPS), *Deep Sea Res. Part II Top. Stud. Oceanogr.*, 55(5–7), 841–855, doi:10.1016/J.DSR2.2007.12.036, 2008.
- 1965 Schlitzer, R., Anderson, R. F., Dodas, E. M., Lohan, M., Geibert, W., Tagliabue, A., Bowie, A., Jeandel, C., Maldonado, M. T., Landing, W. M., Cockwell, D., Abadie, C., Abouchami, W., Achterberg, E. P., Agather, A., Aguiar-Islas, A., van Aken, H. M., Andersen, M., Archer, C., Auro, M., de Baar, H. J., Baars, O., Baker, A. R., Bakker, K., Basak, C., Baskaran, M., Bates, N. R., Bauch, D., van Beek, P., Behrens, M. K., Black, E., Bluhm, K., Bopp, L., Bouman, H., Bowman, K., Bown, J., Boyd, P., Boye, M., Boyle, E. A., Branellec, P., Bridgestock, L., Brissebrat, G., Browning, T., Bruland, K. W., Brumsack, H.-J.,
- 1970 Brzezinski, M., Buck, C. S., Buck, K. N., Buesseler, K., Bull, A., Butler, E., Cai, P., Mor, P. C., Cardinal, D., Carlson, C., Carrasco, G., Casacuberta, N., Casciotti, K. L., Castrillejo, M., Chamizo, E., Chance, R., Charette, M. A., Chaves, J. E., Cheng, H., Chever, F., Christl, M., Church, T. M., Closset, I., Colman, A., Conway, T. M., Cossa, D., Croot, P., Cullen, J. T., Cutter, G. A., Daniels, C., Dehairs, F., Deng, F., Dieu, H. T., Duggan, B., Dulaquais, G., Dumousseaud, C., Echegoyen-Sanz, Y., Edwards, R. L., Ellwood, M., Fahrbach, E., Fitzsimmons, J. N., Russell Flegal, A., Fleisher, M. Q., van de Flierdt, T., Frank, M., Friedrich, J., Fripiat, F., Fröllje, H., Galer, S. J. G., Gamo, T., Ganeshram, R. S., Garcia-Orellana, J., Garcia-Solsona, E., Gault-Ringold, M., et al.: The GEOTRACES Intermediate Data Product 2017, *Chem. Geol.*, 493, 210–223, doi:10.1016/j.chemgeo.2018.05.040, 2018.
- Schmidt, S.: Impact of the Mediterranean Outflow Water on particle dynamics in intermediate waters of the Northeast Atlantic, as revealed by ^{234}Th and ^{228}Th , *Mar. Chem.*, 100(3–4), 289–298, doi:10.1016/j.marchem.2005.10.017, 2006.
- 1980 Schmidt, S., Reyss, J. L., Nguyen, H. V. and Buat-Ménard, P.: ^{234}Th cycling in the upper water column of the northwestern

- Mediterranean Sea, *Glob. Planet. Change*, 3(1–2), 25–33, doi:10.1016/0921-8181(90)90053-F, 1990.
- Schmidt, S., Nival, P., Reyss, J. L., Baker, M. and Buatmenard, P.: Relation between th-234 scavenging and zooplankton biomass in mediterranean surface waters, *Oceanol. Acta*, 15(2), 227–231 [online] Available from: <https://archimer.ifremer.fr/doc/00100/21155/>, 1992.
- 1985 Schmidt, S., Chou, L. and Hall, I. R.: Particle residence times in surface waters over the north-western Iberian Margin: comparison of pre-upwelling and winter periods, *J. Mar. Syst.*, 32(1–3), 3–11, doi:10.1016/S0924-7963(02)00027-1, 2002a.
- Schmidt, S., Andersen, V., Belviso, S. and Marty, J.-C.: Strong seasonality in particle dynamics of north-western Mediterranean surface waters as revealed by $^{234}\text{Th}/^{238}\text{U}$, *Deep Sea Res. Part I Oceanogr. Res. Pap.*, 49(8), 1507–1518, doi:10.1016/S0967-0637(02)00039-0, 2002b.
- 1990 Schmidt, S., Andersen, V., Belviso, S. and Marty, J. C.: Strong seasonality in particle dynamics of north-western Mediterranean surface waters as revealed by $^{234}\text{Th}/^{238}\text{U}$, *Deep. Res. Part I Oceanogr. Res. Pap.*, 49(8), 1507–1518, doi:10.1016/S0967-0637(02)00039-0, 2002c.
- Schmidt, S., Goutx, M., Raimbault, P., Garcia, N., Guibert, P. and Andersen, V.: ^{234}Th measured particle export from surface waters in north-western Mediterranean: comparison of spring and autumn periods, *Biogeosciences Discuss.*, 6(1), 143–161, doi:10.5194/bgd-6-143-2009, 2009a.
- 1995 Schmidt, S., Goutx, M., Raimbault, P., Garcia, N., Guibert, P. and Andersen, V.: ^{234}Th measured particle export from surface waters in north-western Mediterranean: comparison of spring and autumn periods, *Biogeosciences Discuss.*, 6(1), 143–161, doi:10.5194/bgd-6-143-2009, 2009b.
- Schmidt, S., Harlay, J., Borges, A. V., Groom, S., Delille, B., Roevros, N., Christodoulou, S. and Chou, L.: Particle export during a bloom of *Emiliania huxleyi* in the North-West European continental margin, *J. Mar. Syst.*, 109–110(SUPPL.), S182–S190, doi:10.1016/j.jmarsys.2011.12.005, 2013.
- 2000 Shaw, T. J., Smith, K. L., Hexel, C. R., Dudgeon, R., Sherman, A. D., Vernet, M. and Kaufmann, R. S.: ^{234}Th -Based Carbon Export around Free-Drifting Icebergs in the Southern Ocean, *Deep. Res. Part II Top. Stud. Oceanogr.*, 58(11–12), 1384–1391, doi:10.1016/j.dsr2.2010.11.019, 2011.
- 2005 Shimmield, G. B., Ritchie, G. D. and Fileman, T. W.: The impact of marginal ice zone processes on the distribution of ^{210}Pb , ^{210}Po and ^{234}Th and implications for new production in the Bellingshausen Sea, Antarctica, *Deep Sea Res. Part II Top. Stud. Oceanogr.*, 42(4–5), 1313–1335, doi:10.1016/0967-0645(95)00071-W, 1995.
- Smith, K. J., León Vitró, L., Mitchell, P. I., Bally De Bois, P. and Boust, D.: Uranium-thorium disequilibrium in north-east Atlantic waters, in *Journal of Environmental Radioactivity*, vol. 74, pp. 199–210, Elsevier, Smith2004., 2004.
- 2010 Smoak, J. M., Moore, W. S., Thunell, R. C. and Shaw, T. J.: Comparison of ^{234}Th , ^{228}Th , and ^{210}Pb fluxes with fluxes of major sediment components in the Guaymas Basin, Gulf of California, *Mar. Chem.*, 65(3–4), 177–194, doi:10.1016/S0304-4203(98)00095-4, 1999.
- Smoak, J. M., Benitez-Nelson, C., Moore, W. S., Thunell, R. C., Astor, Y. and Muller-Karger, F.: Radionuclide fluxes and particle scavenging in Cariaco Basin, *Cont. Shelf Res.*, 24(13–14), 1451–1463, doi:10.1016/j.csr.2004.05.005, 2004.
- 2015 Somayajulu, B. L. K., Rengarajan, R. and Jani, R. A.: Geochemical cycling in the Hooghly estuary, India, *Mar. Chem.*, 79(3–4), 171–183, doi:10.1016/S0304-4203(02)00062-2, 2002.
- Speicher, E. A., Moran, S. B., Burd, A. B., Delfanti, R., Kaberi, H., Kelly, R. P., Papucci, C., Smith, J. N., Stavrakakis, S., Torricelli, L. and Zervakis, V.: Particulate organic carbon export fluxes and size-fractionated POC/ ^{234}Th ratios in the Ligurian, Tyrrhenian and Aegean Seas, *Deep Sea Res. Part I Oceanogr. Res. Pap.*, 53(11), 1810–1830, doi:10.1016/j.dsr.2006.08.005, 2006.
- 2020 Steinberg, D. K. and Landry, M. R.: Zooplankton and the Ocean Carbon Cycle, *Ann. Rev. Mar. Sci.*, 9(1), 413–444, doi:10.1146/annurev-marine-010814-015924, 2017.
- Stewart, G., Cochran, J. K. K., Miquel, J. C., Masqué, P., Szlosek, J., Rodriguez y Baena, A. M. M., Fowler, S. W. W., Gasser, B. and Hirschberg, D. J. J.: Comparing POC export from $^{234}\text{Th}/^{238}\text{U}$ and $^{210}\text{Po}/^{210}\text{Pb}$ disequilibria with estimates from sediment traps in the northwest Mediterranean, *Deep Sea Res. Part I Oceanogr. Res. Pap.*, 54(9), 1549–1570, doi:10.1016/j.dsr.2007.06.005, 2007.
- 2025 Stewart, G., Moran, S. B., Lomas, M. W. and Kelly, R. P.: Direct comparison of ^{210}Po , ^{234}Th and POC particle-size distributions and export fluxes at the Bermuda Atlantic Time-series Study (BATS) site, *J. Environ. Radioact.*, 102(5), 479–489, doi:10.1016/j.jenvrad.2010.09.011, 2011.
- 2030 Stewart, G. M., Moran, S. B., Lomas, M. W., Bradley Moran, S. and Lomas, M. W.: Seasonal POC fluxes at BATS estimated

- from 210Po deficits, *Deep Sea Res. Part I Oceanogr. Res. Pap.*, 57(1), 113–124, doi:10.1016/j.dsr.2009.09.007, 2010.
- Stukel, M. R.: California Current Ecosystem LTER and M. Stukel. 2019. Total Thorium-234 (Th-234) taken from discrete water column samples collected during CCE Process Cruises (2006 - 2017), *Environ. Data Initiat.* [online] Available from: <https://doi.org/10.6073/pasta/f124cdfb311eaf778519c873314ffdc>, 2019.
- 2035 Stukel, M. R., Landry, M. R., Benitez-Nelson, C. R. and Goericke, R.: Trophic cycling and carbon export relationships in the California Current Ecosystem, *Limnol. Oceanogr.*, 56(5), 1866–1878, doi:10.4319/lo.2011.56.5.1866, 2011.
- Stukel, M. R., Ohman, M. D., Benitez-Nelson, C. R. and Landry, M. R.: Contributions of mesozooplankton to vertical carbon export in a coastal upwelling system, *Mar. Ecol. Prog. Ser.*, 491, 47–65, doi:10.3354/meps10453, 2013.
- 2040 Stukel, M. R., Kahru, M., Benitez-Nelson, C. R., Décima, M., Goericke, R., Landry, M. R. and Ohman, M. D.: Using Lagrangian-based process studies to test satellite algorithms of vertical carbon flux in the eastern North Pacific Ocean, *J. Geophys. Res. Ocean.*, 120(11), 7208–7222, doi:10.1002/2015JC011264, 2015.
- Stukel, M. R., Benitez-Nelson, C. R., Décima, M., Taylor, A. G., Buchwald, C. and Landry, M. R.: The biological pump in the Costa Rica Dome: an open-ocean upwelling system with high new production and low export, *J. Plankton Res.*, 38(2), 348–365, doi:10.1093/plankt/fbv097, 2016.
- 2045 Stukel, M. R., Aluwihare, L. I., Barbeau, K. A., Chekalyuk, A. M., Goericke, R., Miller, A. J., Ohman, M. D., Ruacho, A., Song, H., Stephens, B. M. and Landry, M. R.: Mesoscale ocean fronts enhance carbon export due to gravitational sinking and subduction, *Proc. Natl. Acad. Sci.*, 114(6), 1252–1257, doi:10.1073/pnas.1609435114, 2017.
- Stukel, M. R., Kelly, T. B., Aluwihare, L. I., Barbeau, K. A., Goericke, R., Krause, J. W., Landry, M. R. and Ohman, M. D.: The Carbon:234Thorium ratios of sinking particles in the California current ecosystem 1: relationships with plankton ecosystem dynamics, *Mar. Chem.*, 212, 1–15, doi:10.1016/j.marchem.2019.01.003, 2019.
- 2050 Stumm, W.: Chemical interaction in particle separation, *Environ. Sci. Technol.*, 11(12), 1066–1070, doi:10.1021/es60135a010, 1977.
- Sweeney, E. N., McGillicuddy, D. J. and Buesseler, K. O.: Biogeochemical impacts due to mesoscale eddy activity in the Sargasso Sea as measured at the Bermuda Atlantic Time-series Study (BATS), *Deep. Res. Part II Top. Stud. Oceanogr.*, 50(22–26), 3017–3039, doi:10.1016/j.dsr2.2003.07.008, 2003.
- 2055 Szlosek, J., Cochran, J. K., Miquel, J. C., Masqué, P., Armstrong, R. A., Fowler, S. W., Gasser, B. and Hirschberg, D. J.: Particulate organic carbon–234Th relationships in particles separated by settling velocity in the northwest Mediterranean Sea, *Deep Sea Res. Part II Top. Stud. Oceanogr.*, 56(18), 1519–1532, doi:10.1016/j.dsr2.2008.12.017, 2009a.
- Szlosek, J., Cochran, J. K., Miquel, J. C., Masqué, P., Armstrong, R. A., Fowler, S. W., Gasser, B. and Hirschberg, D. J.: Particulate organic carbon–234Th relationships in particles separated by settling velocity in the northwest Mediterranean Sea, *Deep Sea Res. Part II Top. Stud. Oceanogr.*, 56(18), 1519–1532, doi:10.1016/j.dsr2.2008.12.017, 2009b.
- 2060 Tanaka, N., Takeda, Y. and Tsunogai, S.: Biological effect on removal of Th-234, Po-210 and Pb-210 from surface water in Funka Bay, Japan, *Geochim. Cosmochim. Acta*, 47(10), 1783–1790, doi:10.1016/0016-7037(83)90026-1, 1983.
- Thomalla, S. J., Turnewitsch, R., Lucas, M. and Poulton, A.: Particulate organic carbon export from the North and South Atlantic gyres: The 234Th/238U disequilibrium approach, *Deep Sea Res. Part II Top. Stud. Oceanogr.*, 53(14{–}16), 1629–1648, doi:10.1016/j.dsr2.2006.05.018, 2006.
- 2065 Thomalla, S. J., Poulton, A. J., Sanders, R., Turnewitsch, R., Holligan, P. M. and Lucas, M. I.: Variable export fluxes and efficiencies for calcite, opal, and organic carbon in the Atlantic Ocean: A ballast effect in action?, *Global Biogeochem. Cycles*, 22(1), n/a---n/a, doi:10.1029/2007GB002982, 2008.
- 2070 Thomalla, S. J., Racault, M.-F., Swart, S. and Monteiro, P. M. S.: High-resolution view of the spring bloom initiation and net community production in the Subantarctic Southern Ocean using glider data, *ICES J. Mar. Sci.*, 72(6), 1999–2020, doi:10.1093/icesjms/fsv105, 2015.
- Thunell, R. C., Moore, W. S., Dymond, J. and Pilskaln, C. H.: Elemental and isotopic fluxes in the Southern California Bight: A time-series sediment trap study in the San Pedro Basin, *J. Geophys. Res.*, 99(C1), 875, doi:10.1029/93JC02377, 1994.
- 2075 Trimble, S. M. and Baskaran, M.: The role of suspended particulate matter in 234Th scavenging and 234Th-derived export fluxes of POC in the Canada Basin of the Arctic Ocean, *Mar. Chem.*, 96(1–2), 1–19, doi:10.1016/j.marchem.2004.10.003, 2005.
- Trimble, S. M., Baskaran, M. and Porcelli, D.: Scavenging of thorium isotopes in the Canada Basin of the Arctic Ocean, *Earth Planet. Sci. Lett.*, 222(3–4), 915–932, doi:10.1016/j.epsl.2004.03.027, 2004.
- 2080 Tsunogai, S., Minagawa, M. and Minagawa, M.: Vertical flux of organic materials estimated from Th-234 in the ocean., *Jt.*

- Oceanogr. Assem., 13–24, 156, 1976.
- Tsunogai, S., Taguchi, K. and Harada, K.: Seasonal variation in the difference between observed and calculated particulate fluxes of Th-234 in Funka Bay, Japan, *J. Oceanogr. Soc. Japan*, 42(2), 91–98, doi:10.1007/BF02109095, 1986.
- 2085 Turekian, K. K.: The fate of metals in the oceans, *Geochim. Cosmochim. Acta*, 41(8), 1139–1144, doi:10.1016/0016-7037(77)90109-0, 1977.
- Turner, J. T. J.: Zooplankton fecal pellets, marine snow and sinking phytoplankton blooms, *Aquat. Microb. Ecol.*, 27(1), 57–102, doi:10.3354/ame027057, 2002.
- Turnewitsch, R.: Thorium 234 in bottom water at station M42/2_411-8, PANGAEA, doi:10.1594/PANGAEA.58833, 2001.
- 2090 Turnewitsch, R. and Springer, B. M.: Do bottom mixed layers influence 234Th dynamics in the abyssal near-bottom water column?, *Deep Sea Res. Part I Oceanogr. Res. Pap.*, 48(5), 1279–1307, doi:10.1016/S0967-0637(00)00104-7, 2001.
- Turnewitsch, R., Reyss, J.-L., Nycander, J., Waniek, J. J. and Lampitt, R. S.: Internal tides and sediment dynamics in the deep sea—Evidence from radioactive 234Th/238U disequilibria, *Deep Sea Res. Part I Oceanogr. Res. Pap.*, 55(12), 1727–1747, doi:10.1016/j.dsr.2008.07.008, 2008.
- 2095 Turnewitsch, R., Dumont, M., Kiriakoulakis, K., Legg, S., Mohn, C., Peine, F. and Wolff, G.: Tidal influence on particulate organic carbon export fluxes around a tall seamount, *Prog. Oceanogr.*, 149, 189–213, doi:10.1016/j.pocean.2016.10.009, 2016.
- Umhau, B. P., Benitez-Nelson, C. R., Close, H. G., Hannides, C. C. S. S., Motta, L., Popp, B. N., Blum, J. D. and Drazen, J. C.: Seasonal and spatial changes in carbon and nitrogen fluxes estimated using 234Th:238U disequilibria in the North Pacific tropical and subtropical gyre, *Mar. Chem.*, 217, 103705, doi:10.1016/j.marchem.2019.103705, 2019.
- 2100 Usbeck, R., Rutgers van der Loeff, M., Hoppema, M. and Schlitzer, R.: Shallow remineralization in the Weddell Gyre, *Geochemistry, Geophys. Geosystems*, 3(1), 1–18, doi:10.1029/2001GC000182, 2002.
- Villa-Alfageme, M., de Soto, F. C., Ceballos, E., Giering, S. L. C., Le Moigne, F. A. C., Henson, S. A., Mas, J. L. L. and Sanders, R. J. J.: Geographical, seasonal, and depth variation in sinking particle speeds in the North Atlantic, *Geophys. Res. Lett.*, 43(16), 8609–8616, doi:10.1002/2016GL069233, 2016.
- 2105 Villa-Alfageme, M., Briggs, N., Ceballos-Romero, E., de Soto, F., Manno, C. and Giering, S. L.: Seasonal and geographical variations of sinking velocities in the Southern Ocean: Lessons learned from COMICS I, *Deep Sea Res. Part II Top. Stud. Oceanogr.*, in review, 2021.
- Volk, T. and Hoffert, M. I.: Ocean carbon pumps: Analysis of relative strengths and efficiencies in ocean-driven atmospheric CO₂ changes, in *The carbon cycle and atmospheric CO₂*, pp. 99–110, American Geophysical Union., 1985.
- 2110 Waples, J. T.: Seasonal and spatial dynamics of 234Th/238U disequilibria in southern Lake Michigan, *J. Geophys. Res.*, 109(C10), C10S06, doi:10.1029/2003JC002204, 2004.
- Waples, J. T., Benitez-Nelson, C., Savoye, N., Rutgers van der Loeff, M., Baskaran, M. and Gustafsson, Ö.: An introduction to the application and future use of 234Th in aquatic systems, *Mar. Chem.*, 100(3–4), 166–189, doi:10.1016/j.marchem.2005.10.011, 2006.
- 2115 Wei, C.-L., Chou, L., Tsai, J., Wen, L. and Pai, S.: Comparative Geochemistry of 234Th, 210Pb, and 210Po: A Case Study in the Hung-Tsai Trough off Southwestern Taiwan, *Terr. Atmos. Ocean. Sci.*, 20(2), 411, doi:10.3319/TAO.2008.01.09.01(Oc), 2009.
- Wei, C.-L. L. and Hung, C.-C. C.: Particle scavenging in the upper water column off Mindoro Island, Philippines: 234Th/238U disequilibria, *Estuar. Coast. Shelf Sci.*, 46(3), 351–358, doi:10.1006/ecss.1997.0297, 1998.
- 2120 Wei, C.-L. L. and Murray, J. W.: 234Th/238U disequilibria in the Black Sea, *Deep Sea Res. Part A. Oceanogr. Res. Pap.*, 38, S855–S873, doi:10.1016/S0198-0149(10)80013-5, 1991.
- Wei, C.-L. L., Lin, S.-Y. Y., Sheu, D. D.-D., Chou, W.-C. C., Yi, M.-C. C., Santschi, P. H. and Wen, L.-S. S.: Particle-reactive radionuclides (234 Th, 210 Pb, 210) as tracers for the estimation of export production in the South China Sea, *Biogeosciences*, 8(12), 3793–3808, doi:10.5194/bg-8-3793-2011, 2011.
- 2125 Wei, C. L. and Murray, J. W.: Temporal variations of 234Th activity in the water column of Dabob Bay: Particle scavenging, *Limnol. Oceanogr.*, 37(2), 296–314, doi:10.4319/lo.1992.37.2.0296, 1992.
- Weinstein, S. E. and Moran, S. B.: Vertical flux of particulate Al, Fe, Pb, and Ba from the upper ocean estimated from 234Th/238U disequilibria, *Deep Sea Res. Part I Oceanogr. Res. Pap.*, 52(8), 1477–1488, doi:10.1016/j.dsr.2005.03.008, 2005.
- 2130 Xie, R. C., Le Moigne, F. A. C., Rapp, I., Lüdke, J., Gasser, B., Dengler, M., Liebetrau, V. and Achterberg, E. P.: Effects of 238U variability and physical transport on water column 234Th downward fluxes in the coastal upwelling system off Peru, *Biogeosciences*, 17(19), 4919–4936, doi:10.5194/bg-17-4919-2020, 2020.

- Xu, C., Santschi, P. H., Hung, C.-C., Zhang, S., Schwehr, K. A., Roberts, K. A., Guo, L., Gong, G.-C., Quigg, A., Long, R. A., Pinckney, J. L., Duan, S., Amon, R. and Wei, C.-L.: Controls of ^{234}Th removal from the oligotrophic ocean by polyuronic acids and modification by microbial activity, *Mar. Chem.*, 123(1–4), 111–126, doi:10.1016/j.marchem.2010.10.005, 2011.
- 2135 Yang, Y. L., Han, X. and Kusakabe, M.: POC fluxes from euphotic zone estimated from Th-234 deficiency in winter in the northwestern North Pacific Ocean, *Acta Oceanol. Sin.*, 23(1), 135–148, 2004.
- Yebra, L., Herrera, I., Mercado, J. M., Cortés, D., Gómez-Jakobsen, F., Alonso, A., Sánchez, A., Salles, S. and Valcárcel-Pérez, N.: Zooplankton production and carbon export flux in the western Alboran Sea gyre (SW Mediterranean), *Prog. Oceanogr.*, 167, 64–77, doi:10.1016/j.pocean.2018.07.009, 2018.
- 2140 Yool, A., Martin, A. P., Fernández, C. and Clark, D. R.: The significance of nitrification for oceanic new production, *Nature*, 447(7147), 999–1002, doi:10.1038/nature05885, 2007.
- Yu, W., Chen, L., Cheng, J., He, J., Yin, M. and Zeng, Z.: ^{234}Th -derived particulate organic carbon export flux in the western Arctic Ocean, *Chinese J. Oceanol. Limnol.*, 28(6), 1146–1151, doi:10.1007/s00343-010-9933-1, 2010.
- Yu, W., He, J., Li, Y., Lin, W. and Chen, L.: Particulate organic carbon export fluxes and validation of steady state model of ^{234}Th export in the Chukchi Sea, *Deep Sea Res. Part II Top. Stud. Oceanogr.*, 81–84, 63–71, doi:10.1016/j.dsr2.2012.03.003, 2012.
- 2145 Zhou, K., Nodder, S. D., Dai, M. and Hall, J. A.: Insignificant enhancement of export flux in the highly productive subtropical front, east of New Zealand: a high resolution study of particle export fluxes based on ^{234}Th : ^{238}U disequilibria, *Biogeosciences*, 9(3), 973–992, doi:10.5194/bg-9-973-2012, 2012.
- Zhou, K., Dai, M., Kao, S.-J., Wang, L., Xiu, P., Chai, F., Tian, J. and Liu, Y.: Apparent enhancement of ^{234}Th -based particle export associated with anticyclonic eddies, *Earth Planet. Sci. Lett.*, 381, 198–209, doi:10.1016/j.epsl.2013.07.039, 2013.
- 2150 Zhou, K., Maiti, K., Dai, M., Kao, S.-J. and Buesseler, K.: Does adsorption of dissolved organic carbon and thorium onto membrane filters affect the carbon to thorium ratios, a primary parameter in estimating export carbon flux?, *Mar. Chem.*, 184, 1–10, doi:10.1016/j.marchem.2016.06.004, 2016.

2155