

An integrated dataset of daily lake surface water temperature over Tibetan Plateau

Linan Guo^{1,2}, Hongxing Zheng³, Yanhong Wu^{1,4*}, Lanxin Fan^{1,4}, Mengxuan Wen¹, Junsheng Li^{1,4}, Fangfang Zhang¹, Liping Zhu², Bing Zhang^{1,4*}

5 ¹Key Laboratory of Remote Sensing Science, Aerospace Information Research Institute, Chinese Academy of Sciences, Beijing 100094, China

²Institute of Tibetan Plateau Research, Chinese Academy of Sciences, Beijing 100101, China

³CSIRO Land and Water, Canberra, ACT 2601, Australia

⁴University of the Chinese Academy of Sciences, Beijing 100049, China

10

Correspondence to: Yanhong Wu (wuyh@radi.ac.cn); Bing Zhang (zb@radi.ac.cn)

Abstract. Lake surface water temperature (LSWT) is a critical physical property of the aquatic ecosystem and an evident indicator of climate change. By combining the strengths of satellite-based observation and modelling, we have produced an integrated daily lake surface water temperature for 160 lakes across the Tibetan Plateau where *in-situ* observation is limited.

15 The MODIS-based lake-wide mean LSWT in the integrated dataset includes that for the daytime, night-time and for the daily mean for the period 2000–2017. The MODIS-based daily mean LSWT is used to calibrate a simplified physically based model (i.e., modified *air2water* model), upon which a complete and consistent daily LSWT dataset is reconstructed for the period 1978–2017. The reconstructed LSWT dataset is validated by comparing against both the satellite-based and in-situ observations. The validation shows that the reconstructed LSWT is in good agreement with the observations. According to the
20 reconstructed LSWT dataset, it is found that annual LSWT of lakes in the Tibetan Plateau has increased significantly in the period 1978–2017 with increase rate ranging at 0.01 to 0.47 °C 10a⁻¹. The warming rate is higher in winter than in summer. The integrated dataset is unique for its relatively large tempo-spatial span (1978-2017) and high temporal resolution. The dataset together with the methods developed can contribute to the research community in exploring water and heat balance changes and the consequent ecological effects at the Tibetan. Data from this study are openly available via the Zenodo portal,
25 with DOI <https://doi.org/10.5281/zenodo.6637526> (Guo et al., 2022).

1 Introduction

Lake surface water temperature (LSWT) is a critical physical property of the aquatic ecosystem and an evident indicator of climate change (Austin and Colman, 2008; Livingstone, 2003; Williamson et al., 2009). Rapid rise in water temperature has been observed in many lakes around the world, which not only reflects the changes in lake heat budget associated with global
30 warming (Bates et al., 2008; Dokulil, 2014) but also has resulted at a succession of changes in physical, chemical, and biological processes within the lake system (Hondzo and Stefan, 1993; Ke and Song, 2014; Naumenko et al., 2006; Ngai et al., 2013;

Rahel and Olden, 2008; Schindler, 2001; Woolway and Merchant, 2017; Liu et al., 2021). One of the noticeable consequences of changes in lake water temperature is the considerable change in lake ice phenology (e.g., the freezing-up and breaking-up dates of lake ice) found at mid- to high-latitude or high-altitude regions around the world during the past decades (Livingstone, 1997; Takacs et al., 2018; Tian et al., 2015; Prowse et al., 2011).

Lake water temperature records based on *in-situ* measurements are not widely available due to its costs and the geographical restrictions of the TP. However, in the Tibetan Plateau (TP), where there are more than 1,100 alpine lakes with area larger than 1 km² and elevation above 4000 m, most of the lakes have no *in-situ* water temperature records due to its harsh nature for ground observation (Zhang et al., 2014). Satellite-based observation has been showing highly powerful in providing continuous worldwide records of lake surface temperatures and has developed rapidly in recent decades with increasingly higher temporal and spatial resolutions (Liu et al., 2019; Prats et al., 2018; Schneider and Hook, 2010). At global scale, currently accessible satellite-based lake surface temperature datasets include that from the ARC-Lake (ATSR Reprocessing for Climate: LSWT & Ice Cover) (Layden et al., 2015) and the GLTC (Global Lake Temperature Collaboration) (Sharma et al., 2015). The global datasets are highly valuable in stimulating research on inland water bodies (e.g., Moukomla and Blanken, 2017; Piccolroaz et al., 2020; Torbick et al., 2016; Zhang et al., 2014). The datasets however are limited for use in the Tibetan Plateau as they cover only a handful of lakes within the TP region and are temporally incomplete (Liu et al., 2019). Two other surface water temperature datasets for lakes in the Tibetan Plateau have recently been produced by Wan et al. (2017) and Liu et al. (2019) using AVHRR and MODIS respectively. One of the datasets bases on MODIS land surface temperature products and provides 8-day mean surface temperature of 374 lakes for the period 2001-2015 (Wan et al., 2017), while the other bases on AVHRR and presents daytime lake surface water temperature of 97 lakes with area above 80km² for the period 1981-2015 (Liu et al., 2019). Both the two datasets for lakes in the Tibetan Plateau, however, have quite a few missing data caused by revisit period of satellite or inconsistency in the time series due to calibration among the successive satellites.

Lake surface water temperature can alternatively be derived or reconstructed basing on well calibrated modelling (Layden et al., 2016; Prats and Danis, 2019). Process-based numerical models have been used widely to investigate thermodynamics of lakes at local scales (Goudsmit et al., 2002; Kirillin et al., 2017; Launiainen and Cheng, 1998; Peeters et al., 2002; Stepanenko et al., 2016), which usually requires detailed over-lake meteorological data (e.g., wind speed, humidity, cloud cover) as inputs and *in-situ* measurements to calibrate and validate the models (Bruce et al., 2018). For regions with scarce *in-situ* meteorological observations, simple statistical models (Mccombie, 1959; Webb, 1974; Sharma et al., 2008) or simplified physically based model (Piccolroaz et al., 2013) have been developed for use, which may require only air temperature as input. The air2water model proposed by Piccolroaz et al. (2013) is a hybrid model with strong physical base but simplifies the thermodynamic equations to minimize the input requirement while preserving the robustness of deterministic models. The air2water has shown capable in providing similar performance, in terms of simulating LSWT, to process-based models, and to be an effective tool in reconstructing historical LSWT (Czernecki and Ptak 2018; Piccolroaz et al., 2020; Schmid and Köster 2016) and in investigating LSWT responses to climate change for lakes with different morphological characteristics around

65 the world (Piccolroaz et al., 2015; Prats and Danis, 2019; Toffolon et al., 2014). The simplified model is especially competitive and practicable for regions with limited *in-situ* observations to drive and calibrate a more complex process-based model. We herein combine the strengths of both the remotely sensed and model-based approach in producing an integrated dataset on daily surface water temperature of 160 large lakes across the Tibetan Plateau for the period 1978–2017. For the combination, the remotely sensed LSWT is used to calibrate and validate the air2water model, which is then applied to reconstruct a complete and consistent daily LSWT time series for each studied lake and extend LSWT dataset to a wider time span. The integrated dataset demonstrates potentials in investigating variabilities and changes in LSWT across the Tibetan Plateau during the past decades. It could be valuable for assessing the impacts of climate warming on the dynamics of water and heat budget, water quality and aquatic biota in lakes across the Tibetan Plateau.

2 Study area

75 The Tibetan Plateau locates between 26°00′–39°47′N and 73°19′–104°47′E with mean elevation over 4500 m and area about 2.5×10^6 km². It is known as the “Asian water tower”, contributing to most major rivers in Asia (Wu and Lei, 2014). The total area of lakes in the plateau is around 45,000 km², most of which are located at the altitudes between 4000 m and 5000 m (Yao et al., 2015). Our dataset includes 160 lakes in the Tibetan Plateau covering most major lakes with area above 40 km² (Fig.1). All lakes were selected from Records of Lakes in China (Wang and Dou, 1998). The general properties of the studied lakes are listed in the lake_info.csv file of the dataset, which includes the names, locations and areas of the lakes.

3 Methods

Fig. 2 shows the overall framework of our study in integrating lake surface water temperature dataset for the largest lakes across the Tibetan Plateau. The MOD11A1 product is the source data for the satellite-based LSWT, while the air temperature data from meteorological station is the source data used to drive the air2water model. The satellite-based observation is used to calibrate and validate the air2water model. The details of the procedures and methods are described in the following sections.

3.1 Satellite-based observation of lake surface water temperature

The first step of our effort in producing the integrated LSWT dataset is to derive the satellite-based observation from the MOD11 (version 6) provided by NASA’s Earth Observing System Data and Information System (EOSDIS, <https://earthdata.nasa.gov>). The MOD11 (Wan, 2013) is the land surface temperature and emissivity products retrieved at 1km pixels by the generalized split-window algorithm and 6km grids by the day/night algorithm mainly based on bands 31 (10.78–11.28μm) and 32 (11.77–12.27μm) of MODIS (Moderate-resolution imaging spectroradiometer) aboard the Terra and Aqua satellite, where Terra overpasses the equator at around 10:30 A.M. (10:30 P.M.) local time and Aqua at around 1:30 A.M. (1:30 P.M.). The MOD11 includes products with temporal resolutions of daily, 8-day, and monthly respectively. Validation of

the MODIS LST product for water surface temperatures against in-situ measurements has been conducted and the absolute differences have been reported to be within the range of 0.8–1.9 °C (Crosman and Horel, 2009, 2008; Hulley et al., 2011; Reinart and Reinhold). The bias of MODIS-based LSWT was reported to be around -1.74°C (Song et al., 2016) and -1.4°C (Zhang et al., 2014) over the TP when compared to the limited in-situ observations. Different from the 8-day dataset by Wan et al. (2017), herein, we used MOD11A1 (Terra product of Land Surface Temperature/Emissivity Daily L3 Global 1km) instead of MOD11A2 to produce the daily lake surface temperature dataset. The daily product is used herein also because it is more suitable to calibrate and validate the air2water model at the same temporal resolution. The MOD11A1 is a tile of daily Level 3 product at 1km spatial resolution corresponding to the earth locations on the sinusoidal projection.

In our dataset, the satellite observation of LSWT for a specific lake is the lake-wide mean temperature of all 1-km pixels within the lake, which is different to the temperature of the centroid pixels presented by Zhang et al., (2014) and is more consistent with our model settings. In calculating the lake-wide mean surface water temperature, pixels within a lake are identified by the boundaries of the lakes (shapefiles included in the dataset), which are mainly from National Tibetan Plateau Data Center (TPDC, <http://data.tpdc.ac.cn>) and cross-checked by lake boundary maps from HydroLAKES (<http://www.hydrosheds.org/>) (Messenger et al., 2016) and Google Earth. To remove the boundary effects (i.e., where pixels could be mix of land and water), the boundaries are buffered inward by 1km. The daily surface water temperature is the mean of daytime and night-time LST in the MOD11A1. All the data processing procedures are conducted via Google Earth Engine (GEE). In addition, the MOD11A1 product has noticeable missing values because of cloud effects and the limitation of the algorithm. The gaps in our MODIS LSWT series were marked as “-999”.

3.2 Reconstructing lake surface water temperature

The satellite-based lake surface water temperature is accessible since 2000 and with missing data due to the limitation in the MODIS. To investigate the long-term changes in surface water temperature for lakes in the Tibetan Plateau and their responses to climate change, in our integrated datasets, we used a slightly modified air2water model to reconstruct the daily lake surface water temperature for the period 1978-2017 based on daily air temperature data from Dataset of daily climate data from Chinese surface stations (V3.0) provided by China Meteorological Data Service Centre of National Meteorological Information Centre (http://data.cma.cn/data/cdcdetail/dataCode/SURF_CLI_CHN_MUL_DAY_V3.0.html).

The air2water (Piccolroaz et al., 2013) is a semi-physical model designed to simulate lake surface temperature principally based on lake surface heat balance and can be expressed as:

$$\rho c_p V_s \frac{dT_w}{dt} = AH_{net}, \quad (1)$$

where T_w is surface water temperature, H_{net} is the net heat flux per unit surface, A is the surface area of the lake, V_s is the volume of water involved in the heat exchange with the atmosphere, ρ and c_p is the density and specific heat capacity of water. The model considers all contributions to the heat balance (H_{net}), which are represented as a function of air temperature or are

125 parameterized (Piccolroaz et al., 2013; Piccolroaz, 2016). The original air2water model has simplified the lake heat balance by introducing eight calibratable parameters a_{1-8} with air temperature as the only required input, which can be expressed as:

$$\frac{dT_w}{dt} = \frac{1}{\delta} \left\{ a_1 + a_2 T_a - a_3 T_w + a_5 \cos \left[2\pi \left(\frac{t}{t_y} - a_6 \right) \right] \right\}, \quad (2)$$

$$\delta = \begin{cases} \exp \left(-\frac{T_w - T_h}{a_4} \right), & \text{for } T_w \geq T_h \\ \exp \left(-\frac{T_h - T_w}{a_7} \right) + \exp \left(-\frac{T_w}{a_8} \right), & \text{for } T_w \leq T_h \end{cases}, \quad (3)$$

130 where, T_a is air temperature, t_y is days of a year. $\delta = D/D_r$ is normalized well-mixed depth, where D is the depth of well-mixed surface layer (the epilimnion thickness), D_r is the maximum thickness. T_h is the deep water temperature with default value being 4°C. The a_{1-4} in Eq. (2) are the most sensitive parameters determining model performance (Piccolroaz et al., 2013).

The original air2water is limited to simulate the surface temperature of open water, which results in difficulties for applications in lakes with long ice cover duration. For this sake, we assume that when the lake is completely covered by ice, the heat exchange between air and water is blocked and surface energy balance becomes:

$$\frac{dT_i}{dt} = a_9 + a_{10} T_a - a_{11} T_w + a_{12} \cos \left[2\pi \left(\frac{t}{t_y} - a_{13} \right) \right], \quad (4)$$

135 where T_i is the ice surface temperature, a_{9-13} have similar physical significance to $a_{1,2,3,5,6}$. To represent the state-shift of lake between open water and ice-covered, two additional parameters a_{14} and a_{15} are introduced to determine the states. The lake surface temperature T_L can be expressed as:

$$140 \quad T_L = \begin{cases} T_w, & \text{for } T_L \geq a_{15} \\ T_i, & \text{for } T_L \leq a_{14} \\ (1 - K_{ice})T_w + K_{ice}T_i, & \text{for } a_{15} > T_L > a_{14} \end{cases}, \quad (5)$$

Where, $K_{ice} = \sqrt{(a_{15} - T_L)/(a_{15} - a_{14})}$ is the proportion of ice on the surface of the lake. Same as the original model, the model equations were solved numerically by using the Crank-Nicolson numerical scheme at daily time step.

The daily air temperature used to drive the modified air2water model are from 31 meteorological stations in the Tibetan Plateau (Fig.1). The air temperature above each lake is interpolated from the nearest station and adjusted by a lapse rate of 0.65°C
145 100m⁻¹ (Hu et al., 2014). The model is calibrated against the derived remotely sensed LSWT described in Section 3.1 using the PSO (Particle Swarm Optimization) approach (Kennedy and Eberhart, 1995; Piccolroaz, 2016). The objective function of model calibration is the widely adopted Nash–Sutcliffe efficiency coefficient (NSE) (Nash and Sutcliffe, 1970). To ensure the rationality of the calibrated model parameters, a physically consistent priori range are assigned to each parameter (Piccolroaz, 2016) and D_r is bounded by the average depth of the lake obtained from Records of Lakes in China (Wang and Dou, 1998)
150 and HydroLAKES (Messenger et al., 2016). The calibration period is set to be the period 2000-2012, while 2013-2017 is considered as the validation period. It should be noticed that the satellite-derived water temperature is measurement of instantaneous water temperature at the top of the surface (~10–20µm deep), known as skin temperature. The skin temperatures can differ from surface water temperature because the thermal structure of the first metres of the water column is not uniform

under all conditions. Nevertheless, satellite-derived water temperature (skin temperatures) are relevant and sufficient for the
155 calibrating and validating hydrodynamic or water quality models of lakes (Andréassian et al., 2012; Prats and Danis, 2017;
Prats et al., 2018). For comparison and further validation, the dataset produced by Liu et al. (2019) based on AVHRR was also
used.

4 Results and discussions

4.1 MODIS-based LSWT of lakes across the Tibetan Plateau

160 Three subsets of lake-wide mean surface water temperature are derived and included in our integrated dataset, which are daily
daytime LSWT, daily night-time LSWT and daily mean LSWT for the period 2000-2017. The lake surface water temperature
derived from the MOD11A1 is compared against two satellite-based datasets released by other researches, which were based
on AVHRR (Liu et al., 2019) and ARC-Lake (Layden et al., 2015) respectively.

Fig.3 shows the comparison between our MOD11A1-based LSWT against the AVHRR-based LSWT (i.e., the TPlake_Temp
165 dataset by Liu et al., 2019) for 77 sharing lakes. The TPlake_Temp provides daily LSWT for the period 1981–2015 and for 97
lakes in the TP, which however is with different length of data gaps among the lakes. It should be noted that the LSWT from
the TPlake_Temp is that of the daytime instead of the daily mean, hence, it is compared against our MODIS-based daytime
LSWT instead of mean daily LSWT herein. It is found that the LSWT from the two sensors (i.e., AVHRR and MODIS) are
largely comparable with each other for the studied lakes, where the NSE and R^2 between the LSWT from the two datasets is
170 higher than 0.7 for more than 80% of the lakes, and the bias ranges from 0.6 to 3.38 °C. It is worth mentioning that the MODIS-
based LSWT would be better for investigating the long-term changes in lake surface temperature in the Tibetan Plateau since
the AVHRR-based LSWT from the TPlake_Temp dataset has more missing data and was reported having abrupt shifts in
LSWT due to inconsistent calibration among the successive satellites (Liu et al., 2019).

We further compare the MODIS-based LSWT against that from ARC-Lake. The ARC-Lake dataset (version 3) included
175 ATSR-2/AATSR-based lake surface temperatures for the period 1995-2012 for 1,628 target water bodies distributed globally..
Here the LSWTs of daytime and night-time in ARC-Lake are averaged to present daily mean LSWT. Since the ARC-Lake
LSWT product is only for open water and tag temperature frozen season with value 0 °C, in the comparison, only the period
when both MODIS-based and ARC-Lake LSWT are above 0°C is considered. LSWTs of 11 studied lakes (location shows in
Fig. S1 in Supplementary) are available from the ARC-Lake for the comparison. Besides some outliers where the difference
180 between the two satellite observations is larger than 5 °C (around 8 % of the observations in the studied periods), as shown in
Fig. 4, the two satellite-based observations of LSWT are mostly comparable with $NSE > 0.7$ and bias ranging at -1.23 °C to
0.94 °C.

4.2 Reconstructed LSWT by air2water

The reconstructed LSWT by the slightly modified air2water model is compared and validated by the MODIS-based LSWT. As shown in Fig.5a and 5b, the spatial pattern of the long-term mean annual lake surface water temperature from the reconstructed LSWT is close to that based on MOD11A1 with overall NSE=0.977 and $R^2=0.987$. For the period 2000–2017, NSE and R^2 of most lakes (>90%) are both above 0.8 with bias ranging at $\pm 0.55^\circ\text{C}$. The bias for the validation period (2013–2017) is slightly higher than that for the calibration period (see Fig. S2 in the Supplementary) range from -1.7 to 0.9°C . Although there is a tendency showing that NSE is relatively higher for lakes with lower altitude and higher latitude, model performance is found weakly related to altitude and latitude of the lakes (see Fig.S3 in the Supplementary). The results indicate there is no substantial systematic bias in the reconstructed LSWT. The modified air2water model hence is reliable in reconstructing LSWT for lakes at different altitude or latitude zones. However, it should be noticed that uncertainties exist in the reconstructed LSWT due to the uncertainties not only in the calibrated model but also in the air temperature inputted to the model. Summaries of model performance for each month presented in Fig. S4 (in the Supplementary) show that the simulated LSWT is with smaller bias in July and November. As mentioned in Section 3.2, the daily air temperature above the lakes is that interpolated from the nearest meteorological stations with elevation adjustment, where the performance of the interpolation would be affected by the density and locations of the stations. Currently, the available meteorological stations are sparsely located at the western TP (Fig.1), which may result at inherent uncertainties of the reconstructed LSWT for lakes in the western TP. As shown in Fig.5c and 5d, though there is no significant difference in model performance with respect to the locations of the lakes, it is worth exploring further in the future the effects of the interpolation approaches on the simulation of LSWT. The *in-situ* observed LSWT is not widely available for lakes in the Tibetan Plateau to conduct an overall validation of the modelling results. Nevertheless, we have compared the modelling results against the best publicly available *in-situ* surface water temperature data for lakes in the Tibetan Plateau (Table S1, Fig.S6 and Fig.S7 in Supplementary), which include sequential observation of 4 lakes (i.e., the Ngoring Lake, Serling Co, Dogze Co, Bangong Co) and sporadic observation (simulated lake surface water temperature of day same to the observation) of 41 lakes. As shown in Fig.6, the simulated lake surface temperature is in good agreement temporally with the sequential observations ($R^2=0.97, 0.92, 0.90, 0.97$ for Ngoring Lake, Serling Co, Dogze Co, Bangong Co respectively) and spatially with the sporadic observation ($R^2=0.94$). Compared against the *in-situ* observations, the RMSE of the simulated temperature is around 2.0°C for the 45 lakes listed in Table S1. It is noticed that the bias in the simulation mainly due to its underestimation for the warmer seasons. Taking Ngoring Lake for example, for the season when the *in-situ* observed temperature is above 10°C , the RMSE could reach to 2.42°C though R^2 is higher than 0.70. The bias of the simulated water temperature could be reduced or corrected if the model is calibrated against the observations. However, it is important to note that the simulated water temperature is not completely equivalent to the *in-situ* observations. This is because the simulations represent the lake-wide mean temperature of the skin layer, while the *in-situ* observation used herein is the profile mean temperature for a fixed location in the lake.

215 **4.3 Long-term trends of LSWT in the Tibetan Plateau**

On the basis of the reconstructed daily LSWT dataset, the long-term changes of surface water temperatures of lakes across the Tibetan Plateau are detected by using the Mann-Kendall trend analysis approach (Kendall, 1955; Mann, 1945). The daily and annual variation of a sample lake is shown in Fig. S5 (Supplementary). Fig.7 shows that, for the period 1978–2017, the annual LSWT of most lakes (except for Lake Beidao and Lake Changhong) increase significantly at rates ranging from 0.01 to 0.47 °C
220 10 a⁻¹, which is consistent with but comparably smaller than that of the increasing rate in air temperature (0.3-0.9 °C 10 a⁻¹) indicating the contributions of heat storage capacity of the lakes. Lakes in the southern TP are found generally with higher warming rate than those in the northern TP. The increase in LSWT is more evident in the winter season (December to February) than in the summer season (June to August). Except for Lake Kuhai, the LSWTs of all the other lakes increase significantly at a rate ranging at 0.06 and 0.96 °C 10a⁻¹. In summer, while most of the lakes (125 out of 160) show significantly increase in
225 LSWT, the LSWTs of 13 lakes locating at the northern part of the TP decrease insignificantly. It should be noted that the warming and cooling trends could inherit uncertainties from the modelling, which needs further validation when more in-situ observations becoming available.

5 Data availability

Table 1 gives the details of the data included in our integrated dataset. In the dataset, the properties of the lakes (including
230 name, latitude, longitude, altitude) are listed in the lake_info.csv file. The boundaries of the lakes are provided in the ESRI shapefile format. The satellite-based observations of the LSWT are given as the MOD11A1_DT and MOD11A1_NT for the daytime and night-time lake-wide mean lake surface water temperature, while the MOD11A1_DM is the mean of them representing the daily mean surface water temperature. The time span of the MODIS-based LSWT is for the period 2000–2017. The Air2Water_DM is the reconstructed daily LSWT based on the modified air2water model for the period 1978–2017.
235 Time series plot for each lake are also included in the dataset for readers to have a quick view. The dataset is archived and openly accessible via the Zenodo portal: <https://doi.org/10.5281/zenodo.6637526> (Guo et al., 2022). The GEE scripts are available at: <https://code.earthengine.google.com/563820c56b30595de901c21aef5f0c71>.

6 Code availability

The source codes of the modified model is open source at GitHub: <https://github.com/Siyu1993/ModifiedModel.git>.

240 **7 Conclusions**

An integrated daily lake surface water temperature has been produced for 160 lakes across the Tibetan Plateau by combining the strengths of satellite-based observation and model-based approaches. The satellite-based lake-wide mean LSWT is derived

from MOD11A1 via Google Earth Engine, which includes that for the daytime, night-time and for the daily mean for the period 2000–2017. The dataset is found comparable with other satellite-based LSWT products (e.g., LSWT from AVHRR and
245 ARC-Lake) but unique due to its tempo-spatial span and resolution. The satellite-based LSWT enables the calibration and validation of a simplified heat balance model (i.e., *air2water*) at regions with scarce ground-based observation (like the Tibetan Plateau).

The modified *air2water* model is found successfully in reconstructing the daily LSWT of lakes across the Tibetan Plateau by extending the LSWT time series to the period 1978–2017 and filling the time gaps in the satellite-based LSWT though with
250 uncertainties from model inputs and model parameterization. The completeness and consistency of the reconstructed LSWT therefore is reliable and valuable to investigate the long-term variation and changes of LSWT in the Tibetan Plateau. According to the reconstructed LSWT dataset, the annual LSWT is found increased significantly in the period 1978–2017 with increase rate ranging at 0.01 to 0.47 °C 10a⁻¹. The warming trend of the lakes is more evident in winter than in summer. The integrated dataset together with the methods introduced herein can contribute to the research community in exploring water and heat
255 balance changes in the Tibetan Plateau and the consequent ecological effects in the future researches.

Author contributions. YW, HZ, BZ and LG conceived the research. LG, YW and HZ developed the approaches and datasets. LG, MW and LF collected basic data of lakes. JL, SW checked the results. LG, HZ and YW wrote the original draft. BZ and LZ revised the draft.

Competing interests. The authors declare that they have no conflict of interest.

260 **Acknowledgements.** We gratefully acknowledge the Climate Data Center, National Meteorological Information Center, China Meteorological Administration, for providing the long-term meteorological data of the 31 stations.

Financial support. This research has been supported by the Second Tibetan Plateau Scientific Expedition and Research Program (STEP) (Grant No. 2019QZKK0202) and National Natural Science Foundation of China (Grant No. 41671203).

References

- 265 Andréassian, V., Le Moine, N., Perrin, C., Ramos, M.-H., Oudin, L., Mathevet, T., Lerat, J., and Berthet, L.: All that glitters is not gold: the case of calibrating hydrological models, *Hydrol. Process.*, 26, 2206–2210, doi:10.1002/hyp.9264, 2012.
- Austin, J., and Colman, S.: A century of temperature variability in Lake Superior, *Limnology & Oceanography*, 53, doi:10.4319/lo.2008.53.6.2724, 2008.
- Bates, B., Kundzewicz, Z. W., Wu, S., and Palutikof, J.: *Climate Change and Water: Technical Paper VI*, Environmental Policy
270 Collection, 128, 343–355, doi:10.1061/(ASCE)0733-9496(2002)128:5(343), 2008.

- Bruce, L., Frassl, M., and Arhonditsis, G. B.: A multi-lake comparative analysis of the General Lake Model (GLM): Stress-testing across a global observatory network, *Environmental Modelling & Software*, 102, 274-291, doi:10.1016/j.envsoft.2017.11.016, 2018.
- 275 Crosmán, E. T., and Horel, J. D.: MODIS-derived surface temperature of the Great Salt Lake, *Remote Sens. Environ.*, 113, 73-81, doi:10.1016/j.rse.2008.08.013, 2009.
- Czernecki, B., and Ptak, M.: The impact of global warming on lake surface water temperature in Poland - the application of empirical-statistical downscaling, 1971-2100, *J. Limnol.*, 77, 330-348, 10.4081/jlimnol.2018.1707, 2018. Dokulil, M. T.: Predicting summer surface water temperatures for large Austrian lakes in 2050 under climate change scenarios, *Hydrobiologia*, 731, 19-29, doi:10.1007/s10750-013-1550-5, 2014.
- 280 Goudsmit, G. H., Burchard, H., Peeters, F., and Wuest, A.: Application of k-epsilon turbulence models to enclosed basins: The role of internal seiches, *J. Geophys. Res.-Oceans*, 107, 13, doi:10.1029/2001jc000954, 2002.
- Guo, L., Wu, Y., Zheng, H., Zhang, B., and Wen., M.: An integrated dataset of daily lake surface temperature over Tibetan Plateau, Zenodo, doi: 10.5281/zenodo.6637526, 2022
- 285 Guo, Y. H., Zhang, Y. S., Ma, N., Song, H. T., and Gao, H. F.: Quantifying Surface Energy Fluxes and Evaporation over a Significant Expanding Endorheic Lake in the Central Tibetan Plateau, *J. Meteorol. Soc. Jpn.*, 94, 453-465, doi:10.2151/jmsj.2016-023, 2016.
- Hondzo, M., and Stefan, H. G.: Regional Water Temperature Characteristics of Lakes Subjected to Climate-Change, *Clim. Change*, 24, 187-211, doi:10.1007/bf01091829, 1993.
- 290 Hu, Q., Jiang, D., and Fan, G.: Evaluation of CMIP5 models over the Qinghai-Tibetan Plateau, *Chin. J. Atmos. Sci*, 38, 924-938, doi:10.3878/j.issn.1006-9895, 2014.
- Hulley, G. C., Hook, S. J., and Schneider, P.: Optimized split-window coefficients for deriving surface temperatures from inland water bodies, *Remote Sens. Environ.*, 115, 3758-3769, doi:10.1016/j.rse.2011.09.014, 2011.
- Ke, L. H., and Song, C. Q.: Remotely sensed surface temperature variation of an inland saline lake over the central Qinghai-Tibet Plateau, *ISPRS-J. Photogramm. Remote Sens.*, 98, 157-167, doi:10.1016/j.isprsjprs.2014.09.007, 2014.
- 295 Kendall, M. G.: Rank correlation methods, 2nd ed, 1955.
- Kennedy, J., and Eberhart, R.: Particle swarm optimization, *Proceedings of ICNN'95-International Conference on Neural Networks*, 1995, 1942-1948,
- Kirillin, G., Wen, L. J., and Shatwell, T.: Seasonal thermal regime and climatic trends in lakes of the Tibetan highlands, *Hydrology and Earth System Sciences*, 21, 1895-1909, doi:10.5194/hess-21-1895-2017, 2017.
- 300 Launiainen, J., and Cheng, B.: Modelling of ice thermodynamics in natural water bodies, *Cold Reg. Sci. Tech.*, 27, 153-178, doi:10.1016/s0165-232x(98)00009-3, 1998.
- Layden, A., Merchant, C., and MacCallum, S.: Global climatology of surface water temperatures of large lakes by remote sensing, *Int. J. Climatol.*, 35, 4464-4479, doi:10.1002/joc.4299, 2015.

- Layden, A., MacCallum, S. N., and Merchant, C. J.: Determining lake surface water temperatures worldwide using a tuned
305 one-dimensional lake model (FLake, v1), *Geoscientific Model Development*, 9, 2167-2189, doi:10.5194/gmd-9-2167-2016,
2016.
- Li, Z. G., Lyu, S. H., Ao, Y. H., Wen, L. J., Zhao, L., and Wang, S. Y.: Long-term energy flux and radiation balance
observations over Lake Ngoring, Tibetan Plateau, *Atmos. Res.*, 155, 13-25, doi:10.1016/j.atmosres.2014.11.019, 2015.
- Liu, B. J., Wan, W., Xie, H. J., Li, H., Zhu, S. Y., Zhang, G. Q., Wen, L. J., and Hong, Y.: A long-term dataset of lake surface
310 water temperature over the Tibetan Plateau derived from AVHRR 1981-2015, *Scientific Data*, 6, 11, doi:10.1038/s41597-019-
0040-7, 2019.
- Liu, C., Zhu, L., Wang, J., Ju, J., Ma, Q., Qiao, B., Wang, Y., Xu, T., Chen, H., Kou, Q., Zhang, R., Kai, J.: *In-situ* water
quality investigation of the lakes on the tibetan plateau, *Science Bulletin*, doi:10.1016/j.scib.2021.04.024, 2021.
- Livingstone, D. M.: Break-up dates of Alpine lakes as proxy data for local and regional mean surface air temperatures, *Clim.*
315 *Change*, 37, 407-439, doi:10.1023/a:1005371925924, 1997.
- Livingstone, D. M.: Impact of Secular Climate Change on the Thermal Structure of a Large Temperate Central European Lake,
Clim Change, 57, 205-225, doi:10.1023/A:1022119503144, 2003.
- Mann, H. B.: Nonparametric Tests Against Trend, *Econometrica*, 13, 245-259, doi:10.2307/1907187, 1945.
- Mccombie, A. M.: Some Relations Between Air Temperatures and the Surface Water Temperatures of Lakes, *Limnol.*
320 *Oceanogr.*, 4, doi:10.4319/lo.1959.4.3.0252, 1959.
- Messenger, M. L., Lehner, B., Grill, G., Nedeva, I., and Schmitt, O.: Estimating the volume and age of water stored in global
lakes using a geo-statistical approach, *Nat. Commun.*, 7, 11, doi:10.1038/ncomms13603, 2016.
- Moukomla, S., and Blanken, P. D.: Estimating the Great Lakes net radiation using satellite remote sensing and MERRA
reanalysis, *Int. J. Digit. Earth*, 10, 764-784, doi:10.1080/17538947.2016.1252432, 2017.
- 325 Nash, J. E., and Sutcliffe, J. V.: River flow forecasting through conceptual models part I — A discussion of principles -
ScienceDirect, Journal of Hydrology, 10, 282-290, doi:10.1016/0022-1694(70)90255-6, 1970.
- Naumenko, M. A., Guzivaty, V. V., and Karetnikov, S. G.: Climatic trends of the water surface temperature in Lake Ladoga
during ice-free periods, *Dokl. Earth Sci.*, 409, 750-753, doi:10.1134/s1028334x06050163, 2006.
- Ngai, K. L. C., Shuter, B. J., Jackson, D. A., and Chandra, S.: Projecting impacts of climate change on surface water
330 temperatures of a large subalpine lake: Lake Tahoe, USA, *Clim. Change*, 118, 841-855, doi:10.1007/s10584-013-0695-6, 2013.
- Peeters, F., Livingstone, D. M., Goudsmit, G. H., Kipfer, R., and Forster, R.: Modeling 50 years of historical temperature
profiles in a large central European lake, *Limnol. Oceanogr.*, 47, 186-197, doi:10.4319/lo.2002.47.1.0186, 2002.
- Piccolroaz, S., Toffolon, M., and Majone, B.: A simple lumped model to convert air temperature into surface water temperature
in lakes, *Hydrology and Earth System Sciences*, 17, 3323-3338, doi:10.5194/hess-17-3323-2013, 2013.
- 335 Piccolroaz, S., Toffolon, M., and Majone, B.: The role of stratification on lakes' thermal response: The case of Lake Superior,
Water Resources Research, 51, 7878-7894, doi:10.1002/2014wr016555, 2015.

- Piccolroaz, S.: Prediction of lake surface temperature using the air2water model: guidelines, challenges, and future perspectives, *Advances in Oceanography and Limnology*, 7, 36-50, doi:10.4081/aiol.2016.5791, 2016.
- Piccolroaz, S., Woolway, R. I., and Merchant, C. J.: Global reconstruction of twentieth century lake surface water temperature reveals different warming trends depending on the climatic zone, *Clim. Change*, 160, 427-442, doi:10.1007/s10584-020-02663-z, 2020.
- Prats, J., Reynaud, N., Rebiere, D., Peroux, T., Tormos, T., and Danis, P. A.: LakeSST: Lake Skin Surface Temperature in French inland water bodies for 1999-2016 from Landsat archives, *Earth Syst. Sci. Data*, 10, 727-743, doi:10.5194/essd-10-727-2018, 2018.
- Prats, J., and Danis, P. A.: An epilimnion and hypolimnion temperature model based on air temperature and lake characteristics, *Knowl. Manag. Aquat. Ecosyst.*, 24, doi:10.1051/kmae/2019001, 2019.
- Prowse, T., Alfredsen, K., Beltaos, S., Bonsal, B. R., Bowden, W. B., Duguay, C. R., Korhola, A., Mcnamara, J., Vincent, W. F., and Vuglinsky, V.: Effects of Changes in Arctic Lake and River Ice, *Ambio*, 40, 63-74, doi:10.1007/s13280-011-0217-6, 2011.
- Rahel, F. J., and Olden, J. D.: Assessing the effects of climate change on aquatic invasive species, *Conserv. Biol.*, 22, 521-533, doi:10.1111/j.1523-1739.2008.00950.x, 2008.
- Reinart, A., and Reinhold, M.: Mapping surface temperature in large lakes with MODIS data, *Remote Sens. Environ.*, 112, 603-611, doi:10.1016/j.rse.2007.05.015, 2008.
- Schindler, D. W.: The cumulative effects of climate warming and other human stresses on Canadian freshwaters in the new millennium, *Can. J. Fish. Aquat. Sci.*, 58, 18-29, doi:10.1139/cjfas-58-1-18, 2001.
- Schmid, M., and Koster, O.: Excess warming of a Central European lake driven by solar brightening, *Water Resources Research*, 52, 8103-8116, doi:10.1002/2016wr018651, 2016.
- Schneider, P., and Hook, S. J.: Space observations of inland water bodies show rapid surface warming since 1985, *Geophys. Res. Lett.*, 37, 5, doi:10.1029/2010gl045059, 2010.
- Sharma, S., Walker, S. C., and Jackson, D. A.: Empirical modelling of lake water-temperature relationships: a comparison of approaches, *Freshwater Biology*, 53, 897-911, doi:10.1111/j.1365-2427.2008.01943.x, 2008.
- Sharma, S., Gray, D. K., Read, J. S., O'Reilly, C. M., Schneider, P., Quadrat, A., Gries, C., Stefanoff, S., Hampton, S. E., Hook, S., Lenters, J. D., Livingstone, D. M., McIntyre, P. B., Adrian, R., Allan, M. G., Anneville, O., Arvola, L., Austin, J., Bailey, J., Baron, J. S., Brookes, J., Chen, Y., Daly, R., Dokulil, M., Dong, B., Ewing, K., de Eyto, E., Hamilton, D., Havens, K., Haydon, S., Hetzenauer, H., Heneberry, J., Hetherington, A. L., Higgins, S. N., Hixson, E., Izmet'eva, L. R., Jones, B. M., Kangur, K., Kasprzak, P., Koster, O., Kraemer, B. M., Kumagai, M., Kuusisto, E., Leshkevich, G., May, L., MacIntyre, S., Mueller-Navarra, D., Naumenko, M., Noges, P., Noges, T., Niederhauser, P., North, R. P., Paterson, A. M., Plisnier, P.-D., Rigosi, A., Rimmer, A., Rogora, M., Rudstam, L., Rusak, J. A., Salmaso, N., Samal, N. R., Schindler, D. E., Schladow, G., Schmidt, S. R., Schultz, T., Silow, E. A., Straile, D., Teubner, K., Verburg, P., Voutilainen, A., Watkinson, A., Weyhenmeyer,

- 370 G. A., Williamson, C. E., and Woo, K. H.: A global database of lake surface temperatures collected by in situ and satellite methods from 1985-2009, *Scientific Data*, 2, doi:10.1038/sdata.2015.8, 2015.
- Song, K., Wang, M., Du, J., Yuan, Y., Ma, J., Wang, M., and Mu, G.: Spatiotemporal Variations of Lake Surface Temperature across the Tibetan Plateau Using MODIS LST Product, *Remote Sensing*, doi:8, 10.3390/rs8100854, 2016.
- Stepanenko, V., Mammarella, I., Ojala, A., Miettinen, H., Lykosov, V., and Vesala, T.: LAKE 2.0: a model for temperature, methane, carbon dioxide and oxygen dynamics in lakes, *Geoscientific Model Development*, 9, 1977-2006, doi:10.5194/gmd-9-1977-2016, 2016.
- 375 Takacs, K., Kern, Z., and Pasztor, L.: Long-term ice phenology records from eastern-central Europe, *Earth Syst. Sci. Data*, 10, 391-404, doi:10.5194/essd-10-391-2018, 2018.
- Tian, B. S., Li, Z., Engram, M. J., Niu, F. J., Tang, P. P., Zou, P. F., and Xu, J.: Characterizing C-band backscattering from thermokarst lake ice on the Qinghai-Tibet Plateau, *ISPRS-J. Photogramm. Remote Sens.*, 104, 63-76, doi:10.1016/j.isprsjprs.2015.02.014, 2015.
- 380 Toffolon, M., Piccolroaz, S., Majone, B., Soja, A. M., Peeters, F., Schmid, M., and Wuest, A.: Prediction of surface temperature in lakes with different morphology using air temperature, *Limnol. Oceanogr.*, 59, 2185-2202, doi:10.4319/lo.2014.59.6.2185, 2014.
- 385 Torbick, N., Ziniti, B., Wu, S., and Linder, E.: Spatiotemporal Lake Skin Summer Temperature Trends in the Northeast United States, *Earth Interact.*, 20, 1-21, doi:10.1175/ei-d-16-0015.1, 2016.
- Wan, Z.: Collection-6 MODIS land surface temperature products users' guide. ICESSE, University of California, Santa Barbara, 2013.
- Wan, W., Li, H., Xie, H., Hong, Y., Long, D., Zhao, L., Han, Z., Cui, Y., Liu, B., and Wang, C.: A comprehensive data set of lake surface water temperature over the Tibetan Plateau derived from MODIS LST products 2001-2015, *Scientific Data*, 4, 170095, doi:10.1038/sdata.2017.95, 2017.
- 390 Wang, M., and Hou, J.: Monitoring data on lake water temperature in Bangong Co and Dagze Co (2012-2013). National Tibetan Plateau Data Center, doi:10.11888/Hydrology.tpe.249431.db, 2018.
- Wang, S. M., and Dou, H. S.: Records of lakes in China, Beijing: Science Press, 342-483 pp., 1998.
- 395 Webb, M. S.: Surface temperatures of Lake Erie, *Water Resour. Res.*, 10(2), 199– 210. doi:10.1029/WR010i002p00199, 1974.
- Williamson, C. E., Saros, J. E., and Schindler, D. W.: Climate Change Sentinels of Change, *Science*, 323, 887-888, doi:10.1126/science.1169443, 2009.
- Woolway, R. I., and Merchant, C. J.: Amplified surface temperature response of cold, deep lakes to inter-annual air temperature variability, *Sci Rep*, 7, 8, doi:10.1038/s41598-017-04058-0, 2017.
- 400 Wu, Y., and Lei, L.: Water level variation of Inland lakes on the southeastern of Tibetan Plateau in 1972-2012, *Acta Geographica Sinica*, 69, 993-1001, doi:10.11821/dlxb201407011, 2014.

Yao, T., Wu, F., Ding, L., Sun, J., Zhu, L., Piao, S., Deng, T., Ni, X., Zheng, H., and Ouyang, H.: Multispherical interactions and their effects on the Tibetan Plateau's earth system: a review of the recent researches, National Science Review, 2, 468-488, doi:10.1093/nsr/nwv070, 2015.

405 Zhang, G. Q., Yao, T. D., Xie, H. J., Qin, J., Ye, Q. H., Dai, Y. F., and Guo, R. F.: Estimating surface temperature changes of lakes in the Tibetan Plateau using MODIS LST data, J. Geophys. Res.-Atmos., 119, 8552-8567, doi:10.1002/2014jd021615, 2014.

Table 1 Data descriptions.

	Data	Description	Period
	Lake boundary	Boundaries of lakes in the format of ESRI shapefile	-
	LakeInfo	Properties of lakes in the format of csv	-
Daily LSWT	MOD11A1_DT	Lake surface temperature derived from MOD11A1 daytime products.	2000–2017
	MOD11A1_NT	Lake surface temperature derived from MOD11A1 nighttime products.	2000–2017
	MOD11A1_DM	Mean of MOD11A1_DT and MOD11A1_NT.	2000–2017
	Air2Water_DM	Model-based daily lake surface water temperature.	1978–2017

410

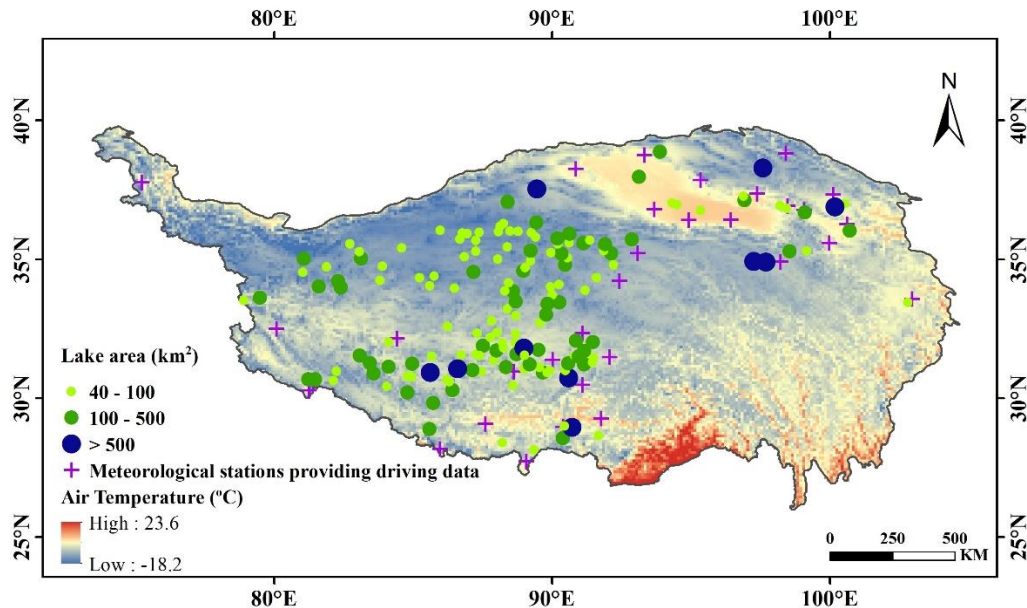
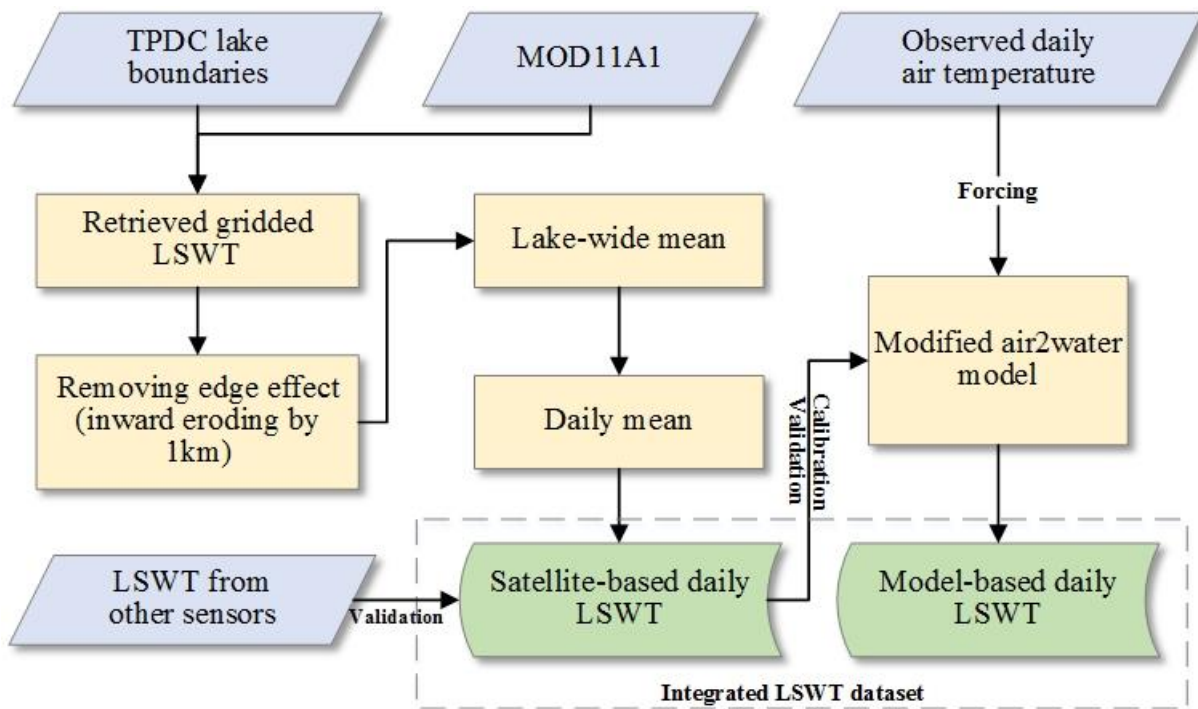


Figure 1: Locations of studied lakes in the Tibetan Plateau.



415

Figure 2: Framework for integrating lake surface water temperature data.

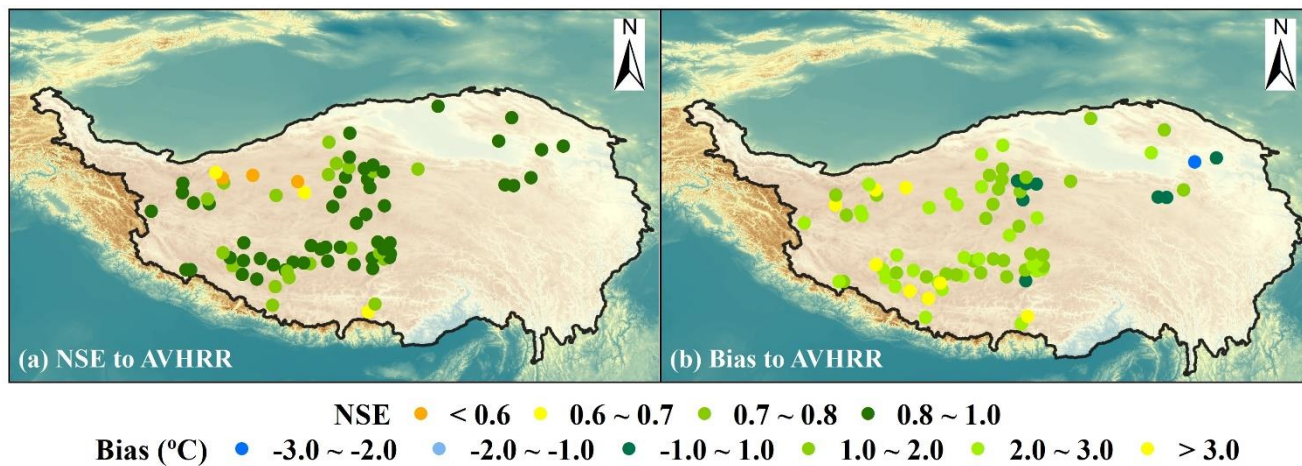
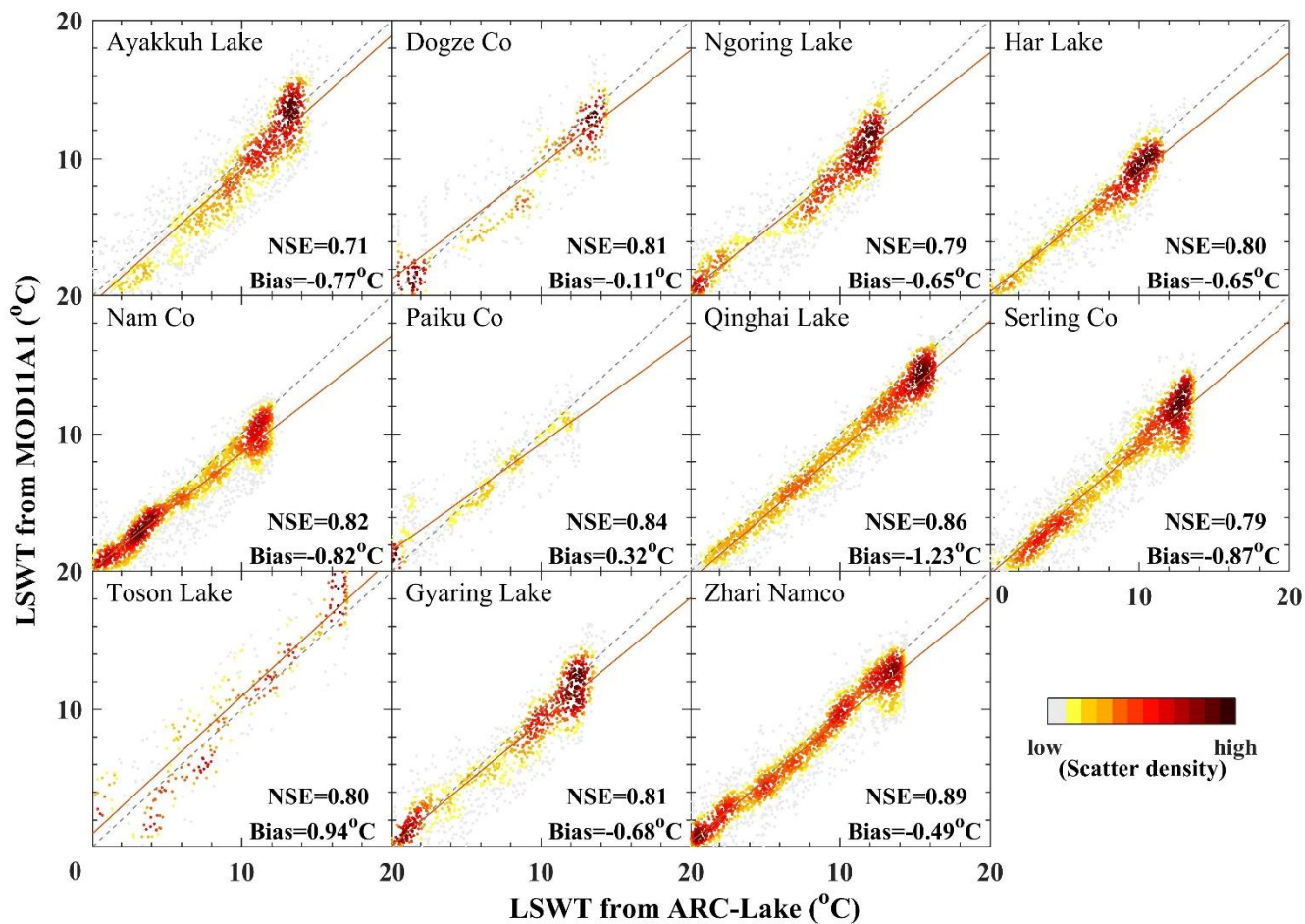
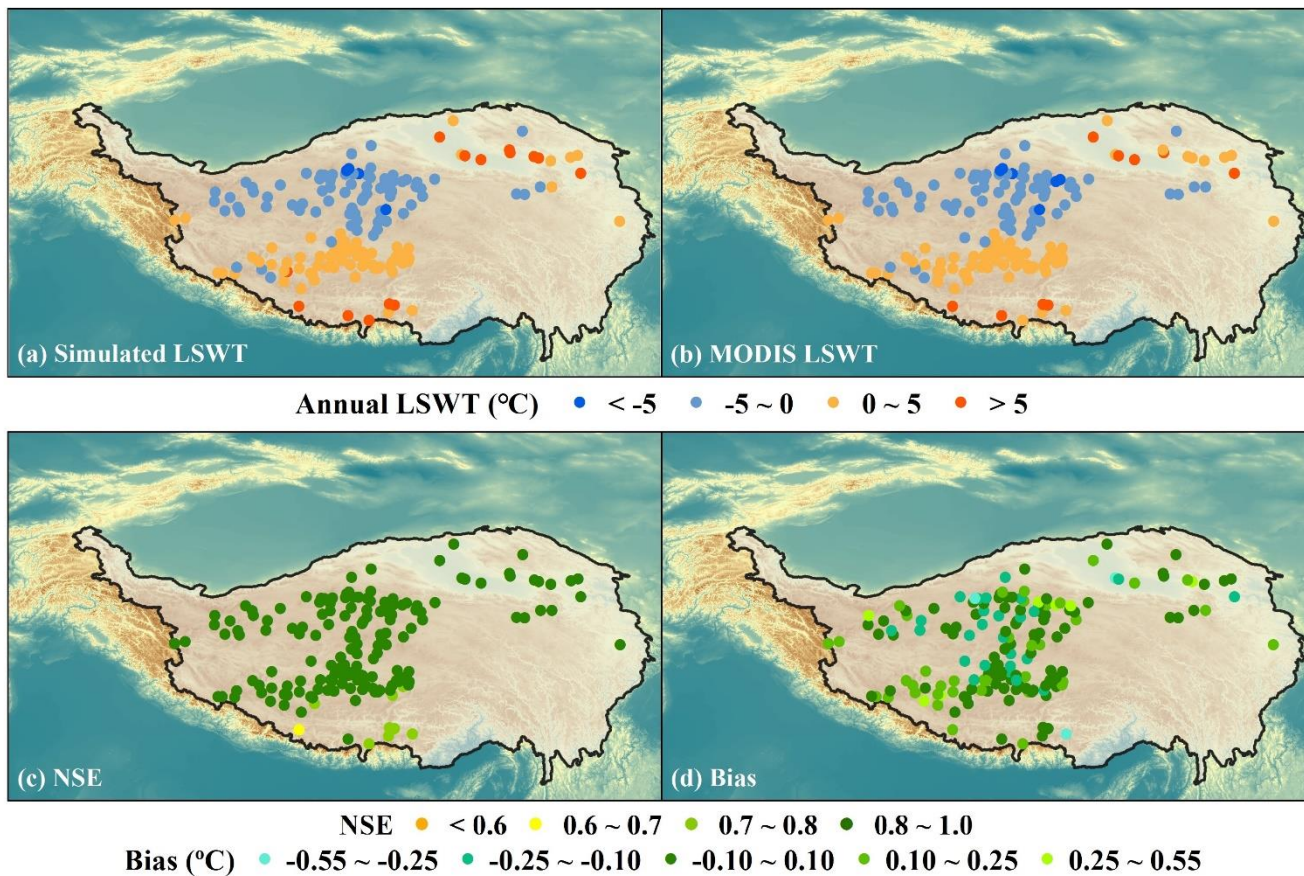


Figure 3: Comparison of LSWT from MOD11A1 and AVHRR LSWT for 77 lakes evaluated by NSE (a) and bias (b).

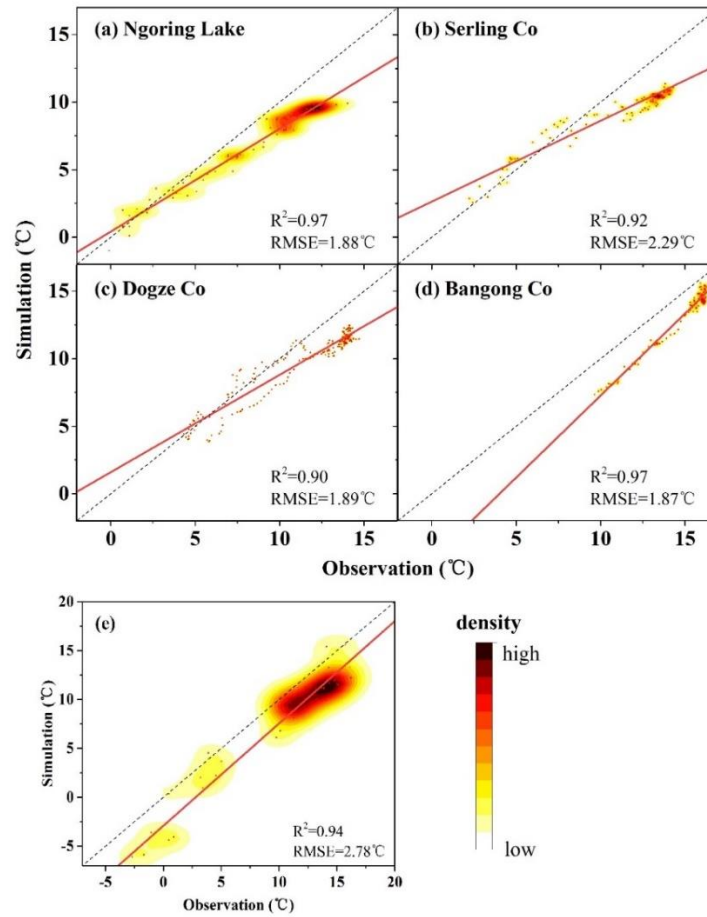


420

Figure 4: Comparison of LSWT from MOD11A1 and ARC-Lake for the period with LSWT>0°C. The dash line is the 1:1 line, the solid line is the linear regression line.



425 **Figure 5:** Spatial comparison between MOD11A1-based (a) and reconstructed (b) annual mean LSWT and spatial distribution of model performance evaluated by NSE (c) and bias (d).



430 **Figure 6** Validation of modeling results against *in-situ* observation summarized in Table S1: (a)-(d) is the temporal validation respectively for the 4 lakes with sequential observation; (e) is the spatial validation for the 41 lakes with sporadic observation. The solid lines are the regression lines. The dashed lines are the 1:1 lines.

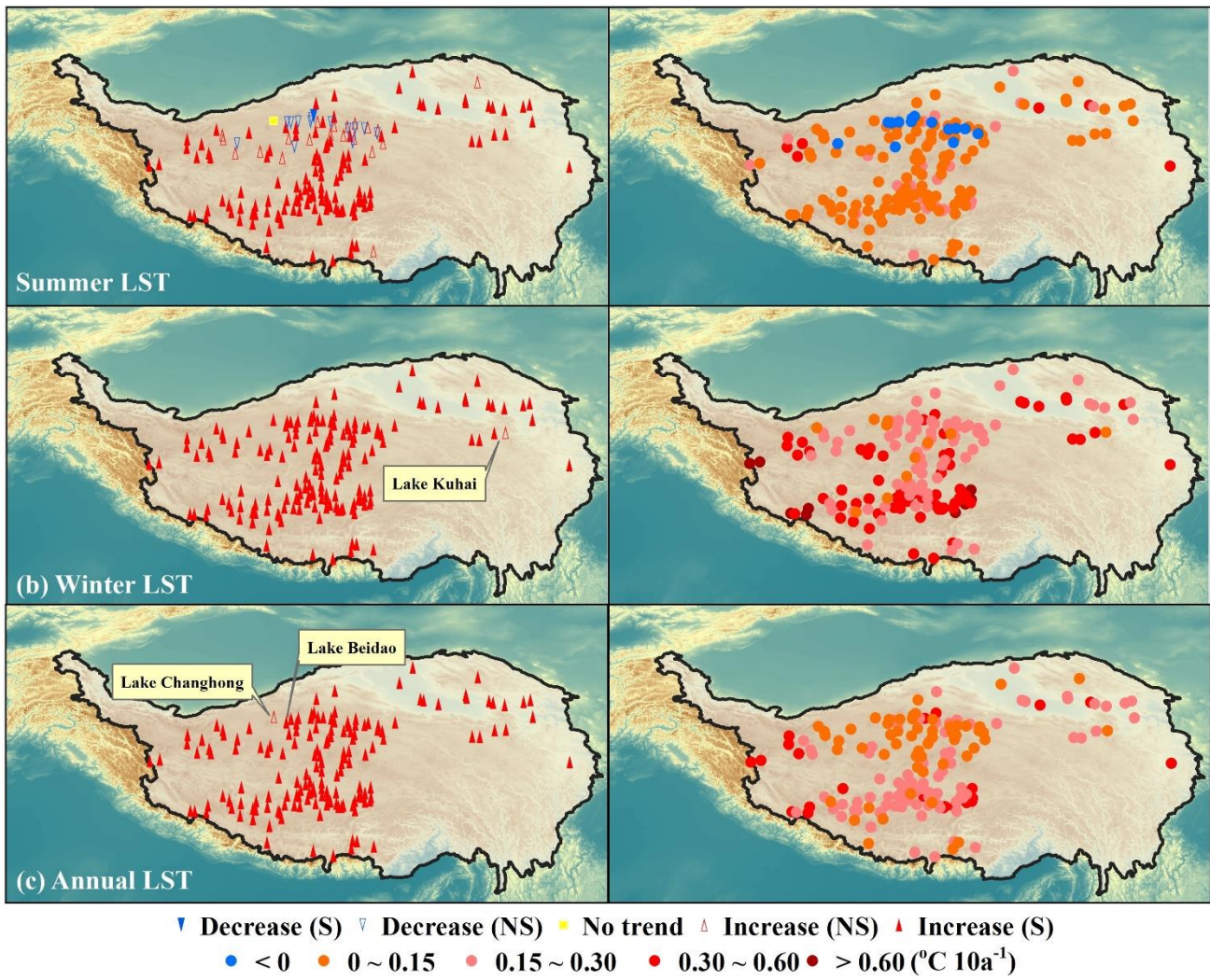


Figure 7: Long-term trends of summer (Jun-Aug), winter (Dec-Feb) and annual LSWT during 1978–2017.