

# Open access to regional geoid models: the International Service for the Geoid

Mirko Reguzzoni<sup>1</sup>, Daniela Carrion<sup>1</sup>, Carlo Iapige De Gaetani<sup>1</sup>, Alberta Albertella<sup>1</sup>, Lorenzo Rossi<sup>1</sup>,  
Giovanna Sona<sup>1</sup>, Khulan Batsukh<sup>1</sup>, Juan Fernando Toro Herrera<sup>1</sup>, Kirsten Elger<sup>2</sup>, Riccardo Barzaghi<sup>1</sup>,  
5 Fernando Sansó<sup>1</sup>

<sup>1</sup>International Service for the Geoid, Department of Civil and Environmental Engineering, Politecnico di Milano, Milan, 20133, Italy

<sup>2</sup>GFZ German Research Centre for Geosciences, Telegrafenberg, 14473, Potsdam, Germany

10

*Correspondence to:* isg@polimi.it

**Abstract.** The International Service for the Geoid (ISG, <https://www.isgeoid.polimi.it/>) provides free access to a dedicated and comprehensive repository of geoid models through its website. In the archive, both the latest releases of the most important and well-known geoid models, as well as less recent or less known ones, are freely available, giving to the users a wide range  
15 of possible applications to perform analyses on the evolution of the geoid computation research field. ISG is an official service of the International Association of Geodesy (IAG), under the umbrella of the International Gravity Field Service (IGFS). Its main tasks are collecting, analysing and redistributing local, regional and continental geoid models and providing technical support to people involved in geoid-related topics for both educational and research purposes. In the framework of its activities, ISG performs research taking advantage of its archive and organizes seminars and specific training courses on geoid  
20 determination, supporting students and researchers in geodesy as well as distributing training material on the use of the most common algorithms for geoid estimation. This paper aims at describing the data and services, including the newly implemented DOI Service for geoid models (<https://dataservices.gfz-potsdam.de/portal/?fq=subject:isg>), and showing the added value of the ISG archive of geoid models for the scientific community and technicians, like engineers and surveyors ([https://www.isgeoid.polimi.it/Geoid/reg\\_list.html](https://www.isgeoid.polimi.it/Geoid/reg_list.html)).

## 25 1 Introduction

The geoid, an equipotential surface of the Earth gravity field (Heiskanen and Moritz, 1967, Sansò and Sideris, 2013) has important applications in engineering for the definition of physical heights (Sansò et al., 2019), for example to compute them from ellipsoidal heights observed by GNSS techniques, and in geosciences, for example to determine the ocean geostrophic currents (Bingham et al., 2008, Knudsen et al., 2011). Because of its definition, the geoid is naturally modelled as a surface at  
30 a global level, typically through a truncated spherical harmonic expansion. The use of base functions on a spherical domain is justified by the fact that the geoid undulation is an anomalous quantity with respect to a given reference ellipsoid, while the

truncation of the series expansion depends on the spatial resolution of the model, e.g. a maximum spherical harmonic degree of 360 means an angular resolution of about 30 arc-minutes. The coefficients of this spherical harmonic expansion, representing a global geopotential model, have been estimated since the mid of the last century, especially exploiting satellite techniques  
35 (Merson and King-Hele, 1958, Barzaghi et al, 2015a), such as satellite orbit tracking and radar altimetry. With the advent of the new century, dedicated satellite gravity missions, i.e. CHAMP, GRACE and GOCE, were launched, significantly improving the knowledge of the gravity field. In this framework, the need of open accessing global models estimated by different research groups with different techniques led to the establishment of the International Centre for Global Earth Models (ICGEM) (Ince et al., 2019), an official International Association of Geodesy (IAG) service with the aim of distributing global  
40 models and also providing computational and visualization online tools.

However, global models from dedicated satellite missions are limited in terms of spatial resolution due to the dampening of the gravity signal with the orbital height (Pail et al., 2010, Pail et al., 2011). The use of ground gravity data allows to increase the global model spatial resolution but, as a consequence of the inhomogeneous spatial distribution of these data (Pavlis et al., 2012), a certain level of regularization is required to compute the coefficients of global base functions. This regularization can  
45 affect the quality of the geoid estimation also in areas where data spatial density is higher. For these reasons, and also for historical reasons related to the way in which the heights and the gravity data were observed, each country usually has its own geoid model. Biases are typically present between geoids of neighbouring countries, accounting for the different used conventions, e.g. the different reference tide gauge (Rummel and Teunissen, 1988, Sansò and Usai, 1995, Barzaghi et al., 2015b). These regional/local geoids can describe high frequency features that are not generally included into global models,  
50 unless considering an ultra-high maximum spherical harmonic degree. However, this would imply a strong numerical regularization when computing spherical harmonic coefficients, because the high-resolution information is not homogeneously available at a global scale.

It is worth to notice that according to the Molodensky theory the height anomaly, i.e. the separation between the telluroid and the topography, is computed instead of the geoid (Sansò et al., 2019). The height anomaly can be converted to the geoid  
55 undulation, e.g. by using the Bouguer correction (Heiskanen and Moritz, 1967) or can be directly adopted as the height reference surface. In this case, the quasi-geoid is considered, that is the height anomaly mapped on the ellipsoid, and the national height systems are based on normal height instead of orthometric height. For the sake of simplicity, we will refer to both as geoid models hereafter, apart when this distinction is strictly required.

Regional geoid models are typically given as point-wise values over geographical grids or over sparse points (Forsberg and  
60 Tscherning, 2008). Like in the case of global models, there is a strong need from the scientific community, but also from the civil society for engineering applications, to access regional geoid models. In the framework of IAG, the International Service for the Geoid (ISG) has the task of providing an open access to such information through the establishment and the maintenance of a geoid repository.

Regional geoid models are mainly used for height conversion from ellipsoidal heights to orthometric or normal heights, or  
65 vice versa (Sansò et al., 2019). The models stored in the geoid repository can be further used for cross-validation, for

comparison with global models and, in general, for providing alternative solutions to the scientific community, different from the official ones that are typically released by national agencies. To reach these objectives, ISG developed a specific website with a geographic database.

70 The geoids archived by ISG correspond to countries or regions and data can be accessed via a list or by selecting them on a map. The repository is under the process of being implemented through a database in the framework of a web-GIS. To provide interoperable and reusable models, ISG is focussing on the provision of clear and complete metadata (Chan and Zeng, 2006, Longhorn, 2005) and the use of open, standardized and self-explanatory data formats (Cerri and Fuggetta, 2007).

The purpose of this paper is to introduce the reader to the service, by quickly revising the main steps of its history and its activities performed inside the geodetic community (Section 2). Section 3 focuses on the ISG services: (1) the geoid repository, 75 explaining its structure and current status, the data formats, with the description of the provided metadata, (2) the database indexing and DOI service, (3) the available height conversion online service and (4) the schools on the geoid determination. Finally, some examples of possible assessments exploiting the available models, implementing comparisons, and computing statistics are provided in Section 4. The paper closes with some general considerations and future perspectives of the service.

## **2 ISG, a service of the International Association of Geodesy**

80 ISG is an official service of IAG. It was founded in 1992 as International Geoid Service (IGeS) with the aim to be one of the operative arms of the International Geoid Commission (IGeC). The service is provided by the main centre at Politecnico di Milano and by individual scientists. ISG activities are in the framework of the International Gravity Field Service (IGFS), which includes other research centres and services: BGI (Bureau Gravimetrique International, France), ICGEM (International Centre for Global Earth Models, Germany), COST-G (International Combination Service for Time-variable Gravity Fields, 85 Switzerland), IDEMS (International Digital Elevation Model Service, USA), IGETS (International Geodynamics and Earth Tide Service, France).

The main tasks and activities of ISG are:

- to collect geoid estimates worldwide, validate them when possible, and disseminate them to users. Other auxiliary data, like global gravity models, useful for the geoid determination, may also be collected by ISG, without 90 redistributing them if they are already provided by other IAG services. Since summer 2020, ISG is offering to assign digital object identifiers (DOI) to their geoid models. This DOI service has been established in collaboration with GFZ Data Services and allows geoid models being cited in publications (e.g. Barzaghi et. al, 2020a and b);
- to collect, test and, when allowed, distribute software for the geoid determination;
- to conduct research on methods for the geoid determination, also defining optimal procedures for merging the 95 available data and models;
- to organize international schools on geoid determination addressing both theoretical and practical topics, possibly every two years. During the schools, students are trained in the use of the relevant software for geoid computation;

- to support agencies or scientists in computing local and regional geoid models, especially in developing countries, also organizing special training courses;
- 100 • to disseminate training material and software on geoid computation, e.g. lecture notes of the schools;
- to issue the Newton’s Bulletin, which has a technical and applied nature, collecting papers and reports on gravity and geoid;
- to establish and update a website to present the service activities, show and distribute the geoid models, software and publications, announce news and organize international schools on geoid determination; the geoid model distribution is also carried out via the catalogue of GFZ Data Services for DOI-referenced models only;
- 105 • to provide users with online services through the website, like the height conversion service exploiting any of the publicly available geoid models in the geoid repository (see Section 3.2).

### 3 ISG Services

The main services offered by ISG are the geoid repository, the database indexing and DOI service, the height conversion online service and the schools on the geoid determination. The first ones are data-oriented, while the latter is for educational purposes.

110

#### 3.1 The ISG geoid repository

ISG manages and preserves an openly accessible repository of regional, national and continental geoid models at a worldwide scale. The repository aims at storing and redistributing geoid models in a standardised data format, providing also ancillary information useful for gravity related analysis. Most models can be freely downloaded, some of them require the author’s permission to be accessible and few are private and cannot be distributed. Consequently, they are classified as public, on-demand or private, respectively. The ISG geoid repository currently<sup>1</sup> stores 226 geoid models (158 gravimetric models, i.e. based on gravity data only, 8 geometric models, i.e. based on GPS/levelling data and 60 hybrid models, i.e. based on both gravity and GPS/levelling data) under different policies (168 public, 21 on-demand, and 37 private). The repository is visited by about 500 worldwide users per month. The coverage area is almost worldwide, with resolution grids up to 0.5 arc-minutes as shown in Fig. 1 (in log10 scale).

115

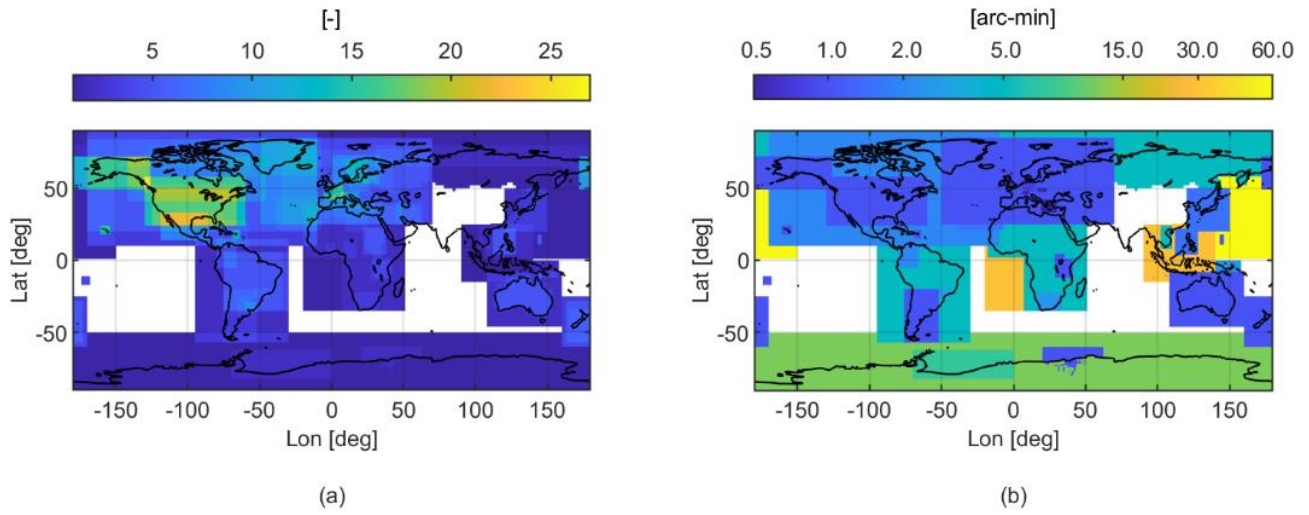
120

Particular attention is devoted to metadata and data interoperability. When stored, the geoids are collected both in the format provided by the owners and in ISG format, a standardized ASCII format developed on purpose. Details on this format will be given in the next subsection. Moreover, for each geoid, metadata are collected and archived, like the names of the authors, the publication year of the model, key reference publication(s) and a brief description on the computational method of the model. These pieces of information are then published on the website through the model-related webpages. An example of a model landing page is shown in Fig. 2.

125

---

<sup>1</sup> These statistics are based on the repository status on 10<sup>th</sup> November 2020



**Figure 1. Geoid repository: (a) number of available geoid models covering the same area, blank means missing data; (b) spatial resolution of the grid geoid models available at ISG. Colour bars show the highest spatial resolution available per location, log<sub>10</sub> scale, units in arc-minutes.**

130

**ISG**  
International Service for the Geoid

PRESENTATION NEWS PROJECTS SERVICES NEWTON'S BULLETIN CONTACTS

**Services - Geoid Repository**  
Regional Models

## Colorado - USA (CoIWLSC2020)

Authors: R. Barzaghi, D. Carrion, Ö. Koç Created: 2020 Resp: R. Barzaghi  
Status: PUBLIC Licence: CC BY 4.0

**Description:**  
The CoIWLSC2020 quasi-geoid and geoid models are gravimetric models and have been computed by the Department of Civil and Environmental Engineering, Politecnico di Milano. The models have been computed in the frame of the International Association of Geodesy Joint Working Group 2.2.2 "The 1 cm geoid experiment" and the so called "Colorado experiment". The area covered by the models is 25.5°E ± longitude ± 256.5°E, 36.5°N ± latitude ± 38°N with a grid spacing of 2' in both latitude and in longitude. The computation is based on the remove-compute-restore technique with XGM2006 being used as a reference field. The topographic effects were treated using a Residual Terrain Correction (RTC) by solving the spectral filter problem of RTC using Earth2014 and ERTM2160 models. The input gravity data include terrestrial and airborne data combined using Least-Squares Collocation (LSC). The final estimation was carried out using Windowed LSC (WLSC). The mean accuracy of the geoid models, when compared against GSVS17 GPS-leveling, is at the 2.4-2.8 cm level.

**Model Citations:**  
R. Barzaghi, D. Carrion, Ö. Koç (2020): The PolIM quasi-geoid based on windowed Least-Squares Collocation for the Colorado Experiment. CoIWLSC2020. V. 1.0. GFZ Data Services. <https://doi.org/10.5880/ig.2020.001>  
R. Barzaghi, D. Carrion, Ö. Koç (2020): The PolIM geoid based on windowed Least-Squares Collocation for the Colorado Experiment. CoIWLSC2020. V. 1.0. GFZ Data Services. <https://doi.org/10.5880/ig.2020.002>

**References:**  
V.N. Grigoradis, G.S. Vergos, R. Barzaghi, D. Carrion, Ö. Koç (2020). Collocation and FFT-based geoid estimation within the Colorado 1 cm geoid experiment. *Journal of Geodesy*. Special Issue on Reference Systems in Physical Geodesy.

**Web of Science ID:**  
DRCIDATA2020022018150699

**DOI:**  
<https://doi.org/10.5880/ig.2020.001> (quasi-geoid in ISG format)  
<https://doi.org/10.5880/ig.2020.002> (geoid in ISG format)

Retrieve quasi-geoid Retrieve geoid Retrieve quasi-geoid ISG format Retrieve geoid ISG format Send email

© ISG at DICA Politecnico di Milano - P.za Leonardo da Vinci, 32 - 20133 MILANO (ITALY)  
ph. + 39.02.23996527 - FAX: +39.02.23996530 - e-mail: [isg@polimi.it](mailto:isg@polimi.it)

Search in ISG Website

Links:

- IAG - International Association of Geodesy
- IGFS - International Gravity Field Service
- BGI - International Gravimetric Bureau
- COST-G - Combination Service for Time-variable Gravity Fields
- ICGEM - International Centre for Global Earth Models
- IDEMS - International DEM Service
- IGETS - International Geodynamics and Earth Tide Service

DATA CITATION INDEX

doi

**Figure 2.** Example of a webpage describing a model stored in the geoid repository.

The importance and the scientific relevance of such service do not depend only on the amount and quality of available data but also on the completeness and clarity of the provided information. For this purpose, ISG provides geoid models in a format that has been designed to be easily understood and managed by the final users.

### 140 3.1.1 The ISG data format

The ISG format provides local/regional geoid/quasi-geoid models given as undulations with respect to a reference ellipsoid on a grid or sparse points. The file is in ASCII format with the extension .isg. The first version of the ISG ASCII format was released in 2015 and updated in 2018 (version 1.01). In July 2020, a major new release, version 2.0, was published, mainly introducing more metadata to better characterize the content of the file and also allowing to store sparse point data. All the  
145 new models will be published with version 2.0. In addition, before an already published model is assigned with a DOI, it will be transformed in ISG ASCII version 2.0.

Each individual data file consists of three sections: a) the optional comment section, starting at the beginning of the file and ending just before the keyword “begin\_of\_head”; b) the header section, starting with the keyword “begin\_of\_head” and ending with the keyword "end\_of\_head", which contains textual and numerical parameters; c) the data section, starting just after the  
150 keyword “end\_of\_head”, which contains the undulation values. To increase data interoperability, section (a) and (b) were designed with the same scheme of the .gfc file, distributed by ICGEM and providing global model coefficients (Ince et al., 2019).

In the comment section (a), three paragraphs are strongly recommended, the first one with the licence under which the data are distributed, the second one with the reference to cite when using the data, the third one indicating the data provider and the  
155 institution distributing the model.

In ISG format, the header section (b) is composed by structured metadata. It can be conceptually divided into three parts. The first contains textual metadata that are required to characterize the model, such as:

- the name of the model and the year of computation,
  - the type of the model (gravimetric, geometric or hybrid),
  - 160 • the classification between geoid and quasi-geoid,
  - the fact that the data are sparse or gridded, and in case the ordering of the gridded data,
  - the reference ellipsoid and datum, the reference frame, and the tidal system,
  - the fact that the coordinates are geodetic or projected and in case the type of projection,
  - the units of the undulation data and the coordinate units.
- 165 The second part contains numerical metadata that are mainly required to georeferencing the undulation values, such as
- the bounding box of the undulation dataset, i.e. minimum and maximum coordinates,
  - the grid step and the number of rows and columns if the data are gridded (the number of rows can be used in sparse data to specify the number of points),
  - the no-data value for missing points inside the grid structure.

170 Finally, the third part contains information about the file, such as the creation date and the format version. Metadata and their keywords depend on the format version. The file format specifications for all the possible versions are available at a dedicated page on the ISG website ([https://www.isgeoid.polimi.it/Geoid/format\\_specs.html](https://www.isgeoid.polimi.it/Geoid/format_specs.html)).

The data section was originally developed to contain the gridded undulation values, but from the format version 2.0 it is also possible to store sparse data by providing the point coordinates along with the undulation values. In case of gridded data, the point coordinates are defined in the header section and the undulation values are always stored row by row, being the default ordering from North to South, each row going from West to East.

### 3.2 The ISG database indexing and DOI service

The sharing of reliable, citable and well-described research data are key elements for Open Science. The European Union is raising the attention to the importance of data sharing and metadata through actions, policies and directives, such as INSPIRE or the “European legislation on open data and the re-use of public sector information” (EU Open Data Directive). In addition, the new Horizon Europe programme, which is about to start, is requiring not only the open access to research papers but also the open access to the data. To effectively archive, discover and access data, it is crucial to prepare and store complete metadata and to have access to well-known archives with a stable link. In addition, to grant proper credit to research authors, it is very important to allow for the data citation as well. Assigning Digital Object Identifiers (DOI) to research data is an important instrument for this and best practice for FAIR Sharing Data (e.g. Fenner et al., 2019, Hodson et al., 2018, Wilkinson et al., 2016). Datasets with assigned DOIs are fully citable in scholarly literature that enables tracking of data usage via citation metrics and provides credit for researchers and institutions.

For these reasons, ISG has established agreements with (1) Clarivate’s the Data Citation Index™ (<https://clarivate.com/webofsciencegroup/solutions/webofscience-data-citation-index/>) and (2) with GFZ Data Services (<https://dataservices.gfz-potsdam.de/portal/>), the research data repository for the Geosciences domain, hosted at GFZ German Research Centre for Geosciences (<https://www.gfz-potsdam.de/en/home/>).

#### 3.2.1 Data Citation Index

Clarivate’s “Data Citation Index™” serves as “single point of access to quality research data from global repositories across disciplines” that are “linked to literature articles in the Web of Science.™” (<https://clarivate.com/webofsciencegroup/solutions/webofscience-data-citation-index/>). Geoid models of ISG are indexed in the Data Citation Index and the accession number is indicated on the geoid model website (see lower left of Figure 3).

#### 3.2.2 DOI Service

Since summer 2020, ISG, in collaboration with GFZ Data Services, has extended its services by offering the assignment of DataCite DOIs to geoid models archived in the ISG geoid repository. This includes the generation and provision of standardised, machine-readable metadata following international standards (DataCite, ISO19115) that are complementary to



the disciplinary metadata already collected for ISG geoid models and openly accessible via a standard application programming interface (API). An individual DOI is assigned to each geoid (or quasi-geoid) model by GFZ Data Services, which is also serving as an additional archive of the ISG repository. The agreed licence for geoid models is the Creative Commons Attribution 4.0 (CC BY 4.0) Licence. As already stated, the model data are converted to the ISG 2.0 format before the DOI assignment, thus including the model citation and licence information in the comment section of the file. Geoid models assigned with DOI can be additionally discovered via the catalogue of GFZ Data Services and via the repository machine-readable DOI landing pages that are embedding schema.org (https://schema.org/). To this aim, GFZ Data Services has created a new internal “datacentre” for ISG geoid models (https://dataservices.gfz-potsdam.de/portal/). The DOI landing pages at GFZ Data Services are closely cross-linked with the model pages at ISG, as well as with key articles or reports describing the geoid models. Different types of models, e.g. geoids and quasi-geoids, gravimetric and hybrid solutions, computed in the same framework are cross-referenced on the DOI landing pages and in the DataCite metadata of each model. The DOI links are also added to the model pages at ISG (see Figure 3).

**ISG Geoid Repository**

Services - Geoid Repository

Regional Models

### Colorado - USA (CoWLSC2020)

Authors: R. Barzaghi, D. Carrion, Ö. Koç Created: 2020 Revis: R. Barzaghi Status: PUBLIC License: CC BY 4.0

**Model Citations:**  
 R. Barzaghi, D. Carrion, Ö. Koç (2020). The PolMI quasi-geoid based on windowed Least-Squares Collocation for the Colorado Experiment. *CoWLSC2020*, V. 1.0. GFZ Data Services. <https://doi.org/10.5880/iscg.2020.001>  
 R. Barzaghi, D. Carrion, Ö. Koç (2020). The PolMI geoid based on windowed Least-Squares Collocation for the Colorado Experiment. *CoWLSC2020*, V. 1.0. GFZ Data Services. <https://doi.org/10.5880/iscg.2020.002>

**References:**  
 V.N. Gígoriadis, G.S. Vergos, R. Barzaghi, D. Carrion, Ö. Koç (2020). Collocation and FFT-based geoid estimation within the Colorado 1 cm geoid experiment. *Journal of Geodesy, Special Issue on Reference Systems in Physical Geodesy*.

**Web of Science ID:**  
 DRCI:DATA202022018150699

**DOI:**  
<https://doi.org/10.5880/iscg.2020.001> (quasi-geoid in ISG format)  
<https://doi.org/10.5880/iscg.2020.002> (geoid in ISG format)

**GFZ Data Services Data Catalogue**

Search (press ESC to close suggestions)

Spatial Filter Close Map

Filter global data

Current Selection (Link)

Colorado (ISO)

Found 14 datasets.

**ISG DOI Landing page**

The PolMI quasi-geoid based on windowed Least-Squares Collocation for the Colorado Experiment: CoWLSC2020

License: CC BY 4.0

**Files**

Model download  
 Model ISG webpage  
 License: CC BY 4.0

**Model Citations:**  
 R. Barzaghi, D. Carrion, Ö. Koç (2020). The PolMI quasi-geoid based on windowed Least-Squares Collocation for the Colorado Experiment. *CoWLSC2020*, V. 1.0. GFZ Data Services. <https://doi.org/10.5880/iscg.2020.001>  
 R. Barzaghi, D. Carrion, Ö. Koç (2020). The PolMI geoid based on windowed Least-Squares Collocation for the Colorado Experiment. *CoWLSC2020*, V. 1.0. GFZ Data Services. <https://doi.org/10.5880/iscg.2020.002>

**References:**  
 V.N. Gígoriadis, G.S. Vergos, R. Barzaghi, D. Carrion, Ö. Koç (2020). Collocation and FFT-based geoid estimation within the Colorado 1 cm geoid experiment. *Journal of Geodesy, Special Issue on Reference Systems in Physical Geodesy*.

**Web of Science ID:**  
 DRCI:DATA202022018150699

**DOI:**  
<https://doi.org/10.5880/iscg.2020.001> (quasi-geoid in ISG format)  
<https://doi.org/10.5880/iscg.2020.002> (geoid in ISG format)

**Figure 3: Overview on the relation between ISG and GFZ Data Services for DOI-referenced geoid models of the Colorado experiment (CoWLSC2020). This project includes a quasi-geoid model (Barzaghi et al., 2020a) and a geoid model (Barzaghi et al., 2020b). Both models can be accessed via the dedicated webpage in the ISG geoid repository (on**

the left) and via the DOI landing pages in the GFZ Data Services (on the right). The “File” section of the DOI landing page includes the links to the model file and the corresponding webpage in the ISG repository. On the other side, the ISG model webpage is enhanced with the recommended citations of the DOI-assigned models and the links to the DOI landing pages at GFZ Data Services. The arrows show the cross-references between the two webpages.

### 3.3 The ISG height conversion web-service

ISG offers a height conversion web-service to the users. They can provide the coordinates of one or more points (in the latter case through a CSV file containing three columns, namely latitude, longitude and height to be converted) and, after selecting the geoid model and the interpolation method, the web-service returns the conversion from ellipsoidal to orthometric height or vice versa. Once the user provides the point coordinates, only the geoid models containing at least one of these points are listed and can be selected by the user for the height conversion. This is possible by exploiting the model bounding box information that is available in the model file header as defined according to the ISG format.

As for the algorithmic point of view, the conversion is based on the formula  $H = h - N$ , relating the ellipsoidal height  $h$  and the orthometric height  $H$  through the geoid undulation  $N$ . Due to the fact that geoid models used by this service are given on a grid, the currently available interpolation methods are a bilinear interpolation among the four closest grid knots to the input point and the inverse distance weighting interpolation. Other interpolation methods will be made available in the future.

As for the software implementation point of view, the web-service is divided into front-end and back-end, the former providing a user interface and the latter performing the calculations. The front-end is the "visible" part of the application, it is implemented by using an HTML page and JavaScript. The HTML page contains a form with all the needed fields for the height conversion according to the web-service created on the back-end (see Figure 4). The interface is designed to change as the user interacts with the application and selects the different options (single or multiple point coordinates). There are also checks on the input file size and format when the user asks for the conversion of more than one point.

The screenshot shows the ISG website interface for the 'Height conversion' service. The header includes the ISG logo and navigation tabs. The main content area provides a form for converting height data from a CSV file, with options for interpolation and model selection. The footer contains contact details for the International Service for the Geoid (ISG) at the Politecnico di Milano.

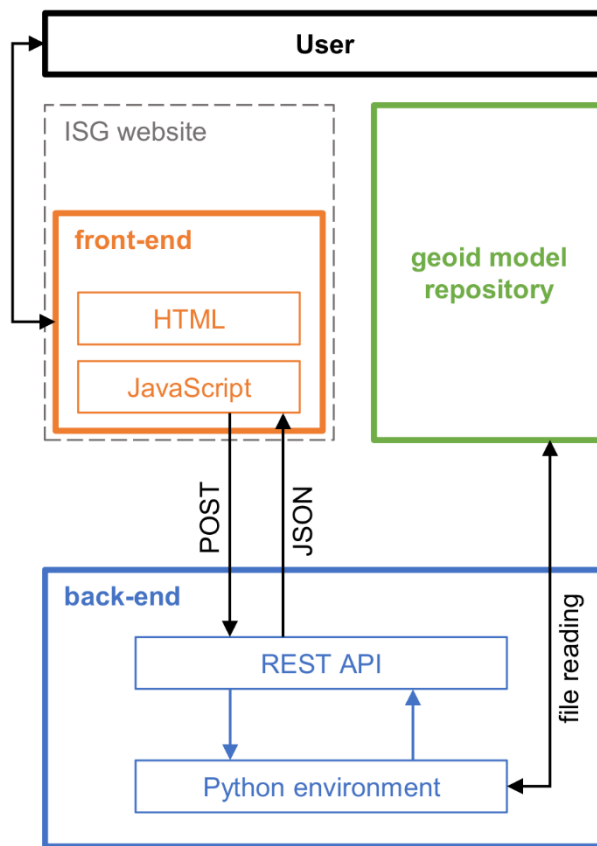
240

**Figure 4. Webpage to access the ISG height conversion web-service.**

The back-end is the core of the web-service, performing the required computation without increasing the burden of the front-end. In this way the web-service can be modified or updated without interfering with the front-end. In order to implement the back-end, a REST API (Representational State Transfer Application Programming Interface) was created in Django, a high-level Python web framework that allows performing mathematical calculations using Python with the NumPy library. Four different endpoints were created for the geoid model research and the height conversion, both for a single point and a set of points. A sketch of the logical structure of this web-service is provided in Figure 5.

All requests from the front-end to the back-end rely on the HTTP POST method, i.e. enclosing the data in the body of the request messages instead of storing it, while the answers from the back-end are transmitted through a JSON file, which is directly visualized in the HTML page.

250



**Figure 5. Logical structure of the height conversion web-service.**

### 3.4 Geoid schools

255 Geoid schools, i.e. the organisation and support of technical schools on geoid estimation and related topics, are the earliest and central educational task of ISG. Beginning with the first international school on “The determination and use of the geoid” (1994 in Milan), ISG’s geoid schools have become an international reference for geoid computation training and gravity field modelling. The general purpose of the full-week intensive geoid school is to prepare graduate students, young researchers, employees of national agencies and services or industry staff, for the computation and usage of gravimetric geoid models for scientific and technical applications in geodesy. The schools provide a good opportunity to familiarize with the latest developments in geoid determination and to improve international contacts and collaborations among scientists dealing with gravity field modelling. Theoretical lectures are followed by computer exercises using software that is also distributed by ISG. 260 The general frame of the lectures is the following:

- introduction to physical geodesy;
- 265 • computation and use of high degree and ultra-high degree geopotential models;
- geoid computation using Stokes’ integral and collocation;

- terrain effects in geoid estimation;
- Fast Fourier Transform (FFT) techniques in geodesy;
- seminars on specific topics depending on the research fields of the guest tutors.

270 Lecture notes of the courses are distributed to the participants, as well as the required software and the exercises. Such material can be also provided upon request through the ISG website. Since 1994, 12 editions of the geoid school have been organized, held in 10 countries and attended by 340 people (see Table 1). The next edition was scheduled in 2020, but it was postponed because of the Covid-19 pandemic.

275 **Table 1. List of the geoid schools organized by ISG since its foundation.**

Location	Date	Attendees
Mongolian University of Science and Technology, Ulaanbaatar (MNG)	6-10/06, 2016	30
Universidad Técnica Particular de Loja, Loja (ECU)	7-11/10, 2013	15
Research Institute Elektropribor, S. Petersburg (RUS)	28/06 – 2/07, 2010	15
National University of La Plata, La Plata (ARG)	7-11/09, 2009	23
Politecnico di Milano, Como Campus, Como (ITA)	15-19/09, 2008	25
Niels Bohr Institute, University of Copenhagen, Copenhagen (DNK)	19-23/06, 2006	24
Budapest University of Technology and Economics, Budapest (HUN)	31/01 – 5/02, 2005	49
University of Thessaloniki, Thessaloniki (GRC)	30/08 – 5/09, 2002	30
Department of Survey and Mapping Malaysia, Johor - Bahru (MYS)	21-25/02, 2000	41
Politecnico di Milano, Milan (ITA)	15-19/02, 1999	23
Instituto Brasileiro de Geografia e Estatística, Rio de Janeiro (BRA)	10-16/09, 1997	31
Politecnico di Milano, Milan (ITA)	10-14/10, 1994	34

Beyond the international geoid schools, also ad-hoc training periods are carried out by ISG in order to support foreign institutions and scientists in the field of geoid computation.

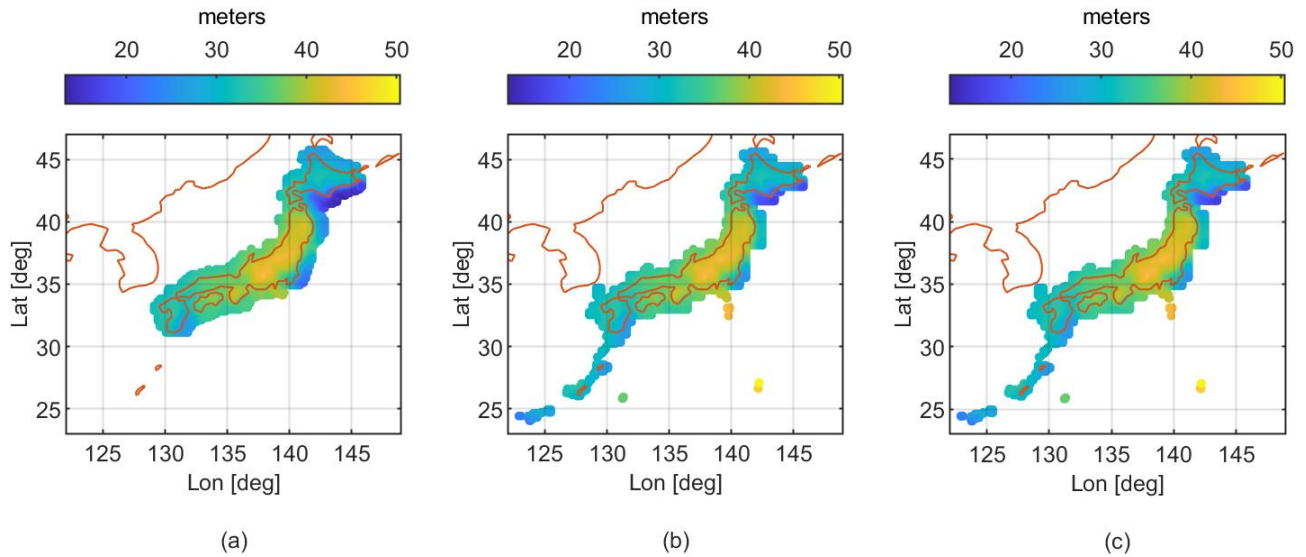
#### 4 Geoid comparative analyses based on the ISG repository

280 Relative comparisons can be carried out between the available geoids stored in the ISG repository. Such comparisons can reveal useful information, like possible mismatches between estimated geoids, for example when two models referring to the same area are computed at different epochs or with different techniques or published by different authors. Additionally, local or regional models can be compared with global gravitational models. In the following, examples of such kind of relative assessments are described.

##### 285 4.1 Comparison of local geoid models over the same area

As an example of evolution over time, the Japanese geoid can be considered. The ISG geoids repository collected several versions of Japanese national geoids computed by the Geographical Survey Institute. Among them, the group of hybrid geoids published in 1996, 2000 and 2011 can be compared to evaluate their evolution over time. The first geoid is GSIGEO96 (Fukuda

et al., 1997). It is provided on a 3'×3' grid and it is referred to the GRS80 ellipsoid in the ITRF89 frame (Fig. 6a). It has been  
 290 computed by fitting the JGEOID93 gravimetric geoid model to the 806 sites of the nationwide GPS/levelling network via Least  
 Squares Collocation (LSC). The second geoid, named GSIGEO2000 (Kuroishi, 2000, Fig. 6b), is provided on a 1'×1.5' grid  
 and it is referred to the GRS80 ellipsoid in the ITRF94 frame at epoch 1997.0 (Fig. 6b), i.e. the Japanese Geodetic Datum 2000  
 (JGD2000). It has been computed by fitting the JGEOID2000 gravimetric geoid model to the nationwide network of  
 GPS/levelling data via LSC. The third geoid is the GSIGEO2011 (Miyahara et al., 2014). Again, this model is provided on a  
 295 1'×1.5' grid and it is referred to the GRS80 ellipsoid in the ITRF94 frame at epoch 1997.0 (Fig. 6c), i.e. the Japanese Geodetic  
 Datum 2000 (JGD2000). In this case, it has been computed by fitting the JGEOID2008 gravimetric geoid model to  
 GNSS/levelling data at 971 sites (786 GEONET stations, 156 benchmarks and 29 tidal stations) via LSC.



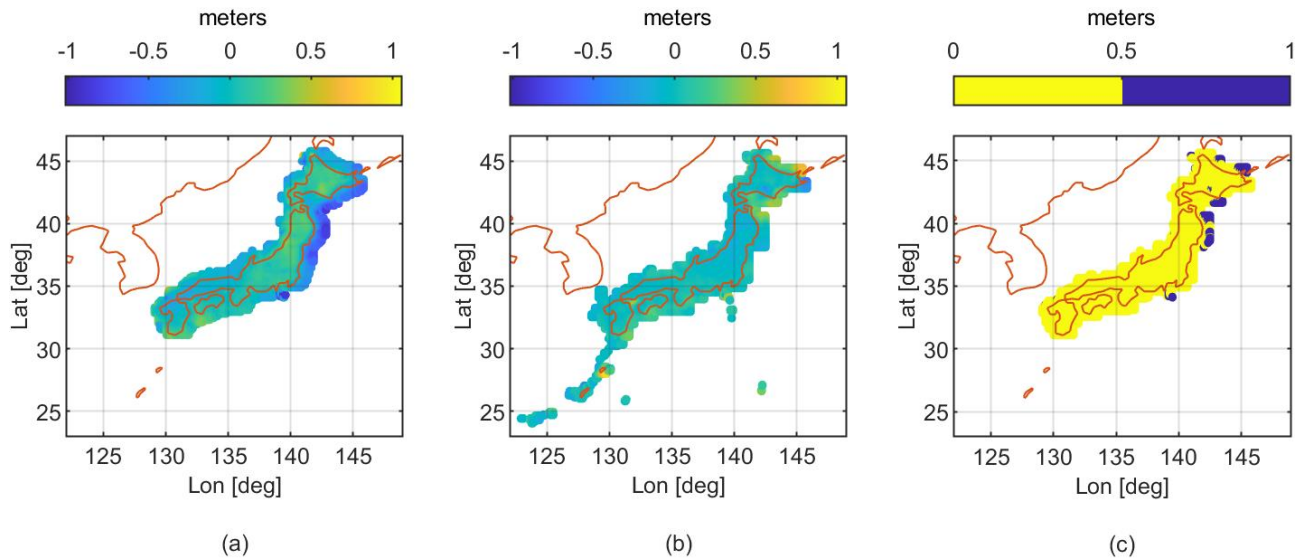
**Figure 6. Evolution of Japanese geoid models over time. The three panels represent the geoid undulation with respect  
 300 to the reference ellipsoid of: (a) GSIGEO96, (b) GSIGEO2000 and (c) GSIGEO2011.**

Due to the different spatial resolutions and grid boundaries, the comparison has been done stepwise by interpolating the most  
 recent geoid on the same grid of the previous model. Once the grids have been made consistent, a plane fitting their differences  
 has been estimated and removed before statistics computation. This was done for reducing the impact of possible mismatches  
 305 due to different reference frames and height datums. Table 2 shows the main statistics of the differences between two  
 consecutive versions of the same geoid model.

**Table 2. Statistics of the differences between the analysed Japanese geoids.**

Geoid A	Geoid B	Grid Resolution	Std [m]	Min [m]	Max [m]
GSIGEO96	GSIGEO2000	3' × 3'	0.184	-1.017	1.060
GSIGEO2000	GSIGEO2011	1' × 1.5'	0.104	-0.610	0.891

From these statistics, it can be noted that the two refinements of the GSIGEO geoid model have a different impact. The standard deviation of the residuals between the “editions” 1996 and 2000 is almost 19 cm while between the “editions” 2000 and 2011 is halved, about 10 cm. This is mainly due to a better quality and larger terrestrial gravity database and also to an increase of the computational power that allowed to better determine the short wavelength behaviour around the consolidated long wavelength estimates of the gravity field. It is interesting to look at the spatial distribution of the residuals, shown in Fig. 7. Referring to the differences between GSIGEO96 and GSIGEO00 (called GSIGEO96–00), high amplitude residuals are concentrated along the eastern border, with values down to about -1.0 meter; referring to the differences between GSIGEO00 and GSIGEO11 (called GSIGEO00–11), residuals are generally smaller but still localized in the eastern and northern borders, with opposite amplitude with respect to GSIGEO96-00; areas where residuals of GSIGEO96-00 and GSIGEO00-11 are different for more than 50 cm, suggest disagreement between the two refinements.



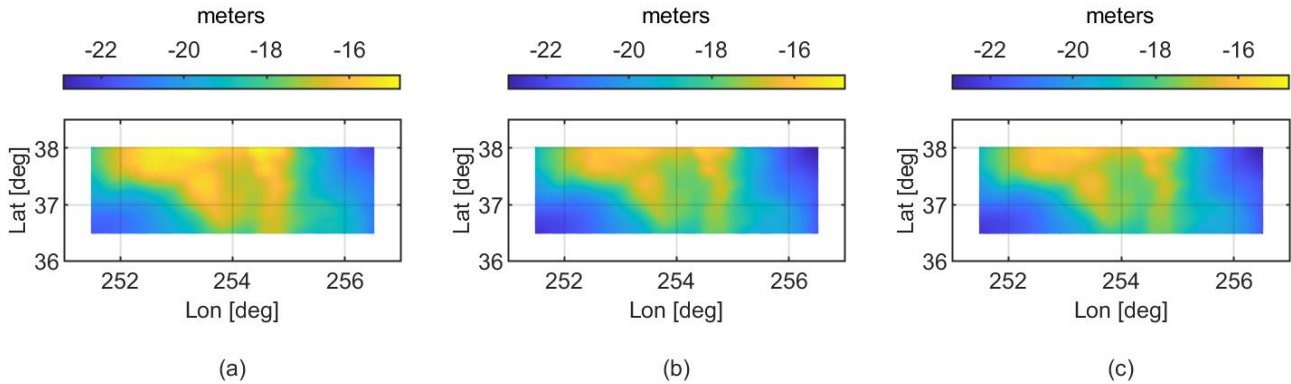
**Figure 7. Difference between the analysed Japanese geoids. (a) GSIGEO96 – GSIGEO2000; (b) GSIGEO2000 – GSIGEO2011; (c) Combined agreement between the considered Japanese geoids. In yellow areas the difference between GSIGEO96–00 and GSIGEO00-11 is less than 50 cm, while in blue areas is more than 50 cm.**

#### 325 4.2 Comparison of local geoids with global models

The agreement between local and global models can be assessed too. Global models can be used at their full resolution to synthesize the geoid at arbitrary points of a local area. This is an advantage with respect to local geoids but at cost of possible mismodelling of local features. The comparison between local and global geoids at the same points gives the possibility of



330 detecting those areas where the contribution of local geoids is more prominent. Figure 8 presents three geoid models taken as an example for such an assessment.



**Figure 8. Local and global geoid models. The three panels show the geoid undulation over the Colorado (US) area with respect to the reference ellipsoid of: (a) ColWLSC2020; (b) EIGEN-6C4; (c) EGM2008.**

335

The first model is the recent ColWLSC2020 (Barzaghi et al., 2020b) gravimetric geoid model, computed by the Department of Civil and Environmental Engineering, Politecnico di Milano. This model has been computed in the frame of the International Association of Geodesy Joint Working Group 2.2.2 "The 1 cm geoid experiment" and the so called "Colorado experiment". The area covered by the model is  $251.5^{\circ}\text{E} \leq \text{longitude} \leq 256.5^{\circ}\text{E}$ ,  $36.5^{\circ}\text{N} \leq \text{latitude} \leq 38^{\circ}\text{N}$  with a grid spacing of 2' in both latitude and longitude. The computation is based on the remove-compute-restore technique with XGM2016 (Pail et al., 2017) being used as a reference field. The topographic effects were treated using a Residual Terrain Correction (RTC) by solving the spectral filter problem of RTC using the Earth2014 and ERTM2160 models. The input gravity data include terrestrial and airborne data, that were combined by Least-Squares Collocation (LSC). The final estimation was carried out using Windowed LSC (WLSC). The mean accuracy of the geoid model, when compared against GSVS17 GPS/levelling, is at the 2.4-2.8 cm level. The second and third models are two of the most widespread global geoid models, namely EIGEN-6C4 (Förste et al., 2014) and EGM2008 (Pavlis et al., 2012), both computed up to degree and order 2190 on the same  $2' \times 2'$  grid of ColWLSC2020.

345 For their comparison, a plane fitting their differences has been estimated and removed to reduce the impact of possible mismatches due to different reference frames and height datums. Table 3 shows the main statistics of the differences between these three geoid models.

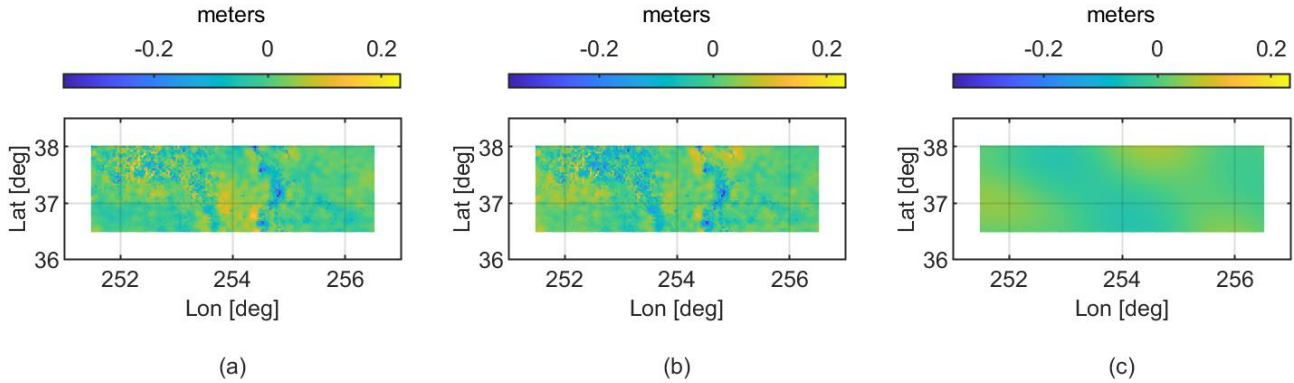
**Table 3. Statistics of the differences between the analysed Colorado geoids.**

Geoid A	Geoid B	Grid Resolution	Std [m]	Min [m]	Max [m]
ColWLSC2020	EIGEN-6C4	$2' \times 2'$	0.047	-0.360	0.234



ColWLSC2020	EGM2008	2' × 2'	0.049	-0.355	0.209
EIGEN-6C4	EGM2008	2' × 2'	0.025	-0.046	0.061

355 From these statistics, it can be noted that over this area the two global models agree quite well, with differences of few centimeters at most. When compared to the local model, the amplitude of the differences increases by one order of magnitude with a standard deviation that becomes almost double the standard deviation of the residuals between the two global models. Figure 9 shows the spatial distribution of the geoid residuals.

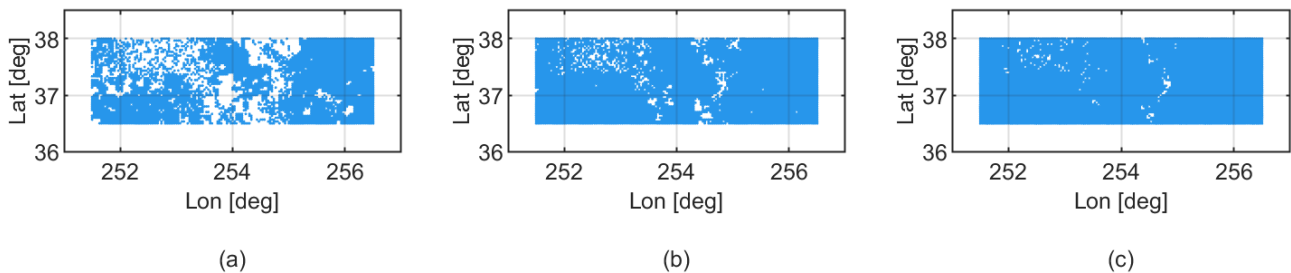


360

**Figure 9. Difference between the analysed Colorado geoids: (a) ColWLSC2020 – EIGEN-6C4; (b) ColWLSC2020 – EGM2008; (c) EIGEN-6C4 – EGM2008.**

As one can see, the main differences can be found on the Rocky Mountains along the meridian at 255° E and, in smaller part, in the NW region of the considered area. Taking into account that the standard deviations  $\sigma$  of the residuals between the local geoid model and the two global models are almost identical, the agreement between these models can be evaluated on the basis of the percentage of grid points where all the three models differ by less than one, two, three times  $\sigma$ . As shown in Figure 10, 70% of the points differ by less than 0.049 m, 93% by less than 0.098 m and 98% by less than 0.147 m.

365



370

**Figure 10. Agreement of the local Colorado geoid model with respect to both global models: (a) residuals below  $1\sigma$ ; (b) residuals below  $2\sigma$ ; (c) residuals below  $3\sigma$  are shown in blue.**

375 Being the model ColWLSC2020 compared against GSVS17 GPS/levelling with residuals of about 2.5 cm standard deviation, it might be that the global models suffer of missing information in the Colorado area, making the local geoid model more reliable for investigations requiring high level of accuracy. Note also that the two global models have small differences in this area as they contain the same terrestrial gravity data set.

## 5 Data availability

380 All geoid models used in this analysis are freely accessible via the ISG geoid repository where they can be discovered via an alphabetical list or a map ([https://www.isgeoid.polimi.it/Geoid/geoid\\_rep.html](https://www.isgeoid.polimi.it/Geoid/geoid_rep.html)). All the DOI-referenced regional geoid models of ISG can be also accessed via <https://dataservices.gfz-potsdam.de/portal/?fq=subject:isg>.

## 6 Conclusions

385 ISG is an official worldwide IAG service hosted at Politecnico di Milano aiming at supporting the geodetic community. One of the main activities of ISG is to collect and redistribute regional geoid models at a worldwide scale, providing users with geoid models published by different authors, at different spatial resolutions, referring to different editions and areas, from local to global scale. Before dissemination, the geoids collected in the ISG repository are validated and harmonized through a pre-processing step that converts all available data into a unique file format. Since its foundation in 1992, ISG promotes the education for geoid computation, through international schools and special trainings on geoid estimation. The availability of one worldwide archive of regional and local geoids allows to easily find, access and exploit these models, but also to perform comparative analyses in a research perspective. For instance, one can compare the evolution over time of the same geoid model, as showed in this paper with the assessment of the Japanese geoids of the GSIGEO series. Another example has been provided by comparing a local geoid model stored in the ISG repository with the corresponding counterpart synthesized from global models stored in the ICGEM repository, covering the Colorado (USA) region which has been recently used as test field for an IAG study on geoid determination. ISG is continuously enriching its geoid repository in order to offer users the widest possible panorama of the geoid models available worldwide and organizing the next geoid schools to support the geodetic community.

390 Concerning the future plans, we will work on improving both the data platform and the data exploitation. As for the website, the idea is to transform the geoid repository into a web-GIS with a more organized database, thus allowing geographical queries. This also implies an optimized storage of the geoid models as well as the development of other web-services to access the data and to compare them with other databases, e.g. global models from the ICGEM website. As for the data exploitation,

400

we would like to increase the number of potential users, especially for administrative and commercial applications. This means to make ISG a recognized and certified reference institution not only for the scientific community, e.g. by delivering output products that can be directly assimilated by commercial software and devices such as GNSS receivers.

### **Author contribution**

405 MR, DC, CIDG, AA and LR conceived and drafted the manuscript, with contributions by GS, KB, JFTH, KE, RB and FS. All authors revised the manuscript before the submission and during the review process that were both coordinated by CIDG. FS founded ISG in 1992. FS, RB, MR, GS and DC managed the service during the years. GS and DC realized the website. MR and LR currently maintain the geoid repository, with developments by JFTH. MR, LR, DC and RB defined the data format. KE, MR, DC and LR developed the DOI services and are responsible for the DOI assignment to the geoid models. LR and  
410 MR supervised the height conversion service development. FS, RB and GS organized and contributed to the international geoid schools. CIDG and KB performed the computations for the geoid comparative analysis.

### **Competing interests**

The authors declare that they have no conflict of interest.

### **Acknowledgements**

415 The authors are grateful to Cinzia Vajani for the website maintenance, Angelly De Jesús Pugliese Vioria and Juan Pablo Duque Ordoñez for the implementation of the height conversion service and all those who shared their geoid models through the ISG repository.

### **References**

Barzaghi, R., Migliaccio, F., Reguzzoni, M., and Albertella, A.: The Earth gravity field in the time of satellites, *Rendiconti*  
420 *Lincei*, 26, 13-23, <https://doi.org/10.1007/s12210-015-0382-9>, 2015a

Barzaghi, R., Carrion, D., Reguzzoni, M., and Venuti, G.: A feasibility study on the unification of the Italian height systems using GNSS-leveling data and global satellite gravity models, Rizos, C., and Willis, P. (eds) *IAG 150 Years, International Association of Geodesy Symposia*, 143, 281-288, Springer, Cham, [https://doi.org/10.1007/1345\\_2015\\_35](https://doi.org/10.1007/1345_2015_35), 2015b  
425

Barzaghi, R., Carrion, D., and Koç, Ö.: The PoliMI quasi-geoid based on windowed Least-Squares Collocation for the Colorado Experiment: ColWLSC2020. V. 1.0. GFZ Data Services. <https://doi.org/10.5880/iscg.2020.001>, 2020a

- Barzaghi, R., Carrion, D., and Koç, Ö.: The PoliMI geoid based on windowed Least-Squares Collocation for the Colorado Experiment: ColWLSC2020. V. 1.0. GFZ Data Services. <https://doi.org/10.5880/isg.2020.002>, 2020b
- 430
- Bingham, R. J., Haines K., and Hughes C. W.: Calculating the ocean's mean dynamic topography from a mean sea surface and a geoid, *Journal of Atmospheric and Oceanic Technology*, 25, 1808-1822, <https://doi.org/10.1175/2008JTECHO568.1>, 2008
- 435
- Cerri, D., and Fuggetta, A.: Open standards, open formats, and open source, *Journal of Systems and Software*, 80, 11, 1930-1937, <https://doi.org/10.1016/j.jss.2007.01.048>, 2007
- Chan, L. M., and Zeng, M. L.: Metadata interoperability and standardization – A study of methodology Part 1, *D-Lib Magazine*, 12, 6, 2006 URL: <http://www.dlib.org/dlib/june06/zeng/06zeng.html> (last access 1 September 2020)
- 440
- Data Citation Synthesis Group: Joint declaration of data citation principles, FORCE11, <https://doi.org/10.25490/a97f-egyk>, 2014
- 445
- Fenner, M., Crosas, M., Grethe, J. S., Kennedy, D., Hermjakob, H., Rocca-Serra, P., Durand, G., Berjon, R., Karcher, S., Martone, M., and Clark, T.: A data citation roadmap for scholarly data repositories, *Scientific Data*, 6, 28, <https://doi.org/10.1038/s41597-019-0031-8>, 2019
- Förste, C., Bruinsma, Sean. L., Abrikosov, O., Lemoine, J.-M., Marty, J. C., Flechtner, F., Balmino, G., Barthelmes, F. and Biancale, R.: EIGEN-6C4 The latest combined global gravity field model including GOCE data up to degree and order 2190 of GFZ Potsdam and GRGS Toulouse. GFZ Data Services. <https://doi.org/10.5880/ICGEM.2015.1>, 2014
- 450
- Forsberg, R., and Tscherning, C. C.: Overview manual for the GRAVSOFTE Geodetic Gravity Field Modelling Programs, 2nd Ed. Technical report, DTU-Space, 2008
- 455
- Fukuda, Y., Kuroda, J., Takabatake, Y., Itoh, J., and Murakami, M.: Improvement of JGEOID93 by the geoidal heights derived from GPS/leveling survey, Segawa, J., Fujimoto, H., and Okubo S. (eds.) *Gravity, Geoid and Marine Geodesy*, International Association of Geodesy Symposia, 117, 589-596, Springer Verlag, [https://doi.org/10.1007/978-3-662-03482-8\\_78](https://doi.org/10.1007/978-3-662-03482-8_78), 1997
- 460
- Heiskanen, W. A., and Moritz, H.: *Physical Geodesy*, W.H Freeman and co., United States, 1967

Hodson, S., Jones, S., Collins, S., Genova, F., Harrower, N., Laaksonen, L., Mietchen, D., Petrauskaitė, R., and Wittenburg, P.: Turning FAIR into reality: Final Report and Action Plan from the European Commission Expert Group on FAIR Data. <https://doi.org/10.2777/1524>, 2018

465

Ince, E. S., Barthelmes, F., Reißland, S., Elger, K., Förste, C., Flechtner, F., and Schuh, H.: ICGEM – 15 years of successful collection and distribution of global gravitational models, associated services and future plans, *Earth System Science Data*, 11, 647-674, <https://doi.org/10.5194/essd-11-6>, 2019

470 Knudsen, P., Bingham, R. J., Andersen, O., and Rio M. H.: A global mean dynamic topography and ocean circulation estimation using a preliminary GOCE gravity model, *Journal of Geodesy*, 85, 861-879, <https://doi.org/10.1007/s00190-011-0485-8>, 2011

Kuroishi, Y.: A new geoid model for Japan, JGEOID2000. Sideris M. G. (ed.) *Gravity, Geoid and Geodynamics*, International Association of Geodesy Symposia, 123, 329-333, Springer Verlag, [https://doi.org/10.1007/978-3-662-04827-6\\_55](https://doi.org/10.1007/978-3-662-04827-6_55), 2000

475

Longhorn, R.: Geospatial standards, interoperability, metadata semantics and spatial data infrastructure, background paper for NIEeS Workshop on Activating Metadata, Cambridge, United Kingdom, 6-7 July 2005

480 Merson, R., and King-Hele, D.: Use of artificial satellites to explore the Earth's gravitational field: Results from Sputnik 2, *Nature*, 182, 640-641, <https://doi.org/10.1038/182640a0>, 1958

Miyahara, B., Kodama, T., and Kuroishi, Y.: Development of new hybrid geoid model for Japan, "GSIGEO2011", *Bulletin of the Geographical Information Authority of Japan*, 62, 11-20, 2014

485

Pail, R., Goiginger, H., Schuh, W.-D., Höck, E., Brockmann, J. M., Fecher, T., Gruber, T., Mayer-Gürr, T., Kusche, J., Jäggi, A., and Rieser, D.: Combined satellite gravity field model GOCO01S derived from GOCE and GRACE, *Geophysical Research Letters*, 37, L20314, <https://doi.org/10.1029/2010GL044906>, 2010

490 Pail, R., Bruinsma, S., Migliaccio, F., Förste, C., Goiginger, H., Schuh, W.-D., Höck, E., Reguzzoni, M., Brockmann, J. M., Abrikosov, O., Veicherts, M., Fecher, T., Mayrhofer, R., Krasbutter, I., Sansò, F., and Tscherning, C. C.: First GOCE gravity field models derived by three different approaches, *Journal of Geodesy*, 85, 819-843, <https://doi.org/10.1007/s00190-011-0467-x>, 2011

- 495 Pail, R., Fecher, T., Barnes, D., Factor, J., Holmes, S., Gruber, T., Zingerle P.: The experimental gravity field model XGM2016. GFZ Data Services. <https://doi.org/10.5880/icgem.2017.003>, 2017
- Pavlis, N. K., Holmes, S. A., Kenyon, S. C., and Factor, J. K.: The development and evaluation of the Earth Gravitational Model 2008 (EGM2008), *Journal of Geophysical Research*, 117, B04406, <https://doi.org/10.1029/2011JB008916>, 2012
- 500 Rummel, R., and Teunissen, P.: Height datum definition, height datum connection and the role of the geodetic boundary value problem, *Bulletin Géodésique*, 62, 477–498, <https://doi.org/10.1007/BF02520239>, 1988
- Sansò, F., and Usai, S.: Height datum and local geodetic datum in the theory of geodetic boundary value problems, *Allgemeine Vermessungsnachrichten, Wichmann, Heft 8–9*, 343– 385, 1995
- 505 Sansò, F., and Sideris, M. G.: *Geoid Determination: Theory and Methods*, Springer Nature, Switzerland, <https://doi.org/10.1007/978-3-540-74700-0>, 2013
- 510 Sansò, F., Reguzzoni, M., and Barzaghi, R.: *Geodetic Heights*, Springer Nature, Switzerland, <https://doi.org/10.1007/978-3-030-10454-2>, 2019
- Wilkinson, M. D., Dumontier, M., Aalbersberg, Ij. J., Appleton, G., Axton, M., Baak, A., ... and Mons, B.: The FAIR Guiding Principles for scientific data management and stewardship, *Sci Data*, 3, 1, <https://doi.org/10.1038/sdata.2016.18>, 2016