



A digital archive of human activity in the McMurdo Dry Valleys, Antarctica

Adrian Howkins¹, Stephen M. Chignell², Poppie Gullett³, Andrew G. Fountain^{4,5}, Melissa Brett⁴, and
Evelin Preciado⁶

¹Department of History, University of Bristol, Bristol, BS8 1TH, UK

²Institute for Resources, Environment and Sustainability, University of British Columbia,
Vancouver, British Columbia, V6T 1Z4, Canada

³Department of History, Colorado State University, Fort Collins, Colorado, 80523, USA

⁴Department of Geology, Portland State University, Portland, Oregon, 97207, USA

⁵Department of Geography, Portland State University, Portland, Oregon, 97207, USA

⁶Department of Ecosystem Science and Sustainability, Colorado State University,
Fort Collins, Colorado, 80523, USA

Correspondence: Adrian Howkins (adrian.howkins@bristol.ac.uk)

Received: 5 January 2020 – Discussion started: 23 January 2020

Revised: 21 March 2020 – Accepted: 10 April 2020 – Published:

Abstract. TS1 Over the last half century, the McMurdo Dry Valleys (MDV) of East Antarctica have become a globally important site for scientific research and environmental monitoring. Historical data can make important contributions to current research activities and environmental management in Antarctica but tend to be widely scattered and difficult to access. We address this need in the MDV by compiling over 5000 historical photographs, sketches, maps, oral interviews, publications, and other archival resources into an online digital archive. The data have been digitized and georeferenced using a standardized metadata structure, which enables intuitive searches and data discovery via an online interface. The ultimate aim of the archive is to create as comprehensive as possible a record of human activity in the MDV to support ongoing research, management, and conservation efforts. This is a valuable tool for scientists seeking to understand the dynamics of change in lakes, glaciers, and other physical systems, as well as humanistic inquiry into the history of the Southern Continent. In addition to providing benchmarks for understanding change over time, the data can help target field sampling for studies working under the assumption of a pristine landscape by enabling researchers to identify the date and extent of past human activities. The full database is accessible via a web browser-based interface hosted by the McMurdo Long Term Ecological Research site: <http://mcmurdohistory.lternet.edu/TS2>. The complete metadata data for all resources in the database are also available at the Environmental Data Initiative: <https://doi.org/10.6073/pasta/6744cb28a544fda827805db123d36557> (Howkins et al., 2019).

1 Introduction

Antarctica's McMurdo Dry Valleys (MDV) comprise the largest ice-free area in the Southern Continent and are among the coldest and driest places on Earth. Since their discovery in 1903, relatively few people have visited the MDV, and the vast majority of these visitors have been involved in scientific activity. Historical perspectives can make valuable contributions to current scientific research in Antarctica, including

the MDV (Howkins, 2016a, b). As a result of the international and often decentralized nature of Antarctic research, historical data are widely scattered and frequently difficult to access. Photographs and field notebooks, for example, often remain with individual researchers. Universities, libraries, archives, and national Antarctic programs have different collection policies and metadata standards, and historical data have only occasionally been digitized and made available on-

line. More broadly, the future-oriented nature of much scientific research in Antarctica means that preservation of the historical record has often been a low priority.

The aim of this project was to collect historical data related to the MDV, digitize it, and make it easily available to researchers working in the region through an online archive. The dispersed and varied nature of historical documents related to the MDV has necessitated an eclectic approach to data collection. We have concentrated our efforts on data from the United States and New Zealand, the two countries with the most significant scientific programs in the MDV. We have also collected data from other countries with historical interests in the region.

2 Data

2.1 Data collection

Using bibliographies of MDV publications (including grey literature) (Antarctic Division, D.S.I.R., 1985; Mead, 1978; New Zealand Antarctic Programme, 1995), recommendations from other researchers, and outreach to “Old Antarctic Explorer” organizations, we compiled a list of individuals who have worked in the MDV. We then contacted these individuals with requests for historical photographs and documents related to the MDV (Fig. 1). When we received interested replies, we collected the data using one of the following approaches. If data (especially photographs) were already available in digital format, we arranged for files to be sent to us electronically. When data were not available digitally, we either arranged for the contributors to digitize their documents locally through commercial scanning services, or we visited the researchers in person with a scanner (either a slide scanner or a flatbed scanner depending on the nature of the data). The in-person visits also facilitated oral history interviews with researchers, which we recorded, transcribed, and included in the archive (Fig. 2).

In addition to individuals, we also worked with universities, libraries, archives, and national Antarctic programs. Sometimes data were already easily accessible online, such as the Antarctica New Zealand’s digital photograph collection (Antarctica New Zealand, 2017). More often, however, data were only available in non-digital formats, in which case we followed a digitization process similar to our work with the individual researchers. The resolution and provenance of the photographs and other data are variable, but an inclusive approach was taken to maximize the scope of the database. The full database is accessible via a browser-based interface hosted by the McMurdo Long Term Ecological Research site: <http://mcmurdohistory.lternet.edu/>. The complete metadata for all resources in the database are also available at the Environmental Data Initiative: <https://doi.org/10.6073/pasta/6744cb28a544fda827805db123d36557> (Howkins et al., 2019).

2.2 Metadata structure

All data in the archive are organized according to the Dublin Core (DC), an international metadata element set intended to facilitate the discovery of electronic assets (Weibel, 1997; Weibel et al., 1998). The DC is designed to be simple and flexible, and we have tailored its core fields for the specific purposes of the archive. This provides a consistent metadata structure among the various types of resources while maintaining interoperability with other DC databases. The full list of fields and the associated definitions for each type of resource is available in the Supplement (Table S1).

2.3 Georeferencing

Although the DC metadata schema includes a “coverage” field for storing geospatial information, the MDV archival data cover a wide range of spatial scales with highly variable locational certainty. We therefore chose to assign each resource a geographic “place”; these range from the scale of individual huts to entire valleys. The majority of these places are associated with a set of existing geospatial vector layers acquired from the MDV Long Term Ecological Research site (Gardner, 2016), which we augmented to include additional features. The layer list includes the following geospatial vectors **CEI**:

- camps, stations, and huts;
- glaciers;
- lakes and ponds;
- streams (monitored)
- streams (not monitored);
- stream gauges;
- meteorological stations;
- Dry Valleys Drilling Project sites;
- miscellaneous human features;
- miscellaneous natural features.

We decided that places such as valleys or mountain ranges were too general to assign a specific geospatial layer. However, these were still assigned a searchable term in the relational database and may be assigned a geospatial location as additional layers become available. The general bounding coordinates (decimal degrees) for the MDV and the data in the archive are as follows: north (lat -77.504), south (lat -77.642), east (long 164.319), west (long 161.111).



Figure 1. Examples of photographs from the archive showing human activity in the MDV. Unless otherwise stated, copyright for each item remains with the respective contributor. Detailed metadata for each item are available on the archive website (<http://mcmurdohistory.lternet.edu>) and the Environmental Data Initiative (Howkins et al., 2019).

3 Online interface

We developed a web-based interface to facilitate discovery, visualization, and dissemination of the data (Fig. 3). This comprises a relational database built using Drupal, a free and open-source content management system (Buytaert, 2016). The interface provides the ability to quickly filter the database using custom searches or DC metadata elements (e.g., date range, places, people). Clicking a photograph or other resource shows a larger version and the full list of DC metadata elements, which link to related resources. The user can also submit an edit to the metadata, which is intended to engage the Antarctic community and fill information gaps. We also used the geospatial vector layers as the basis for an interactive web app that supports geospatial queries and basic geographic information system functionality.

4 Data availability

The historical archive is a “living” dataset that we expect to grow as future contributions are collected and digitized. At the time of writing the database is comprised of more than 5000 archival resources. These include photographs, sketches, interviews (recordings and associated transcripts), maps, sketches, bibliographic citations, and other archival data (e.g., documents) (Fig. 4). All data in the archive are accessible through a user-friendly Drupal website maintained by the McMurdo Dry Valleys Long Term Ecological Research (LTER) project: <http://mcmurdohistory.lternet.edu>. The complete metadata for all resources in the database are also available at the Environmental Data Initiative: <https://doi.org/10.6073/pasta/6744cb28a544fda827805db123d36557> (Howkins et al., 2019). Future contributions will be uploaded and cata-

Griffith Taylor Papers, National Library of Australia

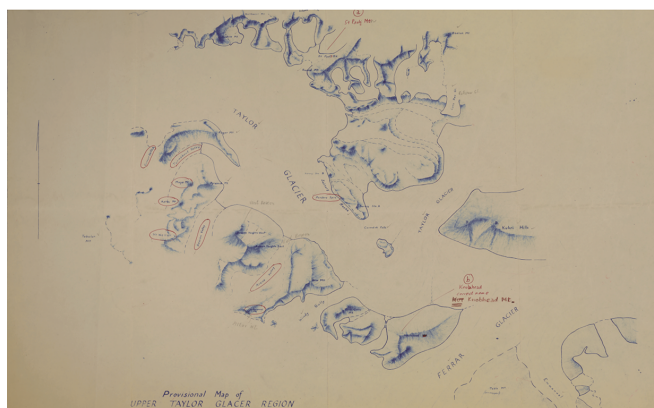
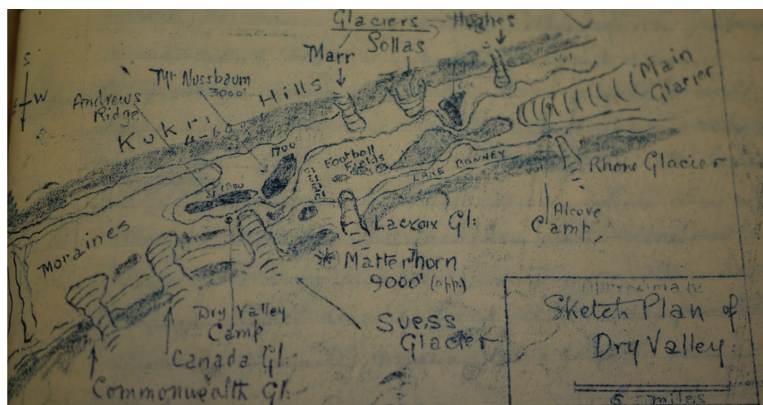
MS 1003 T.G. Taylor Series 2, Box 3. 60. "Geological Journey

British Antarctic Expedition, 1910-13.

Two reports are included in this bound volume. Not to be quoted

I. A typewritten copy of my first Western Journey, made from 1 hand over later. It is illustrated with rough sketches, and the co 1912. The map at the end is the first rough draft of our explor Seaman Evans were other members of this geological party – o geologist.

II. A pen-carbon copy of my long geological report – actually v night in 1911. It is illustrated with sketches. This was handed to the original may be among the Scott relics. (In the second sum the glaciers to the north of the Taylor Glacier. These reports are Taylor, 21 Jan 1954.



Content	Title	Place	Season	Field
	Warren Hamilton Interview	Taylor Valley	2016	Geology
	Ian Hawes Interview	Lake Vanda	2014	Limnology
	Berry Lyons Interview	Taylor Valley	2014	Geochemistry
	Bruce Parker Interview	Lake Bonney	2014	Biology
	Bill Green Interview	Wright Valley	2014	Limnology

Figure 2. TSS Examples of non-photographic data available in the archive. Unless otherwise stated, copyright for each item remains with the respective contributor. Detailed metadata for each item are available on the archive website (<http://mcmurdohistory.lternet.edu>) and from the Environmental Data Initiative (Howkins et al., 2019). CE2

Content Type

☐ Photographs (3173)
 ☐ Publications (799)
 ☐ Sketches (37)
 ☐ Maps (2)

Date Range

1902 1994

Place

☐ Unknown Place (1459) +
 ☐ Valleys (529) +
 ☐ Glaciers (394) +
 ☐ Camps, Stations, and Huts (379) +
 ☐ Lakes and Ponds (353) +
 ☐ Shores (239) +
 ☐ General Antarctic (144) +
 ☐ Mountains (137) +
 ☐ Stream Gauges (118) +

List View Grid View

Lake Hoare Camp

Soil at Lake Vida

Helicopter on Hughes Glacier

Ice drilling a Taylor Valley glacier

Instruments in Taylor Valley

Instruments near Lake Hoare

Stake installation terminus Howard Glacier

Snow pit Howard Glacier

Figure 3. Browser-based interface for searching the archive. The window on the right-hand side refreshes as the filters on the left-hand side are applied. Clicking on a photo or other piece of content opens a new window showing a larger image and the associated metadata.

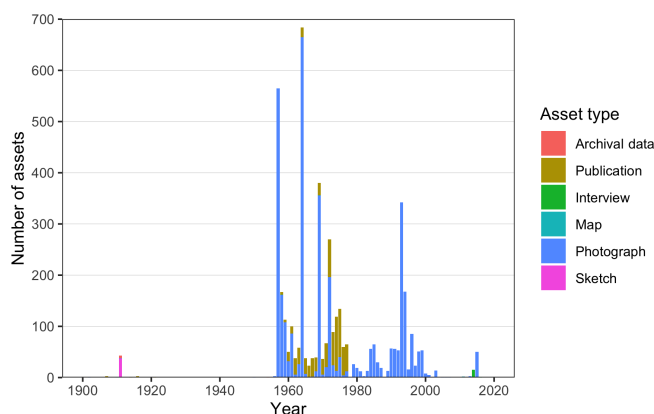


Figure 4. Number of assets in the archive over time, based on their year of creation. Bars are colored by type of asset. Approximately 25 % of the assets (1489 of 5943 total assets) were contributed without information on when they were created (i.e., “unknown season”). These assets are available in the archive but are not shown by this figure. This figure represents a snapshot at the time of writing and will be updated on the website with future additions to the archive.

logged according to the existing structure. Unless otherwise stated, copyright for each item in the database remains with the respective contributor. For permission to use the material in another venue, the corresponding author or the copyright holder must be contacted directly. Individuals or organizations seeking to make a contribution to the archive are encouraged to contact the corresponding author for information.

5 Conclusions

Access to a geospatially referenced, historic account of human activity will be a useful resource to guide current research and environmental management in the MDV. Researchers can use these data to target investigations of the long-term environmental legacy of human activity. Scientists interested in sampling pristine landscapes can search the archive to avoid previously inhabited or impacted areas. The data can also provide benchmarks and insights into function and changes in natural systems (e.g., glacier movement, lake level rise). As research, tourism, and climate change continue to shape the Southern Continent, our database and approach may also serve as a template for other regions seeking to better understand their own human environmental histories.

Supplement. The supplement related to this article is available online at: <https://doi.org/10.5194/essd-12-1-2020-supplement>.

Author contributions. AH and AGF conceived the project. AH, SMC, and PG devised the metadata schema and overarching struc-

ture of the database. AH and SMC led the design of the web map and Drupal interface with assistance from PG, MB, and AGF. MB and AGF led the slide scanning efforts. AH and PG led archival visits and oral history interviews with assistance from AGF and SMC. All authors collected and digitized data for the archive. AH and SMC led the writing of the manuscript, and SMC designed the figures. All authors provided comments and edits for subsequent drafts.

Competing interests. The authors declare that they have no conflict of interest.

Acknowledgements. This work was supported by the United States National Science Foundation (award no. 1443475). We are grateful to all of the individuals and organizations that contributed data to the archive. We would like to thank the Morgan Library at Colorado State University, specifically Sophia Linn from the Geospatial Centroid and Mark Shelstad from Archives and Special Collections. We would also like to thank Inigo San Gil, Renée Brown, Cristina Takacs-Vesbach, and Variant Studios, Inc. for their assistance with the Drupal development and website design.

Financial support. This research has been supported by the National Science Foundation, Office of Polar Programs (award no. 1443475).^{TS4}

Review statement. This paper was edited by David Carlson and reviewed by Warwick F. Vincent and one anonymous referee.

References

- Antarctica New Zealand: A.D.A.M. | Antarctica New Zealand Digital Asset Manager, available at: <http://antarctica.recollect.co.nz/>, last access: 4 October 2017.
- Antarctic Division, D.S.I.R.: Bibliography of International Dry Valley Publications Vol. 2, 1978–1984, Bibliography, Antarctic Division, Department of Scientific and Industrial Research, Christchurch, New Zealand, 1985.
- Buytaert, D.: Drupal – Open Source CMS, available at: <https://www.drupal.org/> (last access: 4 October 2017), 2016.
- Gardner, C.: McMurdo Dry Valleys Basic GIS Map Layers – up to 2007, <https://doi.org/10.6073/pasta/a7f501c8c1065f60fdff481e9fb7c1b0>, 2016.
- Howkins, A.: Emerging from the Shadow of Science: Challenges and Opportunities for Antarctic History, in *Antarctica and the Humanities*, Palgrave Macmillan, London, 251–272, 2016a.
- Howkins, A.: Taylor’s Valley: What the History of Antarctica’s “Heroic Era” Can Contribute to Contemporary Ecological Research in the McMurdo Dry Valleys, *Enviro. Hist.-UK*, 22, 3–28, <https://doi.org/10.3197/096734016X14497391602125>, 2016b.
- Howkins, A., Chignell, S., Gullett, P., Fountain, A., Brett, M., and Preciado, Evelin: A digital archive of human activity in the McMurdo Dry Valleys, Antarctica from 1902 to present, <https://doi.org/10.5194/essd-12-1-2020-supplement>.

- [//doi.org/10.6073/pasta/6744cb28a544fda827805db123d36557](https://doi.org/10.6073/pasta/6744cb28a544fda827805db123d36557), 2019.
- Mead, K. L.: Bibliography of International Dry Valley Publications, 1907–1977, Bibliography, Antarctic Division, Department of Scientific and Industrial Research, Christchurch, New Zealand, 1978.
- New Zealand Antarctic Programme: Bibliography of International Dry Valley Publications, Vol. 3, 1985–1994, Bibliography, New Zealand Antarctic Programme, Christchurch, New Zealand, 1995.
- Weibel, S.: The Dublin Core: A Simple Content Description Model for Electronic Resources, *Bulletin of the American Society for Information Science and Technology*, 24, 9–11, <https://doi.org/10.1002/bult.70>, 1997.
- Weibel, S., Kunze, J., Lagoze, C., and Wolf, M.: Dublin Core Metadata for Resource Discovery, available at: <https://www.rfc-editor.org/info/rfc2413> (last access: 19 September 2017), 1998.

Remarks from the language copy-editor

- CE1** Please confirm the change. Note that we require information preceding a colon to be a complete clause.
- CE2** The text in the top-right image appears to contain the phrase “not to be quoted”. As I am assuming this text is quoted, please double-check that this is appropriate for use in this paper.

Remarks from the typesetter

- TS1** The composition of Fig. 4 has been adjusted to our standards. This also includes language adjustments to Fig. 4.
- TS2** Please provide date of last access.
- TS3** Please check if the upper left part is cut off on purpose as a collage or provide a new figure where the text can be read in full.
- TS4** Please note that the funding information has been added to this paper. Please check if it is correct. Please also double-check your acknowledgements to see whether repeated information can be removed or changed accordingly. Thanks.