

1 **A taxonomically harmonized and temporally standardized fossil pollen dataset**
2 **from Siberia covering the last 40 ka**

3 Xianyong Cao^{1*}, Fang Tian¹, Andrei Andreev^{1,2}, Patricia M. Anderson³, Anatoly V. Lozhkin⁴,
4 Elena Bezrukova^{5,6}, Jian Ni⁷, Natalia Rudaya^{1,6}, Astrid Stobbe⁸, Mareike Wieczorek¹, Ulrike
5 Herzschuh^{1,9,10}

6 ¹ Alfred Wegener Institute for Polar and Marine Research, Research Unit Potsdam, Telegrafenberg A43, 14473
7 Potsdam, Germany

8 ² Institute of Geology and Petroleum Technologies, Kazan Federal University, Kremlevskaya 18, 420008 Kazan,
9 Russia

10 ³ Earth and Space Sciences and Quaternary Research Center, University of Washington, Seattle, WA 98185, USA

11 ⁴ North East Interdisciplinary Science Research Institute, Far East Branch Russian Academy of Sciences, 685000
12 Magadan, Russia

13 ⁵ Vinogradov Institute of Geochemistry, Siberian Branch, Russian Academy of Sciences, ul. Favorskogo 1a,
14 664033 Irkutsk, Russia

15 ⁶ Institute of Archeology and Ethnography, Siberian Branch, Russian Academy of Sciences, pr. Akad. Lavrentieva
16 17, 630090 Novosibirsk, Russia

17 ⁷ College of Chemistry and Life Sciences, Zhejiang Normal University, Yingbin Road 688, 321004 Jinhua, China

18 ⁸ Goethe University, Norbert-Wollheim-Platz 1, Frankfurt am Main 60629, Germany

19 ⁹ Institute of Environmental Sciences and Geography, University of Potsdam, Karl-Liebknecht-Str. 24, 14476
20 Potsdam, Germany

21 ¹⁰ Institute of Biochemistry and Biology, University of Potsdam, Karl-Liebknecht-Str. 24, Potsdam 14476,
22 Germany

23 Correspondence: Ulrike Herzschuh (Ulrike.Herzschuh@awi.de) and Xianyong Cao (Xianyong.Cao@awi.de;
24 xcao@itpcas.ac.cn)

25 * Present address: Key Laboratory of Alpine Ecology, CAS Center for Excellence in Tibetan Plateau Earth sciences,
26 Institute of Tibetan Plateau Research, Chinese Academy of Sciences, Beijing, 100101, China

27 **Abstract**

28 Pollen records from Siberia are mostly absent in global or Northern Hemisphere
29 synthesis works. Here we present a taxonomically harmonized and temporally
30 standardized pollen dataset that was synthesized using 173 palynological records from
31 Siberia and adjacent areas (northeast Asia, 50°–180° E and 42°–75° N). Pollen data
32 were taxonomically harmonized, that is the original 437 taxa were assigned to 106
33 combined pollen taxa. Age-depth models for all records were revised by applying a
34 constant Bayesian age-depth modelling routine. The pollen dataset is available as
35 count data and percentage data in a table format (taxa vs. samples) with age
36 information for each sample. The dataset has relatively few sites covering the last
37 glacial period between 40 and 11.5 cal ka BP (calibrated thousand years before
38 present 1950 CE) particularly from the central and western part of the study area. In
39 the Holocene period, the dataset has many sites from most of the area except the
40 central part of Siberia. Of the 173 pollen records, 81% of pollen counts were
41 downloaded from open databases (GPD, EPD, Pangaea) and 10% were contributions
42 by the original data gatherers, while a few were digitized from publications. Most of
43 the pollen records originate from peatlands (48%) and lake sediments (33%). Most of
44 the records (83%) have ≥ 3 dates allowing the establishment of reliable chronologies.
45 The dataset can be used for various purposes including pollen data mapping (example
46 maps for *Larix* at selected time-slices are shown) as well as quantitative climate and
47 vegetation reconstructions. The datasets for pollen counts and pollen percentages are
48 available at <https://doi.pangaea.de/10.1594/PANGAEA.898616> (Cao et al., 2019).

49 **1 Introduction**

50 Continental or sub-continental pollen databases are essential for spatial
51 reconstructions of former climates and past vegetation patterns of the terrestrial

52 biosphere, and in interpreting their driving forces (Cao et al., 2013); they also provide
53 data for use in palaeodata-model comparisons at a continental scale (Gaillard et al.,
54 2010; Trondman et al., 2015). Continental pollen databases from North America,
55 Europe, Africa, and Latin America have been successfully established (Gajewski,
56 2008) and a fossil pollen dataset has been established for the eastern part of
57 continental Asia (including China, Mongolia, south Siberia and parts of central Asia;
58 Cao et al., 2013). These datasets have been used to infer the locations of glacial
59 refugia and migrational pathways by pollen mapping (e.g. Magri, 2008; Cao et al.,
60 2015) and to reconstruct biome or land-cover (e.g. Ni et al., 2014; Trondman et al.,
61 2015; Tian et al., 2016) and climates at broad spatial scales (e.g. Mauri et al., 2015;
62 Marsicek et al., 2018).

63 Pollen records from Siberia have rather seldomly been included in global, Northern
64 Hemisphere, or synthesis works (Sanchez Goñi et al., 2017; Marsicek et al., 2018),
65 probably because (1) few records are available in open databases or (2) available data
66 are not taxonomically harmonized and lack reliable chronologies. Binney et al. (2017)
67 establish a pollen dataset together with a plant macrofossil dataset for northern
68 Eurasia (excluding east Asia; and the dataset has not been made accessible yet), but
69 the chronologies were not standardized and the pollen data restricted to 1000-year
70 time-slices. In addition, a few works that make use of Siberian fossil pollen data either
71 present biome reconstructions (Binney et al. 2017; Tian et al., 2018) which do not
72 require taxonomic harmonization of the data, or restrict the analyses to selected times
73 slices such as 18 ka, 6 ka and 0 ka (Tarasov et al., 1998, 2000; Bigelow et al., 2003).

74 Here we provide a new taxonomically harmonized and temporally standardized fossil
75 pollen dataset for Siberia and adjacent areas.

76 2 Dataset description

77 2.1 Data sources

78 We obtained 173 late Quaternary fossil pollen records (generally since 40 cal ka BP)
79 from Siberia and surrounding areas (50 °–180 °E and 42 °–75 °N), from database
80 sources and/or contributors, or by digitizing published pollen diagrams (**Appendix 1;**
81 **this table is available in PANGAEA**). One hundred and two raw pollen count records
82 were downloaded from the Global Pollen Database (GPD;
83 <http://www.ncdc.noaa.gov/paleo/gpd.html>); 18 pollen count records were downloaded
84 from the European Pollen Database (EPD; <http://www.europeanpollendatabase.net>);
85 20 pollen records (16 sites have pollen count data, others with pollen percentages)
86 were collected from the Pangaea website (Data Publisher for Earth & Environmental
87 Science, which also includes most pollen records found in GPD and EPD;
88 <https://www.pangaea.de>); raw pollen count data of 17 sites were contributed directly
89 by the data gatherers; and pollen percentages for the remaining 16 sites were digitized
90 from the published pollen diagrams.

91 2.2 Data processing

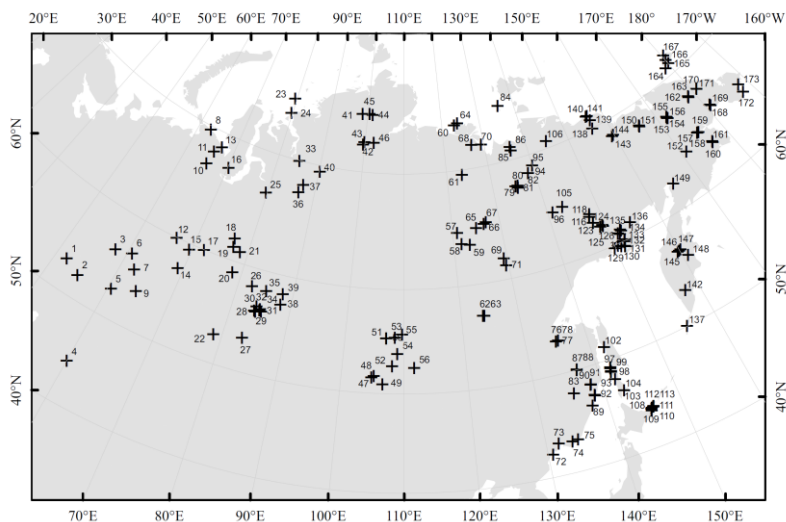
92 Pollen standardization follows Cao et al. (2013), including homogenization of
93 taxonomy at family or genus level generally (437 pollen names were combined into
94 106 taxa; **Appendix 2; this table is available in PANGAEA**) and re-calculation of
95 pollen percentages on the basis of the total number of terrestrial pollen grains. To
96 obtain comparable chronologies, age-depth models for these pollen records were
97 re-established using Bayesian age-depth modeling with the IntCal09 radiocarbon
98 calibration curve (“Bacon” software; [Blaauw and Christen, 2011](#)). We set up a gamma
99 distribution accumulation rate with a shape parameter equal to 2, and for the
100 accumulation variability a beta distribution with a “strength” of 20 for all records,
101 while we set up a mean “memory” of 0.1 for lake sediments and a high “memory” of
102 0.7 for peat and other sediment types (following [Blaauw and Christen, 2011](#)). For the

103 20 pollen records without raw pollen counts, we set the terrestrial pollen sum based
104 on the descriptions given in the original publications (approximate values or ranges
105 for 16 records; e.g. it is more than 600 for the pollen record from Chernaya Gorka
106 Palsa (peat permafrost mound), and between 452 and 494 grains for Two-Yurts Lake
107 – pollen sums of 600 and 470, respectively, are assigned in these two cases; and a
108 pollen sum of 400 for the other 4 records because no information was provided in the
109 publications). The “pollen counts” were then back-calculated using the pollen
110 percentages and pollen sum. Finally, the pollen datasets are available with both count
111 data and percentage data in table format in EXCEL software (taxa vs. samples) with
112 age and location information for each sample.

113 2.3 Data quality

114 The Siberia pollen dataset includes pollen count data and percentages from 173 pollen
115 sampling sites ([Figure 1](#)). Sites are distributed reasonably evenly in east and west
116 Siberia, but geographic gaps still exist in the central part (90 °–120 °E and 55 °–70 °N),
117 where no published pollen records exist.

118 The dataset includes 83 pollen records from peat sediments, 57 records from lake
119 sediments, 23 from fluvial sediments, 6 from coastal or marine sediments, 3 from
120 palaeosol profiles, and one from palsa sediment ([Appendix 1](#)). The peat and lake
121 sediments generally have reliable chronologies and high sampling resolutions of the
122 pollen records. About 83% of the pollen records have ≥ 3 dates (~57% have ≥ 5 dates);
123 73% of the pollen records have sampling resolutions of <500 years/sample and only
124 14% sites with >1000 years/sample ([Appendix 1](#)).



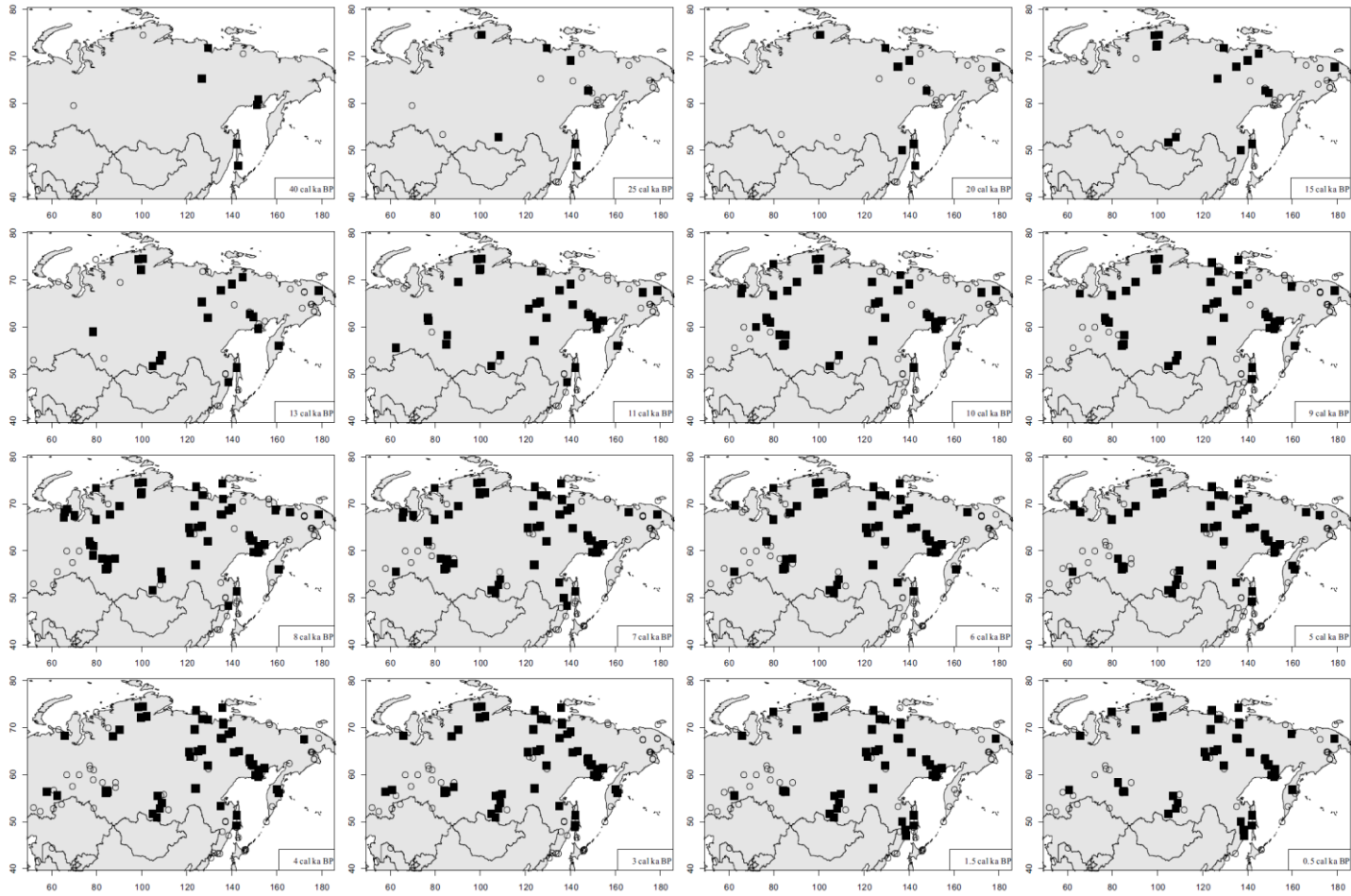
125

126 Figure 1 Spatial distribution of fossil pollen records (+) in the study area. The number
 127 of each site is used as its ID in Table 1.

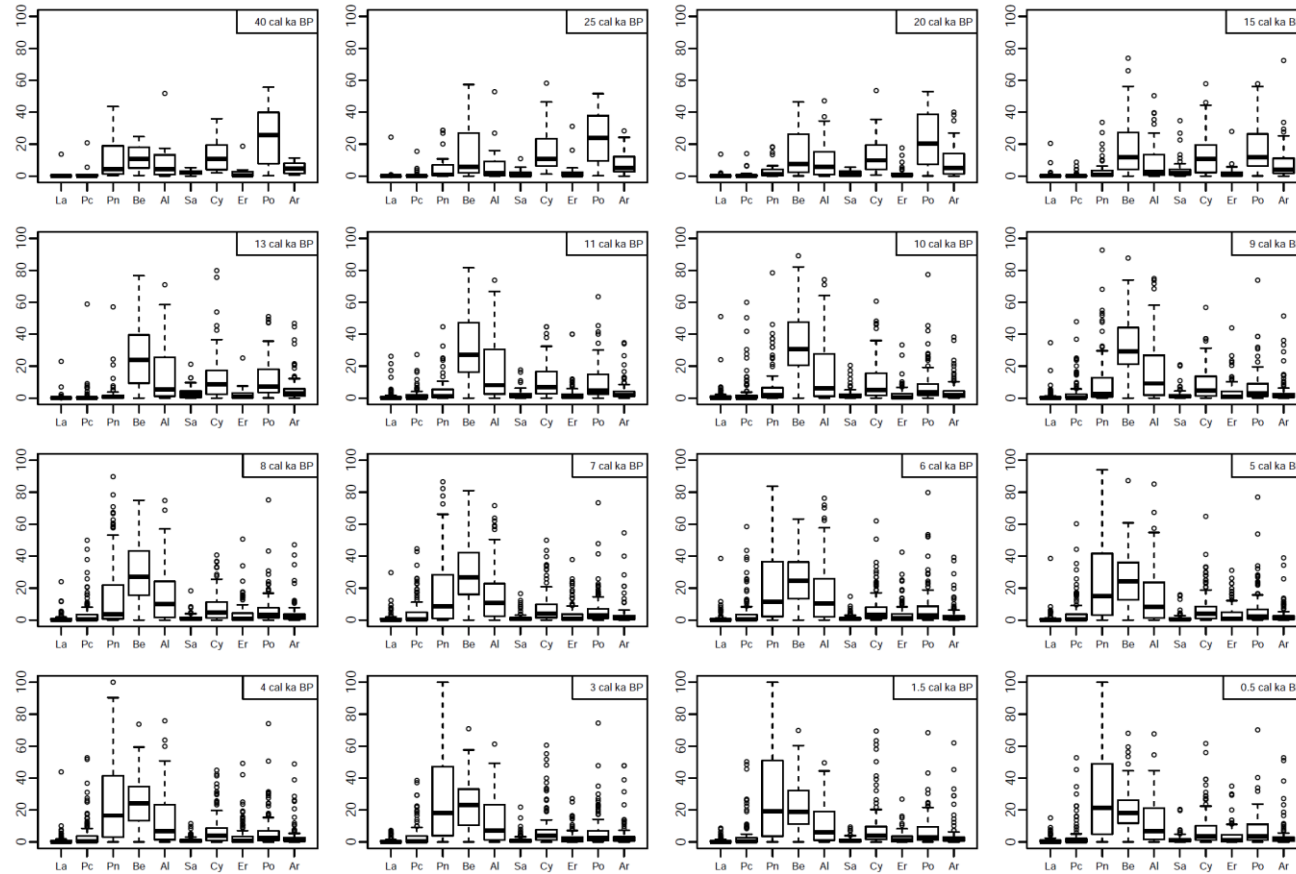
128 Within this dataset, 91% of the pollen records (157 sites) have raw pollen count data
 129 or percentages with complete pollen assemblages ([Appendix 1](#)). Although there might
 130 be some rare pollen taxa excluded from the published pollen diagrams (16 sites) that
 131 were digitized, these pollen taxa are likely of minor importance within the pollen
 132 assemblages. In addition, during digitizing we ensured that the sum of pollen
 133 percentages for each pollen assemblage was within $100 \pm 10\%$, to minimize artificially
 134 introduced errors.

135 The pollen records were counted by different scientists that gave different pollen
 136 names to the same pollen types requiring taxonomic homogenization (from 437
 137 original taxa to 106 combined taxa). However, this reduces the taxonomic resolution
 138 of the dataset. In cases where homogenization would have resulted in grouping pollen
 139 taxa with different growth forms (herb/shrub, tree) together, did we keep the taxa
 140 separately even though not all analysts separated them (for instance, *Betula* pollen is
 141 separated into *Betula_shrub*, *Betula_tree* and *Betula_undiff*). We also append the
 142 original pollen names to the dataset, to ensure feasibility of future studies on various
 143 topics using these data.

144 The chronologies of most pollen records are based on a reasonable number of dates
145 (mostly ^{14}C ; at least 3 dates per record). However, we also included pollen records
146 from under-represented areas or periods that do not meet this criterion. Furthermore,
147 most of the pollen records cover only part of the last 40 cal ka and comparatively few
148 pollen records cover (parts of) the last glacial (i.e. >11 ka BP). We interpolated pollen
149 abundances at 16 key time slices (40 ka, 25 ka, 15 ka, 13 ka, 11 ka, 10 ka, 9 ka, 8 ka,
150 7 ka, 6 ka, 5 ka, 4 ka, 3 ka, 1.5 ka and 0.5 ka) using the *interp.dataset* function in the
151 R package *rioja* (Juggins, 2012) to produce pollen presence/absence maps for *Larix* as
152 an example of the distribution of available sites at these 16 key time slices (Figure 2).
153 We also present boxplots for 14 major pollen taxa from all available sites at the 16
154 key time-slices (Figure 3), which illustrates the general temporal patterns.



156 Figure 2 Pollen-inferred presence/absence maps for *Larix* at key time slices. Black squares indicate presence while empty circles indicate
157 absence.



159 Figure 3 Boxplots of percentages of 10 major pollen taxa at all available sites at key time slices. La: *Larix*; Pc: *Picea*; Pn: *Pinus*; Be: *Betula*; Al:
160 *Alnus*; Sa: *Salix*; Cy: Cyperaceae; Er: Ericaceae; Po: Poaceae; Ar: *Artemisia*.

161 3 Potential use of the Siberian fossil pollen data set

162 Fossil pollen data mapping can be used to reveal broad-scale spatial distributions over
163 time, as Cao et al. (2015) demonstrate. In this paper, we present presence/absence
164 maps for *Larix* as an example (Figure 2). *Larix* has extremely low pollen productivity
165 (e.g. Niemeyer et al., 2015) that causes the under-representation of *Larix* pollen
166 compared to its cover in the pollen source vegetation (Lisitsyna et al., 2011).
167 Accordingly, *Larix* pollen is accepted as an indicator of the presence of *Larix* locally
168 (e.g. Lisitsyna et al., 2011). The pollen presence/absence maps for *Larix* (Figure 2)
169 show a wide geographical range over the last 40,000 years, even during the Last
170 Glacial Maximum, when there was very likely a relatively low density of larch. Our
171 results generally confirm the distribution revealed by *Larix* macrofossil analysis
172 (Binney et al., 2009). The *Larix* distribution changes revealed by our pollen dataset
173 exemplify the usability of the dataset for vegetation reconstruction.

174 The Siberian fossil pollen dataset has already been used for biome reconstruction
175 (Tian et al., 2018), although an integration of this dataset into global or Northern
176 Hemisphere-wide biomization research is still pending.

177 Pollen percentages in pollen assemblages do not directly reflect species abundance in
178 the vegetation community because of different pollen productivity. Therefore,
179 quantitative vegetation composition is modelled using pollen productivity estimates
180 (e.g. Sugita et al., 2010; Trondman et al., 2015). Our pollen dataset was recently used
181 to reconstruct plant cover quantitatively using the REVEALS model to describe the
182 compositional changes in space and time, which is more reliable than using pollen
183 percentages directly (Cao et al., 2018).

184 Modern pollen data have been published from many sites in Siberia (e.g. Tarasov et
185 al., 2007, 2011; Müller et al., 2010; Klemm et al., 2015). These modern pollen
186 datasets can be used to investigate modern pollen-climate relationships, and these
187 modern relationships can be used to make quantitative climate reconstructions as has
188 been done previously (e.g. Marsicek et al., 2018).

189 **4 Summary**

190 We present a taxonomically harmonized and temporally standardized fossil pollen
191 dataset of 173 palynological records with counts and percentages from Siberia and
192 adjacent areas (northeast Asia, 50 °–180 °E and 42 °–75 °N).

193 Our open-access dataset is a key component that can help provide quantitative
194 estimates of vegetation or climate which can be used to validate palaeosimulation
195 results of general circulation models for the Northern Hemisphere.

196 **5 data availability**

197 Two datasets including pollen counts and pollen percentages are available at
198 <https://doi.pangaea.de/10.1594/PANGAEA.898616> (Cao et al., 2019).

199 **Author contributions.** UH and XC designed the pollen dataset. XC and FT compiled
200 the standardization for the dataset and wrote the draft. Other authors provided pollen
201 data and all authors discussed the results and contributed to the final paper.

202 **Acknowledgements**

203 The authors would like to express their gratitude to all the palynologists who, either
204 directly or indirectly, contributed their pollen records to the dataset or accessible
205 databases. This data collection and research were supported by the German Research
206 Foundation (DFG), Palmod project (German Ministry of Science and Education), and
207 the GlacialLegacy project (consolidator grant of the European Research Council of
208 UH, grant agreement No 772852).

209 **References**

210 Arctic Climate Impact Assessment: Impacts of a warming Arctic: Arctic climate
211 impact assessment. Cambridge, UK, Cambridge University Press, 2004.

- 212 Bigelow, N.H., Brubaker, L.B., Edwards, M.E., Harrison, S.P., Prentice, I.C.,
213 Anderson, P.M., Andreev, A.A., Bartlein, P.J., Christensen, T.R., Cramer, W.,
214 Kaplan, J.O., Lozhkin, A.V., Matveyeva, N.V., Murray, D.F., McGuire, A.D.,
215 Razzhivin, V.Y., Ritchie, J.C., Smith, B., Walker, D.A., Gajewski, K., Wolf, V.,
216 Holmqvist, B.H., Igarashi, Y., Kremenetskii, K., Paus, A., Pisaric, M.F.J. and
217 Volkova, V.S.: Climate change and arctic ecosystems: 1. Vegetation changes
218 north of 55 °N between the last glacial maximum, mid-Holocene, and present. *J.*
219 *Geophys. Res.*, 108, DOI: 10.1029/2002JD002558, 2008.
- 220 Binney, H.A., Willis, K.J., Edwards, M.E., Bhagwat, S.A., Anderson, P.M., Andreev,
221 A.A., Blaauw, M., Damblon, F., Haesaerts, P., Kienast, F., Kremenetski, K.V.,
222 Krivonogov, S.K., Lozhkin, A.V., MacDonald, G.M., Novenko, E.Y., Oksanen,
223 P., Sapelko, T.V., Väiranta, M., Vazhenina, L.: The distribution of
224 late-Quaternary woody taxa in northern Eurasia: evidence from a new
225 macrofossil database. *Quaternary Sci. Rev.*, 28, 2445–2464, DOI:
226 10.1016/j.quascirev.2009.04.016, 2009.
- 227 Binney, H., Edwards, M.E., Macias-Fauria, M., Lozhkin, A., Anderson, P., Kaplan,
228 J.O., Andreev, A., Bezrukova, E., Blyakharchuk, T., Jankovsha, V., Khazina, I.,
229 Krivonogov, S., Kremenetski, K., Nield, J., Novenko, E., Ryabogina, N.,
230 Solovieva, N., Willis, K.J., Zernitskaya, V.: Vegetation of Eurasia from the last
231 glacial maximum to present: key biogeographic patterns. *Quaternary Sci. Rev.*,
232 157, 80–97, DOI: 10.1016/j.quascirev.2016.11.022 2017.
- 233 Blaauw, M. and Christen, J.A.: Flexible paleoclimate age-depth models using an
234 autoregressive gamma process. *Bayesian Anal.*, 6, 457–474, 2011.
- 235 Blok, D., Heijmans, M.P.D., Schaepman-Strub, G., Kononov, A.V., Maximov, T.C.,
236 Berendse, F.: Shrub expansion may reduce summer permafrost thaw in Siberian
237 tundra. *Global Change Biol.*, 16, 1296–1305, DOI: 10.1214/11-BA618, 2010.

- 238 Cao, X., Herzsuh, U., Ni, J., Zhao, Y., Böhmer, T.: Spatial and temporal
239 distributions of major tree taxa in eastern continental Asia during the last 22,000
240 years. *Holocene*, 25, 79–91, DOI: 10.1111/oik.01525, 2015.
- 241 Cao, X., Tian, F., Andreev, A., Anderson, P.M., Lozhkin, A.V., Bezrukova, E.V., Ni,
242 J., Rudaya, N., Stobbe, A., Herzsuh, U.: A taxonomically harmonized and
243 temporally standardized fossil pollen dataset from Siberia covering the last 40 ka.
244 PANGAEA, <https://doi.pangaea.de/10.1594/PANGAEA.898616>. 2019.
- 245 Cao, X., Ni, J., Herzsuh, U., Wang, Y., Zhao, Y.: A late Quaternary pollen dataset
246 from eastern continental Asia for vegetation and climate reconstructions: set up
247 and evaluation. *Rev. Palaeobot. Palynol.*, 194, 21–37, DOI:
248 10.1016/j.revpalbo.2013.02.003, 2013.
- 249 Cao, X., Tian, F., Li, F., Gaillard, M.-J., Rudaya, N., Herzsuh, U.: Pollen-based
250 quantitative land-cover reconstruction for northern Asia during the last 40 ka,
251 *Clim. Past. Diss.* DOI: 10.5194/cp-2018-111, 2018.
- 252 Foley, J. A., Costa, M. H., Delire, C., Ramankutty, N., Snyder, P.: Green surprise?
253 How terrestrial ecosystems could affect earth’s climate. *Front. Ecol. Environ.*, 1,
254 38–44, DOI: 10.2307/3867963, 2003.
- 255 Gaillard, M.-J., Sugita, S., Mazier, F., Trondman, A.-K., Brostrom, A., Hickler, T.,
256 Kaplan, J.O., Kjellström, E., Kokfelt, U., Kunes, P., Lemmen, C., Miller, P.,
257 Olofsson, J., Poska, A., Rundgren, M., Smith, B., Strandberg, G., Fyfe, R.,
258 Nielsen, A.B., Alenius, T., Balakauskas, L., Barnekow, L., Birks, H.J.B., Bjune,
259 A.E., Bjorkman, L., Giesecke, M., Hjelle, K., Kalmina, L., Kangur, M., Van Der
260 Knaap, W.O., Koff, T., Lageras, P., Latałowa, M., Leydet, M., Lechterbeck, J.,
261 Lindbladh, M., Odgaard, B.V., Peglar, S.M., Segerstrom, U., Von Stedingk, H.,
262 Seppä H.: Holocene land-cover reconstructions for studies on land cover-climate
263 feedbacks. *Clim. Past*, 6, 483–499, DOI: 10.5194/cp-6-483-2010, 2010.

- 264 Gajewski, K.: The global pollen database in biogeographical and palaeoclimatic
265 studies. *Prog. Phys. Geog.*, 32, 379–402, DOI: 10.1177/0309133308096029,
266 2008.
- 267 Herzsuh, U., Birks, H.J.B., Laepple, T., Andreev, A., Melles, M., Brigham-Grette,
268 J.: Glacial legacies on interglacial vegetation at the Pliocene-Pleistocene
269 transition in NE Asia. *Nat. Commun.*, 11967, DOI: 10.1038/ncomms11967,
270 2016.
- 271 Intergovernmental Panel on Climate Change (IPCC): Climate change 2007: the
272 physical science basis summary for policymakers. Geneva, Switzerland: World
273 Meteorological Organization, 2007.
- 274 Jackson, S.T., Overpeck, J.T., Webb, T., Keatch, S.E., Anderson, K.H.: Mapped
275 plant-macrofossil and pollen records of late Quaternary vegetation change in
276 eastern North America. *Quaternary Sci. Rev.*, 16, 1–70, DOI:
277 10.1016/s0277-3791(96)00047-9, 1997.
- 278 Juggins, S.: rioja: Analysis of Quaternary Science Data. version 0.7-3, Available at:
279 <http://cran.r-project.org/web/packages/rioja/index.html>, 2012.
- 280 Klemm, J., Herzsuh, U., Pestryakova, L.A.: Vegetation, climate and lake changes
281 over the last 7,000 years at the boreal treeline in north-central Siberia.
282 *Quaternary Sci. Rev.*, DOI: 10.1016/j.quascirev.2015.08.015, 2015.
- 283 Lisitsyna, O.V., Giesecke, T., Hicks, S.: Exploring pollen percentage threshold values
284 as an indication for the regional presence of major European trees. *Rev.*
285 *Palaeobot. Palynol.*, 166, 311–324, DOI: 10.1016/j.revpalbo.2011.06.004, 2011.
- 286 MacDonald, G.M., Kremenetski, K.V., Beilman, D.W.: Climate change and the
287 northern Russian treeline zone. *Philos. Trans. R. Soc. B.*, 363, 2285–2299, DOI:
288 10.1098/rstb.2007.2200, 2008.

- 289 Magri, D.: Patterns of post-glacial spread and the extent of glacial refugia of
290 European beech (*Fagus sylvatica*). *J. Biogeogr.*, 35, 450–463, DOI:
291 10.1111/j.1365-2699.2007.01803.x, 2008.
- 292 Marsicek, J., Shuman, B.N., Bartlein, P., Shafer, S.L., Brewer, S.: Reconciling
293 divergent trends and millennial variations in Holocene temperatures. *Nature*, 554,
294 92–96, DOI: 10.1038/nature25464, 2018.
- 295 Mauri, A., Davis, B.A.S., Collins, P.M., Kaplan, J.O.: The climate of Europe during
296 the Holocene: a gridded pollen-based reconstruction and its multi-proxy
297 evaluation. *Quaternary Sci. Rev.*, 112, 109–127, DOI:
298 10.1016/j.quascirev.2015.01.013, 2015.
- 299 Müller, S., Tarasov, P.E., Andreev, A.A., Tütken, T., Gartz, S., Diekmann, B.: Late
300 Quaternary vegetation and environments in the Verkhoyansk Mountains region
301 (NE Asia) reconstructed from a 50-kyr fossil pollen record from Lake Billyakh.
302 *Quaternary Sci. Rev.*, 29, 2071–2086, DOI: 10.1016/j.quascirev.2010.04.024,
303 2010.
- 304 Ni, J., Cao, X., Jeltsch, F., Herzsuh, U.: Biome distribution over the last 22,000 yr
305 in China. *Palaeogeogr. Palaeoclim. Palaeoecol.*, 409, 33–47, DOI:
306 10.1016/j.palaeo.2014.04.023, 2014.
- 307 Niemeyer, B., Klemm, J., Pestryakova, J.A., Herzsuh, U.: Relative pollen
308 productivity estimates for common taxa of the northern Siberian Arctic. *Rev.*
309 *Palaeobot. Palynol.*, 221, 71–82, DOI: 10.1016/j.revpalbo.2015.06.008, 2105.
- 310 Sánchez Goñi, M.F., Desprat, S., Daniau, A.-L., Bassinot, F.C., Polanco-Martínez,
311 J.M., Harrison, S.P., Allen, J.R.M., Anderson, R.S., Behling, H., Bonnefille, R.,
312 Burjachs, F., Carrión, J.S., Cheddadi, R., Clark, J.S., Combourieu-Nebout, N.,
313 Mustaphi, C.J.C., Debuss, G.H., Dupont, L.M., Finch, J.M., Fletcher, W.J.,
314 Giardini, M., González, C., Gosling, W.D., Grigg, L.D., Grimm, E.C., Hayashi,
315 R., Helmens, K., Heusser, L.E., Hill, T., Hope, G., Huntley, B., Igarashi, Y.,

- 316 Irino, T., Jacobs, B., Jiménez-Moreno, G., Kawai, S., Kershaw, P., Kumon, F.,
317 Lawson, I.T., Ledru, M.-P., Lézine, A.-M., Liew, P.M., Magri, D., Marchant, R.,
318 Margari, V., Mayle, F.E., McKenzie, M., Moss, P., Müller, S., Müller, U.C.,
319 Naughton, F., Newnham, R.M., Oba, T., Pérez-Obiol, R., Pini, R., Ravazzi, C.,
320 Roucoux, K.H., Rucina, S.M., Scott, L., Takahara, H., Tzedakis, P.C., Urrego,
321 D.H., van Geel, B., Valenica, B.G., Vandergoes, M.J., Vincens, A., Whitlock,
322 C.L., Willard, D.A., Yamamoto, M.: The ACER pollen and charcoal database: a
323 global resource to document vegetation and fire response to abrupt climate
324 changes during the last glacial period. *Earth Science System Data*, 9, 679–695,
325 DOI: 10.5194/essd-2017-4, 2017.
- 326 Shakun, J.D., Clark, P.U., He, F., Marcott, S.A., Mix, A.C., Liu, Z., Otto-Bliesner, B.,
327 Schmittner, A., Bard, E.: Global warming preceded by increasing carbon dioxide
328 concentrations during the last deglaciation. *Nature*, 484, 49–54, DOI:
329 10.1038/nature10915, 2012.
- 330 Shuman, J.K., Shugart, H.H., O'halloran, T.L.: Sensitivity of Sieberian larch forests to
331 climate change. *Global Change Biol.*, 17, 2370–2384, DOI:
332 10.1111/j.1365-2486.2011.02417.x, 2011.
- 333 Sugita, S.: Theory of quantitative reconstruction of vegetation I: pollen from large
334 sites REVEALS regional vegetation composition. *Holocene*, 17, 229–241, DOI:
335 10.1177/0959683607075837, 2007.
- 336 Sugita, S., Parshall, T., Calcote, R., Walker, K.: Testing the Landscape
337 Reconstruction Algorithm for spatially explicit reconstruction of vegetation in
338 northern Michigan and Wisconsin. *Quaternary Res.*, 74, 289–300, DOI:
339 10.1016/j.yqres.2010.07.008, 2010.
- 340 Tarasov, P.E., Guiot, J., Cheddadi, R., Andreev, A.A., Bezusko, L.G., Blyakharchuk.,
341 T.A., Dorofeyuk, N.I., Filimonova, L.V., Volkova, V.S., Zernitskaya, V.P.:

- 342 Climate in northern Eurasia 6000 years ago reconstructed from pollen data. *Earth*
343 *Planet. Sci. Lett.*, 171, 635–645, DOI: 10.1016/s0012-821x(99)00171-5, 1999a.
- 344 Tarasov, P.E., Nakagawa, T., Demske, D., Österle, H., Igarashi, Y., Kitagawa, J.,
345 Mokhova, L.M., Bazarova, V.B., Okuda, M., Gotanda, K., Miyoshi, N., Fujiki,
346 T., Takemura, K., Yonenobu, H., Fleck, A.: Progress in the reconstruction of
347 Quaternary climate dynamics in the Northwest Pacific: A new modern analogue
348 reference dataset and its application to the 430-kyr pollen record from Lake Biwa.
349 *Earth-Sci. Rev.*, 108, 64–79, DOI: 10.1016/j.earscirev.2011.06.002, 2011.
- 350 Tarasov, P.E., Peyron, O., Guiot, J., Brewer, S., Volkova, V.S., Bezusko, L.G.,
351 Dorofeyuk, N.I., Kvavadze, E.V., Osipova, I.M., Panova, N.K.: Last Glacial
352 Maximum climate of the former Soviet Union and Mongolia reconstructed from
353 pollen and plant macrofossil data. *Clim. Dynam.*, 15, 227–240, DOI:
354 10.1007/s003820050278, 1999b.
- 355 Tarasov, P.E., Webb, T., Andreev, A.A, Afanas’Eva, N.B., Berezina, N.A., Bezusko,
356 L.G., Blyakharchuk, T.A., Bolikhovskaya, N.S., Cheddadi, R., Chernavskaya,
357 M.M., Chernova, G.M., Dorofeyuk, N.I., Dirksen, V.G., Elina, G.A., Filimonova,
358 L.V., Glebov, F.Z., Guiot, J., Gunova, V.S., Harrison, S.P., Jolly, D., Khomutova,
359 V.I., Kvavadze, E.V., Osipova, I.M., Panova, N.K., Prentice, I.C., Saarse, L.,
360 Sevastyanov, D.V., Volkova, V.S., Zernitskaya, V.P.: Present-day and
361 mid-Holocene biomes reconstructed from pollen and plant macrofossil data from
362 the Former Soviet Union and Mongolia. *J. Biogeogr.*, 25, 1029–1053, DOI:
363 10.1046/j.1365-2699.1998.00236.x, 1998.
- 364 Tarasov, P.E., Williams, J.W., Andreev, A., Nakagawa, T., Bezrukova, E., Herzsuh,
365 U., Igarashi, Y., Müller, S., Werner, K., Zheng, Z.: Satellite- and pollen-based
366 quantitative woody cover reconstructions for northern Asia: Verification and
367 application to late-Quaternary pollen data. *Earth Planet. Sci. Lett.*, 264, 284–298,
368 DOI: 10.1016/j.epsl.2007.10.007, 2007.

- 369 Thompson, C., Beringer, J., Chapin, F.S., McGuire, A.D.: Structural complexity and
370 land-surface energy exchange along a gradient from arctic tundra to boreal forest.
371 *J. Veg. Sci.*, 15, 397–406, DOI:
372 10.1658/1100-9233(2004)015[0397:SCALEE]2.0.CO;2, 2004.
- 373 Tian, F., Cao, X., Dallmeyer, A., Lohmann, G., Zhang, X., Ni, J., Andreev, A.,
374 Anderson, P.M., Lozhkin, A.V., Bezrukova, E., Rudaya, N., Xu, Q., Herzsuh,
375 U.: Biome changes and their inferred climatic drivers in northern and eastern
376 continental Asia at selected times since 40 cal ka BP. *Veg. Hist. Archaeobot.*, 27,
377 365–379, DOI: 10.1007/s00334-017-0653-8, 2018.
- 378 Tian, F., Cao, X., Dallmeyer, A., Ni, J., Zhao, Y., Wang, Y., Herzsuh, U.:
379 Quantitative woody cover reconstructions from eastern continental Asia of the
380 last 22 ka reveal strong regional peculiarities. *Quaternary Sci. Rev.*, 137, 33–44,
381 DOI: 10.1016/j.quascirev.2016.02.001, 2016.
- 382 Trondman, A.-K., Gaillard, M.-J., Mazier, F., Sugita, S., Fyfe, R., Nielsen, A.B.,
383 Twiddle, C., Barratt, P., Birks, H.J.B., Bjune, A.E., Björkman, L., Broström, A.,
384 Caseldine, C., David, R., Dodson, J., Dörfler, W., Fischer, E., van Geel, B.,
385 Giesecke, T., Hultberg, T., Kalnina, L., Kangur, M., van der Knaap, P., Koff, T.,
386 Kuneš, P., Lagerås, P., Latałowa, M., Lechterbeck, J., Leroyer, C., Leydet, M.,
387 Lindbladh, M., Marquer, L., Mitchell, F.J.G., Odgaard, B.V., Peglar, S.M.,
388 Persoon, T., Poska, A., Rösch, M., Seppä H., Veski, S., Wick, L.: Pollen-based
389 quantitative reconstruction of Holocene regional vegetation cover
390 (plant-functional types and land-cover types) in Europe suitable for climate
391 modeling. *Global Change Biol.*, 21, 676–697, DOI: 10.1111/gcb.12737, 2015.
- 392 Wang, B., Wu, Z., Chang, C.P., Liu, J., Li, J., Zhou, T.: Another look at
393 interannual-to-interdecadal variations of the East Asian Winter Monsoon: the
394 northern and southern temperature modes. *J. Climate*, 23, 1495–1512, DOI:
395 10.1175/2009JCLI3243.1, 2010.

396

397

398 **Appendix 1** Details of the fossil pollen records in the Siberian pollen dataset.

ID	Site	Lat. (°)	Long. (°)	Elev. (m)	Archive type	Data type	Source	Dating method	No. of dates & material code	Time span (ka BP)	Res. (yr)	Reference
1	Pobochnoye	53.03	51.84	58	Peat sediment	digitized	-	¹⁴ C	10C+6E	14.4-0	540	Kremenetski et al., 1999
2	Novienky Peat	52.24	54.75	197	Peat sediment	counts	EPD, Pan	¹⁴ C	1U	4.5-0	270	López-García et al., 2003
3	Ust'Mashevskoe	56.32	57.88	220	Peat sediment	counts	EPD, Pan	¹⁴ C	5C	7.8-0	150	Panova et al., 1996
4	Aral Lake	44.42	59.98	53	Lake sediment	counts	EPD, Pan	¹⁴ C	4U	8.7-0	260	Aleshinskaya, unpublished.
5	Fernsehsee Lake	52.83	60.50	290	Lake sediment	counts	From author	¹⁴ C	10A	9.1-0.4	220	Stobbe et al., 2015
6	Karasieozerskoe	56.77	60.75	230	Peat sediment	counts	EPD, Pan	¹⁴ C	3A	5.9-0.1	190	Panova, 1997
7	Zaboinoe Lake	55.53	62.37	275	Lake sediment	counts	GPD, EPD, Pan	¹⁴ C	1U	12.3-0.1	220	Khomutova & Pushenko, 1995
8	Shpindler Cape	69.72	62.80	20	Fluvial sediment	counts	Pan	¹⁴ C	12A	15.8-0	420	Andreev et al., 2001
9	Mokhovoye	53.77	64.25	178	Peat sediment	counts	GPD, EPD, Pan	¹⁴ C	4C+1E	6.0-0	180	Kremenetskii et al., 1994
10	Chernaya Gorka	67.08	65.35	170	Palsa sediment	digitized	-	¹⁴ C	1A+3C	10.1-6.9	70	Jankovská et al., 2006
11	Lyadhej-To Lake	68.25	65.75	150	Lake sediment	counts	Pan	¹⁴ C	14A+6E	12.5-0.3	170	Andreev et al., 2005
12	Chesnok Peat	60.00	66.50	42	Peat sediment	counts	GPD, EPD, Pan	¹⁴ C	7C	10.6-0.5	280	Volkova, 1966
13	Baidara Gulf	68.85	66.90	30	Coast sediment	counts	EPD, Pan	¹⁴ C	10C	15.8-4.6	170	Andreev et al., 1998
14	Komaritsa Peat	57.50	69.00	42	Peat sediment	counts	GPD, EPD, Pan	¹⁴ C	10C	10.5-0.5	350	Volkova, 1966

15	Demyanskoye	59.50	69.50	65	Fluvial sediment	counts	GPD, EPD, Pan	¹⁴ C	1A	50.3-22.3	2000	Bakhareva, 1983
16	Nulsaveito	67.53	70.17	57	Peat sediment	counts	EPD, Pan	¹⁴ C	4A+1C	8.4-6.4	70	Panova, 1990
17	Salym-Yugan	60.02	72.08	56	Peat sediment	digitized	-	¹⁴ C	5C	10.1-0.2	200	Pitkänen et al., 2002
18	Nizhnevartovsk	62.00	76.67	54	Peat sediment	counts	GPD, EPD, Pan	¹⁴ C	3A+7C	11.1-0	300	Neustadt and Zelikson, 1985
19	Nizhnevartovskoye	61.25	77.00	55	Peat sediment	counts	GPD, EPD, Pan	¹⁴ C	1A+13C+1E	12.6-0	380	Neishtadt, 1976
20	Entarnoye Peat	59.00	78.33	65	Peat sediment	counts	GPD, EPD, Pan	¹⁴ C	5C	14.9-0.9	460	Neishtadt, 1976
21	Lukaschin Yar	61.00	78.50	65	Peat sediment	counts	GPD, EPD, Pan	¹⁴ C	13C	10.9-0.3	430	Neishtadt, 1976
22	Big Yarvoe Lake	52.85	78.63	79	Lake sediment	counts	From author	Biwa*	-	4.3-0	190	Rudaya et al., 2012
23	Sverdrup	74.50	79.50	7	Peat sediment	counts	GPD, EPD, Pan	¹⁴ C	3C	13.4-11.1	290	Tarasov et al., 1995
24	BP99-04/06	73.41	79.67	-32	Marine sediment	counts	Pan	¹⁴ C	12U	10.0-0.3	190	Kraus et al., 2003
25	Pur-Taz Peatland	66.70	79.73	50	Peat sediment	counts	GPD, EPD, Pan	¹⁴ C	5A	10.3-4.7	80	Peteet et al., 1998
26	Petropavlovka	58.33	82.50	100	Peat sediment	counts	EPD, Pan	¹⁴ C	4C+1E	10.5-0.1	160	Blyakharchuk, 1989
27	Kalistratikha	53.33	83.25	190	Peat sediment	counts	GPD, EPD, Pan	¹⁴ C	4A	39.0-12.7	1870	Zudin and Votakh, 1977
28	Tom' River Peat	56.17	84.00	100	Peat sediment	counts	GPD	¹⁴ C	6C	10.1-0.2	390	Arkhipov and Votakh, 1980
29	Novouspenka	56.62	84.17	150	Fluvial sediment	counts	EPD, Pan	¹⁴ C	5C	5.3-0	130	Blyakharchuk, 1989
30	Kirek Lake	56.10	84.22	90	Lake sediment	digitized	-	¹⁴ C	3G	10.5-1.5	190	Blyakharchuk, 2003

31	Zhukovskoye Mire	56.33	84.83	106	Peat sediment	counts	From author	¹⁴ C	9C+6H	11.2-0	130	Borisova et al., 2011
32	Chaginskoe	56.45	84.88	80	Peat sediment	digitized	-	¹⁴ C	2C	8.8-0	320	Blyakharchuk, 2003.
33	Karginskii Cape	70.00	85.00	60	Peat sediment	counts	GPD, EPD, Pan	¹⁴ C	13C	8.9-3.5	290	Firsov et al., 1972
34	Ovrazhnoe	56.25	85.17	110	Peat sediment	counts	EPD, Pan	¹⁴ C	1C	5.8-0.1	230	Blyakharchuk, 1989
35	Bugristoye Bog	58.25	85.17	100	Peat sediment	counts	EPD, Pan	¹⁴ C	4C+1E	11.5-5.0	100	Blyakharchuk, 1989
36	Igarka Peat	67.48	86.50	2	Peat sediment	counts	GPD, EPD, Pan	¹⁴ C	1A+2C	10.9-5.9	230	Kats, 1953
37	Yenisei	68.17	87.15	68	Peat sediment	digitized	-	¹⁴ C	7C	6.5-1.6	110	Andreev and Klimanov 2000
38	Teguldet	57.33	88.17	150	Peat sediment	counts	Pan	¹⁴ C	3C	7.3-2.4	90	Blyakharchuk, 1989
39	Maksimkin Yar	58.33	88.17	150	Peat sediment	counts	EPD, Pan	¹⁴ C	4C	8.3-0.2	170	Blyakharchuk, 1989
40	Lama Lake	69.53	90.20	77	Lake sediment	counts	From author	¹⁴ C	26A+4D+4E	19.5-0	170	Andreev et al., 2004
41	Levinson-Lessing Lake	74.47	98.64	NA	Lake sediment	counts	Pan	¹⁴ C	30A+19E	35.3-0	390	Andreev et al., 2003
42	LAO13-94	72.19	99.58	65	Peat sediment	counts	Pan	¹⁴ C	2C+1U	16.1-0	1240	Andreev et al., 2002
43	LAB2-95	72.38	99.86	65	Peat sediment	counts	Pan	¹⁴ C	1A+1C	17.4-5.6	980	Andreev et al., 2002
44	Taymyr Lake_SA04	74.53	100.53	47	Lake sediment	counts	Pan	¹⁴ C	1C	8.7-0.4	600	Andreev et al., 2003
45	Taymyr Lake_SA01	74.55	100.53	47	Lake sediment	counts	Pan	¹⁴ C	6A+5C	57.9-0	1320	Andreev et al., 2003
46	11-CH-12A Lake	72.40	102.29	60	Lake sediment	counts	Pan	¹⁴ C	8A+7E	7.0-0.1	110	Klemm et al., 2015
47	Baikal -CON01-605-5	51.58	104.85	480	Lake sediment	digitized	-	¹⁴ C	12D	11.5-0	130	Demske et al., 2005

48	Baikal -CON01-605-3	51.59	104.85	480	Lake sediment	digitized	-	¹⁴ C	5D	17.7-0	200	Demske et al., 2005
49	Chernoe Lake	50.95	106.63	500	Lake sediment	counts	EPD, Pan	¹⁴ C	4E	7-0.7	620	Vipper, 2010
50	Khanda-1	55.44	107.00	840	Peat sediment	counts	From author	¹⁴ C	3C	3.1-0.3	50	Bezrukova et al., 2011
51	Khanda	55.44	107.00	840	Peat sediment	counts	From author	¹⁴ C	6C	5.8-0	140	Bezrukova et al., 2011
52	Cheremushka Bog	52.75	108.08	1500	Peat sediment	digitized	-	¹⁴ C	6C	33.5-0	460	Shichi et al., 2009
53	Okunaika	55.52	108.47	802	Peat sediment	counts	From author	¹⁴ C	6C	8.3-2.0	120	Bezrukova et al., 2011
54	Baikal -CON01-603-5	53.95	108.91	480	Lake sediment	digitized	-	¹⁴ C	10D	15.8-0	270	Demske et al., 2005
55	Ukta Creek mouth	55.80	109.70	906	Peat sediment	counts	From author	¹⁴ C	3U	5.1-0	160	Bezrukova et al., 2006
56	Bolshoe Eravnoe Lake	52.58	111.67	947	Lake sediment	counts	EPD, Pan	¹⁴ C	3E	7.3-0.2	710	Vipper, 2010
57	Madjagara Lake	64.83	120.97	160	Lake sediment	counts	GPD, EPD, Pan	¹⁴ C	7E	8.2-0.2	120	Andreev and Klimanov, 1989
58	Khomustakh Lake	63.82	121.62	120	Lake sediment	counts	GPD, EPD, Pan	¹⁴ C	9E	12.3-0.1	170	Andreev et al., 1989
59	Boguda Lake	63.67	123.25	120	Lake sediment	counts	GPD, EPD, Pan	¹⁴ C	7E	10.9-0.4	180	Andreev et al., 1989
60	Barbarina Tumsa	73.57	123.35	10	Peat sediment	counts	Pan	¹⁴ C	4C	4.9-0.3	240	Andreev et al., 2004
61	Lake Kyutyunda	69.63	123.65	66	Lake sediment	counts	Pan	¹⁴ C	10E	10.8-0.3	360	Biskaborn et al., 2015
62	Suollakh	57.05	123.85	816	Peat sediment	counts	GPD, EPD, Pan	¹⁴ C	8C	12.8-3.7	180	Andreev et al., 1991
63	Derput Bog	57.03	124.12	700	Peat sediment	counts	GPD, EPD, Pan	¹⁴ C	1A+4C	11.7-0.8	210	Andreev and Klimanov, 1991
64	Nikolay Lake	73.67	124.25	35	Lake sediment	counts	EPD, Pan	¹⁴ C	6A	12.5-0	600	Andreev et al., 2004

65	Dyanushka River	65.04	125.04	123	Fluvial sediment	counts	Pan	¹⁴ C	13A	12.6-0	170	Werner et al., 2010
66	Billyakh Lake	65.27	126.75	340	Lake sediment	counts	Pan	¹⁴ C	1A+10E	50.6-0.2	470	Müller et al., 2010
67	Billyakh Lake	65.30	126.78	340	Lake sediment	counts	Pan	¹⁴ C	7A	14.1-0	180	Müller et al., 2009
68	Dolgoe Ozero	71.87	127.07	40	Lake sediment	counts	From author	¹⁴ C	1A+9B	15.3-0	210	Pisaric et al., 2001
69	Chabada Lake	61.98	129.37	290	Lake sediment	counts	GPD, EPD, Pan	¹⁴ C	15U	13-0	110	Andreev and Klimanov, 1989
70	Mamontovy Khayata	71.77	129.45	0	Coast sediment	counts	Pan	¹⁴ C	40A+24C	58.4-0	970	Andreev et al., 2002
71	Nuochaga Lake	61.30	129.55	260	Lake sediment	counts	GPD, EPD, Pan	¹⁴ C	4E	6.5-0	140	Andreev and Klimanov, 1989
72	Tumannaya River	42.32	130.73	4	Fluvial sediment	counts	GPD	¹⁴ C	1F	14.4-0.1	380	Anderson et al., 2002
73	Amba River	43.32	131.82	5	Peat sediment	counts	GPD	¹⁴ C	1A+1C	4.2-2.0	260	Korotky et al., 1980
74	Paramonovskii Stream	43.20	133.75	120	Fluvial sediment	counts	GPD	¹⁴ C	2A+1E	32.2-0.6	4530	Korotky et al., 1993
75	Ovrazhnyi Stream-2	43.25	134.57	10	Peat sediment	counts	GPD	¹⁴ C	3A+1C	36.0-0.4	2250	Korotky and Karaulova, 1975
76	Selitkan-2	53.22	135.03	1300	Peat sediment	counts	GPD	¹⁴ C	4C	6.4-1.9	260	Volkov and Arkhipov, 1978
77	Selitkan-1	53.22	135.05	1320	Peat sediment	counts	GPD	¹⁴ C	6C	7.9-0	140	Korotky et al., 1985
78	Selitkan-3	53.22	135.07	1310	Peat sediment	counts	GPD	¹⁴ C	2E	10.2-2.3	790	Korotky and Kovalyukh, 1987
79	Bugutakh	67.83	135.12	128	Fluvial sediment	counts	GPD, EPD, Pan	¹⁴ C	1A	20.4-0	1860	Anderson et al., 2002
80	Betenkyos	67.67	135.58	135	Fluvial sediment	counts	GPD, EPD, Pan	¹⁴ C	1A+1E	2.2-0	230	Anderson et al., 2002
81	Adycha River	67.75	135.58	130	Fluvial sediment	counts	GPD	¹⁴ C	5A	9.2-3.7	420	Anderson et al., 2002

82	Ulakhan	67.83	135.58	130	Fluvial sediment	counts	GPD	¹⁴ C	3C	8.6-5.7	330	Anderson et al., 2002
83	Kiya	47.83	135.67	100	Peat sediment	digitized	-	¹⁴ C	4C	10.0-0.9	210	Bazarova et al., 2008
84	Laptev PM9462	74.30	136.00	0	Marine sediment	digitized	-	¹⁴ C	12U	9.3-0.2	100	Naidina and Bauch, 2001
85	Khocho	71.05	136.23	6	Peat sediment	counts	GPD, EPD, Pan	¹⁴ C	1C	10.4-0.4	300	Velichko et al., 1994
86	Samandon	70.77	136.25	10	Peat sediment	counts	GPD, EPD, Pan	¹⁴ C	3A+8C+4E	7.9-0.2	280	Velichko et al., 1994
87	Gur	50.00	137.05	35	Peat sediment	digitized	-	¹⁴ C	13C	22.1-0	340	Mokhova et al., 2009
88	Gurskii Peat	50.07	137.08	15	Peat sediment	counts	GPD	¹⁴ C	7C	13.1-1.5	380	Korotky, 1982
89	Siluyanov Yar	46.13	137.83	20	Fluvial sediment	counts	GPD	¹⁴ C	6A	12.8-4.9	1130	Korotky et al., 1988
90	Oumi	48.22	138.40	990	Peat sediment	counts	GPD	¹⁴ C	5C	2.6-0.4	80	Anderson et al., 2002
91	Opasnaya River	48.23	138.48	1320	Peat sediment	counts	GPD	¹⁴ C	7C	13.3-6.7	360	Korotky et al., 1988
92	Venyukovka-2	47.03	138.58	6	Peat sediment	counts	GPD	¹⁴ C	1A+1C	3.6-0.4	140	Korotky et al., 1980
93	Venyukovka-3	47.12	138.58	5	Peat sediment	counts	GPD	¹⁴ C	1A+2C	5.8-3.2	140	Korotky et al., 1980
94	Kyurbe-Yuryakh-2	68.60	138.62	650	Peat sediment	counts	GPD	¹⁴ C	4C	8.8-2.6	1530	Anderson et al., 2002
95	Byllatskoye	69.17	140.06	316	Fluvial sediment	digitized	-	¹⁴ C	2A	28.6-2.8	4300	Anderson et al., 2002
96	Smorodinovoye Lake	64.77	141.12	800	Lake sediment	counts	GPD, EPD, Pan	¹⁴ C	6A+5F	27.1-0	360	Anderson et al., 1998b
97	Izylmet'evskaya	48.82	141.97	4	Fluvial sediment	counts	GPD	¹⁴ C	2A+2E+1F	4.3-2.8	100	Korotky et al., 1997a

98	Orokess River	48.85	142.00	6	Coast sediment	counts	GPD	¹⁴ C	4A+2C+3F	9.2-0.8	320	Korotky et al., 1997a
99	Nizmennyyi Cape	49.17	142.02	5	Coast sediment	counts	GPD	¹⁴ C	2A	5.9-0.3	630	Korotky et al., 1997a
100	Sergeevka River	49.23	142.08	2	Fluvial sediment	counts	GPD	¹⁴ C	2C+1F	2.3-0	230	Korotky et al., 1997b
101	Sergeevskii	49.23	142.08	6	Peat sediment	counts	GPD	¹⁴ C	8A+1C	8.4-2.2	110	Korotky et al., 1997b
102	Khoe, Sakhalin Island	51.34	142.14	15	Palaeosol	digitized	-	¹⁴ C	5A+3E	40.9-0	360	Leipe et al., 2015
103	Il'inka Terrace	47.97	142.17	3	Peat sediment	counts	GPD	¹⁴ C	2C+1F	2.6-1.1	360	Korotky et al., 1997a
104	Mereya River	46.62	142.92	4	Peat sediment	counts	GPD	¹⁴ C	2C+2F	42.0-0.8	1530	Anderson et al., 2002
105	Kuobakh-Baga River	64.98	143.38	500	Fluvial sediment	counts	GPD, EPD, Pan	¹⁴ C	5A	6.5-2.6	350	Anderson et al., 2002
106	Indigirka Lowland	70.58	145.00	20	Fluvial sediment	counts	GPD	¹⁴ C	3A+1F	59.1-6.0	1440	Lozhkin, 1998
107	Khlebnikova Stream	43.75	145.62	3	Peat sediment	counts	GPD	¹⁴ C	4C	5.4-1.3	290	Korotky et al., 1995
108	Sernovodskii	43.92	145.67	5	Peat sediment	counts	GPD	¹⁴ C	1C	3.5-0.7	400	Korotky et al., 1996
109	Lesnaya River	44.00	145.75	6	Peat sediment	counts	GPD	¹⁴ C	5C	7.4-3.9	140	Korotky et al., 1995
110	Seryebryanka Stream	44.05	146.00	5	Peat sediment	counts	GPD	¹⁴ C	4C+2F	5.9-0.1	420	Korotky et al., 1995
111	Kosmodem'yanskaya-2	44.10	146.05	6	Peat sediment	counts	GPD	¹⁴ C	1A+1C	7.2-0.4	570	Korotky et al., 1995
112	Kosmodem'yanskaya-3	44.10	146.05	6	Peat sediment	counts	GPD	¹⁴ C	1A+2C	7.0-5.6	100	Korotky et al., 1995
113	Kosmodem'yanskaya-1	44.10	146.07	6	Peat sediment	counts	GPD	¹⁴ C	1A+1C+1E	6.6-2.4	420	Korotky et al., 1995
114	Berelyekh River	63.28	147.75	800	Peat sediment	counts	GPD, EPD, Pan	¹⁴ C	3C	34.8-2.5	1600	Lozhkin et al., 1989

115	Vechernii River	63.28	147.75	800	Peat sediment	counts	GPD	¹⁴ C	2A+5C	6.1-0.3	210	Anderson et al., 2002
116	Gek Lake	63.52	147.93	969	Lake sediment	counts	GPD, EPD, Pan	¹⁴ C	8A+1B	9.6-0	440	Stetsenko, 1998
117	Kirgirlakh Stream_2	62.67	147.98	700	Fluvial sediment	counts	GPD, EPD, Pan	¹⁴ C	4A	34.5-0.2	2140	Shilo et al., 1983
118	Kirgirlakh Stream_4	62.67	147.98	700	Fluvial sediment	counts	GPD, EPD, Pan	¹⁴ C	4A	7.1-1.0	610	Shilo et al., 1983
119	Elgennya Lake	62.08	149.00	1040	Lake sediment	counts	GPD, EPD, Pan	¹⁴ C	6A	16.0-0	310	Lozhkin et al., 1996
120	Figurnoye Lake	62.10	149.00	1053	Lake sediment	counts	GPD	¹⁴ C	4A	1.3-0	30	Lozhkin et al., 1996
121	Jack London Lake	62.17	149.50	820	Lake sediment	counts	GPD	¹⁴ C	7F	19.5-0.2	320	Lozhkin et al., 1993
122	Rock Island Lake	62.17	149.50	870	Lake sediment	counts	GPD	¹⁴ C	2E	6.6-0	470	Lozhkin et al., 1993
123	Sosednee Lake	62.17	149.50	822	Lake sediment	counts	GPD	¹⁴ C	4E+1F	26.3-0	640	Lozhkin et al., 1993
124	Oldcamp Lake	62.04	149.59	853	Lake sediment	counts	GPD, EPD, Pan	¹⁴ C	2E	3.7-0	370	Anderson, unpublished
125	Glukhoye Lake	59.75	149.92	10	Peat sediment	counts	GPD, EPD, Pan	¹⁴ C	5C	9.4-3.4	1000	Lozhkin et al., 1990
126	Pepelnoye Lake	59.85	150.62	115	Lake sediment	counts	GPD, EPD, Pan	¹⁴ C	2A	4.3-0	180	Lozhkin et al., 2000b
127	Tanon River	59.67	151.20	40	Fluvial sediment	counts	GPD, EPD, Pan	¹⁴ C	6A+4C+1F	42.4-6.6	1240	Lozhkin and Glushkova, 1997a
128	Maltan River	60.88	151.62	735	Peat sediment	counts	GPD, EPD, Pan	¹⁴ C	4A+7C	12.0-9.4	120	Lozhkin and Glushkova, 1997b
129	Chistoye Lake	59.55	151.83	91	Peat sediment	counts	EPD, Pan	¹⁴ C	5C	7.0-0	540	Anderson et al., 1997
130	Lesnoye Lake	59.58	151.87	95	Lake sediment	counts	GPD	¹⁴ C	8A	15.5-0	400	Anderson et al., 1997

131	Elikchan 4 Lake	60.75	151.88	810	Lake sediment	counts	GPD, EPD, Pan	¹⁴ C	16U	55.5-0	440	Lozhkin and Anderson, 1995
132	Podkova Lake	59.96	152.10	660	Lake sediment	counts	GPD, EPD, Pan	¹⁴ C	5A	6.0-0	220	Anderson et al., 1997
133	Goluboye Lake	61.12	152.27	810	Lake sediment	counts	EPD, Pan	¹⁴ C	11A+2B	9.7-0	240	Lozhkin et al., 2000a
134	Alut Lake	60.14	152.31	480	Lake sediment	counts	GPD	¹⁴ C	16A+9B	50.4-0	430	Anderson et al., 1998a
135	Taloye Lake	61.02	152.33	750	Lake sediment	counts	GPD, EPD, Pan	¹⁴ C	7A	10.3-0	290	Lozhkin et al., 2000a
136	Julietta Lake	61.34	154.56	880	Lake sediment	counts	From author	¹⁴ C	2A+4E+1I	36.1-1.4	270	Anderson et al., 2010
137	Pernatoye Lake	50.04	155.40	6	Lake sediment	counts	From author	¹⁴ C	6A+1E	10.1-0.1	160	Anderson et al., 2015
138	East Siberian Sea 11	71.07	156.25	8	Peat sediment	counts	GPD, Pan	¹⁴ C	2A+2C	9.5-4.5	550	Lozhkin et al., 1975
139	Kur Peat	69.97	156.37	47	Peat sediment	counts	GPD, EPD, Pan	¹⁴ C	1A+4C	11.7-7.5	430	Lozhkin and Vazhenina, 1987
140	East Siberian Sea Coast	71.07	156.50	9	Peat sediment	counts	GPD	¹⁴ C	1C	13.0-1.7	1600	Anderson et al., 2002
141	Kurop7	70.67	156.75	7	Peat sediment	counts	GPD, EPD, Pan	¹⁴ C	3C	5.7-0.4	760	Anderson et al., 2002
142	Sokoch Lake	53.25	157.75	495	Lake sediment	digitized	-	¹⁴ C	8E	9.7-0.3	250	Dirksen et al., 2012.
143	Stadukhinskaya-1	68.67	159.50	12	Fluvial sediment	counts	GPD, EPD, Pan	¹⁴ C	4C	9.5-7.2	210	Lozhkin and Prokhorova, 1982
144	Stadukhinskaya-2	68.67	159.50	5	Fluvial sediment	counts	GPD, EPD, Pan	¹⁴ C	2C	1.0-0	180	Lozhkin and Prokhorova, 1982
145	Two-Yurts Lake-3	56.82	160.04	275	Lake sediment	percent	Pan	¹⁴ C	5A	6.0-2.8	140	Hoff et al., 2015
146	Two-Yurts Lake-2	56.82	160.07	275	Lake sediment	percent	Pan	¹⁴ C	5A	2.5-0.1	130	Hoff et al., 2015
147	Two-Yurts Lake-5	56.82	160.07	275	Lake sediment	percent	Pan	¹⁴ C	5A	4.4-2.5	120	Hoff et al., 2015

148	Cherny Yar	56.07	161.00	148	Peat sediment	counts	GPD, EPD, Pan	¹⁴ C	1C+1E	13.0-0.5	830	Osipova. unpublished
149	Penzhinskaya Gulf	62.42	165.42	32	Peat sediment	counts	GPD, EPD, Pan	¹⁴ C	2C	8.9-3.4	500	Ivanov et al., 1984
150	Enmynveem River1	68.17	165.93	400	Peat sediment	counts	GPD, EPD, Pan	¹⁴ C	2C+2F	36.4-9.3	2470	Lozhkin et al., 1988
151	Enmynveem River2	68.25	166.00	500	Peat sediment	counts	GPD, EPD, Pan	¹⁴ C	4C	10.7-4.0	420	Anderson et al., 2002
152	Ledovyi Obryu	64.10	171.18	44	Lake sediment	counts	GPD, EPD, Pan	¹⁴ C	3A+3C+1F	19.9-9.7	1140	Lozhkin et al., 2000c
153	Enmyvaam River	67.42	172.08	490	Peat sediment	counts	GPD, EPD, Pan	¹⁴ C	1A+4C	10.6-4.3	630	Lozhkin and Vazhenina, 1987
154	El'gygytgyn Lake	67.50	172.10	(170)	Lake sediment	percent	Pan	polarity	-	20.2-1.5	650	Melles et al., 2012
155	El'gygytgyn Lake P1	67.37	172.22	561	Palaeosol	counts	From author	¹⁴ C	11A	12.9-3.1	580	Andreev et al., 2012
156	El'gygytgyn Lake P2	67.55	172.13	542	Palaeosol	counts	From author	¹⁴ C	9A+1E	16.6-0	470	Andreev et al., 2012
157	Melkoye Lake	64.86	175.23	36	Lake sediment	counts	From author	¹⁴ C	21E	39.1-0	1260	Lozhkin and Anderson, 2013
158	Sunset Lake	64.84	175.30	36	Lake sediment	counts	From author	¹⁴ C	7A	14.0-0	260	Lozhkin and Anderson, 2013
159	Malyi Krechet Lake	64.80	175.53	32	Lake sediment	counts	From author	¹⁴ C	12A	9.6-0	400	Lozhkin and Anderson, 2013
160	Patricia Lake	63.33	176.50	121	Lake sediment	counts	From author	¹⁴ C	3A+7E	19.1-0	290	Anderson and Lozhkin, 2015
161	Gytgykai Lake	63.42	176.57	102	Lake sediment	counts	GPD, EPD, Pan	¹⁴ C	1A+8E	32.3-0	470	Lozhkin et al., 1998
162	Amguema River 1	67.75	178.70	175	Fluvial sediment	counts	GPD	¹⁴ C	2C	23.8-1.6	5550	Lozhkin et al., 1995
163	Amguema River 2	67.67	178.60	87	Fluvial sediment	counts	GPD	¹⁴ C	2A	3.2-0.1	390	Lozhkin et al., 1995
164	Blossom Cape	70.68	178.95	6	Peat sediment	counts	GPD, EPD, Pan	¹⁴ C	1C	13.8-0.2	3400	Oganesyan et al., 1993

165	Wrangle Island_JLL	70.83	-179.8	7	Lake sediment	counts	GPD	¹⁴ C	5A+1E	16.1-0.3	790	Lozhkin et al., 2001
166	Wrangel Island_wr12	71.17	-179.8	200	Peat sediment	counts	GPD	¹⁴ C	17A+3C	13.7-10.2	110	Lozhkin et al., 2001
167	Neizvestnaya	71.55	-179.4	3	Peat sediment	counts	EPD, Pan	¹⁴ C	1C	5.2-1.2	1000	Oganesyan et al., 1993
168	Kresta Gulf	66.00	-179.0	5	Peat sediment	counts	GPD, EPD, Pan	¹⁴ C	1A+1C	9.3-3.4	580	Ivanov, 1986
169	Konergino	65.90	-178.9	10	Peat sediment	counts	GPD, EPD, Pan	¹⁴ C	1C	9.8-0	900	Ivanov et al., 1984
170	Dlinnoye Lake	67.75	-178.8	280	Lake sediment	counts	GPD	¹⁴ C	3A	1.3-0	130	Anderson et al., 2002
171	Dikikh Olyeneyii Lake	67.75	-178.8	300	Lake sediment	counts	EPD, Pan	¹⁴ C	1A+4C	50.3-0	1050	Anderson et al., 2002
172	Arakamchechen Island	64.75	-172.1	7	Peat sediment	counts	GPD, EPD, Pan	¹⁴ C	1C	11.5-0	1050	Ivanov, 1986
173	Lorino	65.50	-171.7	12	Peat sediment	counts	GPD	¹⁴ C	3C	17.9-5.1	850	Ivanov, 1986

399 * indicates the inclination of age-depth model with Lake Biwa. Elev. = elevation. Res. (yr) indicates the temporal resolution. GPD: Global Pollen Database; EPD:
400 European Pollen Database; Pan: Pangaea. Material codes for radiocarbon dating: A = terrestrial plant macrofossil; B = non-terrestrial plant macrofossil; C =
401 peat-gyttja bulk; D = pollen; E = total organic matter from silt; F = animal remains and shells; G = charcoal; H = CaCO₃; U = unknown.

402

403

404 **Appendix 2** Pollen taxa used in the dataset and their corresponding original Latin names.

Standardized pollen name	Original pollen name
<i>Abies</i>	<i>Abies</i> , <i>Abies sibirica</i>
<i>Acer</i>	<i>Acer</i>
<i>Alnus</i> (shrub)	<i>Alnaster</i> , <i>Alnaster fruticosa</i> , <i>Alnus</i> cf. <i>fruticosa</i> , <i>Alnus viridis</i> , <i>Alnus viridis</i> ssp. <i>fruticosa</i> , <i>Alnus viridis</i> -type, <i>Duschekia fruticosa</i>
<i>Alnus</i> (tree)	<i>Alnus</i> cf. <i>hirsuta</i> , <i>Alnus glutinosa</i> , <i>Alnus hirsuta</i> , <i>Alnus incana</i>
<i>Alnus</i> (undiff.)	<i>Alnus</i> , <i>Alnus</i> undiff.
Apiaceae	Apiaceae, <i>Bupleurum</i> , <i>Heracleum</i> , Umbelliferae, Umbelliferae undiff.
Araliaceae	<i>Aralia</i> , Araliaceae
<i>Artemisia</i>	<i>Artemisia</i> , <i>Artemisia tilesii</i> , <i>Artemisia</i> undiff.
Asteraceae (non- <i>Artemisia</i>)	<i>Achillea</i> , <i>Anthemis</i> , <i>Aster</i> , Asteraceae, Asteraceae cichorioideae, Asteraceae liguliflorae, Asteraceae subfam. Asteroideae, Asteraceae subfam. cichorioideae, Asteraceae tubuliflorae, <i>Centaurea cyanus</i> , <i>Cirsium</i> , Compositae, Compositae subfam. Asteroideae, Compositae subfam. Asteroideae undiff., Compositae subfam. Cichorioideae, <i>Lactuca</i> -type, <i>Matricaria</i> , <i>Saussurea</i> , <i>Senecio</i> , <i>Serratula</i> , <i>Taraxacum</i>
<i>Betula</i> (shrub)	<i>Betula</i> (shrub), <i>Betula</i> cf. <i>B. fruticosa</i> , <i>Betula</i> cf. <i>B. nana</i> , <i>Betula</i> cf. <i>nana</i> , <i>Betula divaricata</i> , <i>Betula fruticosa</i> , <i>Betula nana</i> , <i>Betula nana</i> ssp. <i>exilis</i> , <i>Betula nana</i> ssp. <i>nana</i> , <i>Betula ovalifolia</i> , <i>Betula</i> sect. <i>Fruticosae</i> , <i>Betula</i> sect. <i>Nanae</i> , <i>Betula</i> sect. <i>Nanae/Fruticosae</i>
<i>Betula</i> (tree)	<i>Betula alba</i> -type, <i>Betula</i> cf. <i>B. pendula</i> , <i>Betula</i> cf. <i>alba</i> , <i>Betula costata</i> , <i>Betula dahurica</i> , <i>Betula ermanii</i> , <i>Betula pendula</i> , <i>Betula platyphylla</i> , <i>Betula pubescens</i> , <i>Betula schmidtii</i> , <i>Betula</i> sect. <i>Albae</i> , <i>Betula</i> sect. <i>Betula</i> , <i>Betula</i> sect. <i>Costatae</i>

<i>Betula</i> (undiff.)	<i>Betula</i> , <i>Betula</i> undiff., Betulaceae undiff.
Boraginaceae	Boraginaceae, <i>Lithospermum</i> -type
Brassicaceae	Brassicaceae, Brassicaceae undiff., <i>Cardamine</i> , Cruciferae, Cruciferae, <i>Draba</i>
Campanulaceae	Campanulaceae
<i>Cannabis</i>	Cannabaceae, <i>Cannabis</i>
Caprifoliaceae	Caprifoliaceae, Caprifoliaceae undiff., <i>Diervilla</i> , <i>Knautia</i> , <i>Linnaea borealis</i> , <i>Lonicera</i> , <i>Sambucus</i> , <i>Viburnum</i>
<i>Carpinus</i>	<i>Carpinus</i> , <i>Carpinus cordata</i> , <i>Carpinus betulus</i>
<i>Carya</i>	<i>Carya</i>
Caryophyllaceae	Caryophyllaceae, Caryophyllaceae Sf. Silenoideae-t, Caryophyllaceae undiff., <i>Cerastium</i> , <i>Gypsophila repens</i> -type, <i>Illecebrum verticillatum</i> , <i>Lychnis</i> -type, <i>Minuartia</i> , <i>Silene</i> , <i>Stellaria holostea</i>
<i>Castanea</i>	<i>Castanea</i>
<i>Cedrus</i>	<i>Cedrus</i>
Celastraceae	Celastraceae, <i>Euonymus</i>
<i>Celtis</i>	<i>Celtis</i>
Cerealia+large Poaceae	Cerealia, <i>Hordeum</i> , <i>Triticum</i> -type
Chenopodiaceae	Chenopodiaceae, Chenopodiaceae/Amaranthaceae
Convolvulaceae	Convolvulaceae
<i>Cornus</i>	<i>Cornus</i> , <i>Cornus suecica</i>

<i>Corylus</i>	<i>Corylus</i>
Crassulaceae	Crassulaceae, <i>Mentanthes trifoliata</i> , <i>Sedum</i>
Cupressaceae (other)	Cupressaceae
Cyperaceae	Cyperaceae
<i>Dacrydium</i>	<i>Dacrydium</i>
Dipsacaceae	Dipsacaceae, <i>Succisa</i>
Droseraceae	<i>Drosera</i> , Droseraceae
<i>Elaeagnus</i>	<i>Elaeagnus</i>
<i>Ephedra</i>	<i>Ephedra</i> , <i>Ephedra distachya</i> , <i>Ephedra distachya+fragilis</i> , <i>Ephedra fragilis</i> , <i>Ephedra monosperma</i>
Ericaceae	<i>Calluna</i> , <i>Cassiope</i> , <i>Empetrum</i> , Ericaceae, Ericaceae undiff., <i>Ericales</i> , <i>Ericales</i> undiff., <i>Ledum</i> , <i>Rhododendron</i> , <i>Vaccinium</i>
Euphorbiaceae	<i>Euphorbia</i> , Euphorbiaceae
Fabaceae (herb)	<i>Trifolium</i>
Fabaceae (shrub)	<i>Astragalus</i>
Fabaceae (undiff.)	Fabaceae, Fabaceae undiff., Leguminosae, Papilionaceae
<i>Fagus</i>	<i>Fagus</i>
Gentianaceae	<i>Gentiana</i> , Gentianaceae, Gentianaceae undiff.
Geraniaceae	Geraniaceae, <i>Geranium</i>

<i>Hippophäe</i>	<i>Hippophäe rhamnoides</i>
<i>Humulus</i>	<i>Humulus</i>
<i>Ilex</i>	<i>Ilex</i>
<i>Impatiens</i>	<i>Impatiens noli-tangere</i>
Iridaceae	Iridaceae
<i>Juglans</i>	<i>Juglans</i>
Juncaceae	Juncaceae
<i>Juniperus</i>	<i>Juniperus</i>
<i>Koenigia</i>	<i>Koenigia islandica</i>
Lamiaceae	<i>Labiatae</i> , Lamiaceae, Lamiaceae undiff., <i>Mentha</i> -type
<i>Larix</i>	<i>Larix</i> , <i>Larix dahurica</i> , <i>Larix gmelinii</i> , <i>Larix sibirica</i>
Liliaceae	<i>Allium</i> , Liliaceae, <i>Lloydia</i> , <i>Polygonatum</i> , <i>Tofieldia</i> , <i>Veratrum</i> , <i>Zigadenus</i>
Linaceae	Linaceae
Lythraceae	Lythraceae, <i>Lythrum</i>
Malvaceae	Malvaceae
<i>Myrica</i>	<i>Myrica</i>
Oenotheraceae	<i>Chamaenerium</i> , <i>Circaea</i> , <i>Circaea alpina</i> , <i>Epilobium</i> , <i>Epilobium angustifolium</i> , <i>Epilobium latifolium</i> , <i>Epilobium</i> undiff., Onagraceae, Onagraceae undiff.

Oleaceae (temperate)	<i>Fraxinus, Fraxinus mandschurica</i>
Oleaceae (undiff.)	Oleaceae, Oleaceae undiff., <i>Syringa</i>
Orchidaceae	Orchidaceae
Oxalidaceae	Oxalidaceae
Papaveraceae	<i>Corydalis, Papaver, Papaveraceae</i>
<i>Phellodendron</i>	<i>Phellodendron</i>
<i>Picea</i>	<i>Picea, Picea abies</i> ssp. <i>obovata, Picea obovata, Picea</i> sect. <i>Eupicea, Picea</i> sect. <i>Omorica, Picea</i> undiff., <i>Picea/Pinus</i> undiff.
<i>Pinguicula</i>	<i>Pinguicula</i>
Pinus (Diploxyton)	<i>Pinus</i> (Diploxyton), <i>Pinus</i> subgen. <i>Pinus, Pinus</i> subg. <i>Pinus</i> undiff., <i>Pinus sylvestris</i>
<i>Pinus</i> (Haploxyton)	<i>Pinus</i> (Haploxyton), <i>Pinus cembra, Pinus koraiensis, Pinus pumila, Pinus sibirica, Pinus sibirica</i> -type, <i>Pinus</i> subgen. <i>Strobus, Pinus</i> subgen. <i>Strobus</i> undiff., <i>Pinus</i> subgen. Haploxyton, <i>Pinus</i> subsect. <i>Cembrae</i> undiff.
<i>Pinus</i> (undiff.)	Pinaceae, Pinaceae undiff., <i>Pinus, Pinus</i> undiff.
<i>Plantago</i>	Plantaginaceae, <i>Plantago</i>
Plumbaginaceae	<i>Armeria, Armeria maritima</i> -type, <i>Goniolimon, Limonium, Plumbaginaceae</i>
Poaceae (wildgrass)	Gramineae, Poaceae, <i>Stipa</i>
<i>Podocarpus</i>	<i>Podocarpus</i>
Polemoniaceae	<i>Helianthemum, Phlox, Phlox sibirica, Polemoniaceae, Polemoniaceae</i> undiff., <i>Polemonium, Polemonium acutiflorum, Polemonium boreale</i>

<i>Polygala</i>	<i>Polygala</i>
Polygonaceae (other)	<i>Oxyria</i> , <i>Oxyria digyna</i> , Polygonaceae, Polygonaceae undiff.
<i>Polygonum</i>	<i>Polygonum</i> , <i>Polygonum alaskanum</i> , <i>Polygonum amphibium</i> , <i>Polygonum aviculare</i> , <i>Polygonum bistorta</i> , <i>Polygonum bistortoides</i> -type, <i>Polygonum czukavinae</i> , <i>Polygonum ellipticum</i> , <i>Polygonum laxmanii</i> , <i>Polygonum</i> sect. <i>Aconogonon</i> , <i>Polygonum</i> sect. <i>Bistorta</i> , <i>Polygonum</i> sect. <i>Persicaria</i> , <i>Polygonum tripterocarpum</i> , <i>Polygonum</i> undiff., <i>Polygonum viviparum</i>
<i>Populus</i>	<i>Populus</i>
Portulacaceae	<i>Claytonia</i> , <i>Claytonia acutifolia</i> , <i>Claytonia arctica</i> , <i>Claytonia sarmentosa</i> , <i>Claytonia sibirica</i> , <i>Claytonia</i> undiff., <i>Claytoniella vassilievii</i> , Portulacaceae, Portulacaceae undiff.
Primulaceae	<i>Androsace</i> , Androsaceae, <i>Lysimachia</i> , <i>Primula</i> , Primulaceae, Primulaceae undiff.
<i>Pterocarya</i>	<i>Pterocarya</i>
Pyrolaceae	Pyrolaceae
<i>Quercus</i> (deciduous)	<i>Quercus dentata</i> , <i>Quercus mongolica</i>
<i>Quercus</i> (undiff.)	<i>Quercus</i> , <i>Quercus</i> undiff.
Ranunculaceae (other)	<i>Anemone</i> , <i>Anemone nemorosa</i> , <i>Caltha palustris</i> , <i>Delphinium</i> , <i>Hepatica</i> , <i>Pulsatilla</i> , Ranunculaceae, Ranunculaceae undiff., <i>Ranunculus</i> , <i>Trollius</i>
<i>Rhamnus</i>	<i>Rhamnus</i>
<i>Ribes</i>	<i>Ribes</i> , <i>Ribes rubrum</i> -Type
Rosaceae	<i>Comarum palustre</i> , <i>Dryas</i> , <i>Dryas octopetala</i> , <i>Filipendula</i> , <i>Filipendula ulmaria</i> , <i>Potentilla</i> , Rosaceae, Rosaceae subf. Maloideae, Rosaceae undiff., <i>Rubus</i> , <i>Rubus atcticus</i> , <i>Rubus chamaemorus</i> , <i>Sanguisorba</i> , <i>Sanguisorba officinalis</i> , <i>Sieversia</i> -type, <i>Sorbus aucuparia</i> , <i>Spiraea</i>
Rubiaceae	<i>Galium</i> , Rubiaceae

<i>Rumex</i>	<i>Rumex</i> , <i>Rumex aquatilis</i> , <i>Rumex</i> undiff., <i>Rumex/Oxyria</i> , <i>Rumex/Oxyria digyna</i>
<i>Salix</i>	<i>Salix</i>
Saxifragaceae (herb)	<i>Parnassia</i> , <i>Parnassia palustris</i> , <i>Saxifraga</i> , <i>Saxifraga cernua</i> , <i>Saxifraga gramulata</i> -type, <i>Saxifraga hieracifolia</i> , <i>Saxifraga nivalis</i> -type, <i>Saxifraga oppositifolia</i> , <i>Saxifraga</i> sp., <i>Saxifraga stellaris</i> -type, <i>Saxifraga tricuspidata</i> , <i>Saxifraga</i> undiff.
Saxifragaceae (undiff.)	Saxifragaceae, Saxifragaceae undiff.
Scrophulariaceae	<i>Castilleja</i> , <i>Lagotis</i> , <i>Pedicularis</i> , Scrophulariaceae, Scrophulariaceae undiff.
<i>Thalictrum</i>	<i>Thalictrum</i>
<i>Tilia</i>	<i>Tilia</i>
<i>Tsuga</i>	<i>Tsuga</i> , <i>Tsuga canadensis</i> , <i>Tsuga diversifolia</i> , <i>Tsuga</i> undiff.
<i>Ulmus</i>	<i>Ulmus</i> , <i>Ulmus glabra</i> , <i>Ulmus minor</i> , <i>Ulmus</i> sp.
<i>Urtica</i>	<i>Urtica</i>
Urticaceae (non- <i>Urtica</i>)	Urticaceae
Valerianaceae	<i>Patrinia</i> , <i>Valeriana</i> , <i>Valeriana capitata</i> , <i>Valeriana officinalis</i> , <i>Valeriana</i> undiff., Valerianaceae, Valerianaceae undiff.
Violaceae	Violaceae
