



Integrating palaeoclimate time series with rich metadata for uncertainty modelling: strategy and documentation of the PALMOD 130k marine palaeoclimate data synthesis

Lukas Jonkers^{1*}, Olivier Cartapanis², Michael Langner¹, Nick McKay³, Stefan Mulitza¹, Anne Strack¹,
5 Michal Kucera¹

* corresponding author: ljonkers@marum.de

- 1: MARUM - center for marine environmental sciences. University of Bremen, Bremen, Germany.
10 2: Institute of Geological Sciences and Oeschger Centre for Climate Change Research,
University of Bern, Bern, Switzerland
3: School of Earth & Sustainability, Northern Arizona University, Flagstaff, USA.

Abstract

15 Palaeoclimate data hold the unique promise of providing a long-term perspective on climate change and as such can serve as an important benchmark for climate models. However, palaeoclimate data have generally been archived with insufficient standardisation and metadata to allow for transparent and consistent uncertainty assessment in an automated way. Thanks to improved computation capacity, transient palaeoclimate simulations are now possible, calling for data products containing multi-
20 parameter time series rather than information on a single parameter for a single time slice. Efforts are underway to simulate a complete glacial-interglacial cycle using general circulation models (palmod.de) and to confront these simulations with palaeoclimate data, we have compiled a multi-parameter marine palaeoclimate data synthesis that contains time series spanning 0 to 130,000 years ago. We present the first version of the data product that focuses exclusively on time series for which a robust chronology
25 based on benthic foraminifera $\delta^{18}\text{O}$ and radiocarbon dating is available. The product contains 896 time series of eight palaeoclimate parameters from 143 individual sites, each associated with rich metadata, age-depth model ensembles and information to refine and update the chronologies. This version contains 205 time series of benthic foraminifera $\delta^{18}\text{O}$, 169 of benthic foraminifera $\delta^{13}\text{C}$, 131 of seawater temperature, 174 and 119 of planktonic foraminifera $\delta^{18}\text{O}$ and $\delta^{13}\text{C}$ and 44, 38 and 16 of carbonate,
30 organic carbon and biogenic silica content, respectively. The data product is available in three formats (R, LiPD and netCDF) facilitating use across different software and operating systems and can be downloaded at <https://doi.pangaea.de/10.1594/PANGAEA.908831> (Jonkers et al., 2019). This data descriptor presents our data synthesis strategy and describes the contents and format of the data product in detail. It ends with a set of recommendations for data archiving.



35 1. Introduction

Global climate has varied dramatically over the last glacial-interglacial cycle. Since the previous interglacial (approximately 130,000 years ago) the earth has slowly cooled until the Last Glacial Maximum (LGM; approximately 21,000 years ago). This cooling was associated with the growth of massive ice sheets in North America and Eurasia, leading to a sea level drop of about 120 metres (Waelbroeck et al., 40 2002) and pronounced climate variability on millennial time scales (Voelker and et al., 2002). Since the LGM, the Earth has warmed rapidly until the onset of the current relatively stable warm period, the Holocene (Shakun et al., 2012). The ultimate cause of the large-scale variations in the Earth's climate are changes in the orbit of the Earth around the Sun (Hays et al., 1976). However, complex feedback and non-linear mechanisms, involving ocean (atmosphere, cryosphere) circulation and biogeochemical cycles, 45 are required to explain how slow changes in the orbital configuration led to the observed evolution of global climate, and how these processes led to the manifestation of abrupt climate change.

For these reasons the last glacial-interglacial cycle has been a key target for palaeoclimate modelling. Initially this only involved equilibrium simulations for key time slices, such as the LGM, or transient 50 simulations for short periods, such as the last millennium. The motivation to simulate past climate states is given by the possibility for palaeoclimate data to serve as a benchmark for the models. Indeed, this possibility contributed to the development of large palaeodata syntheses (CLIMAP project members, 1981; MARGO project, 2009). The time-slice modelling approach is still being pursued, for example in phase 4 of the Paleoclimate Intercomparison Project (PMIP), four of the five target intervals fall into the 55 time frame of the last glacial cycle (Kageyama et al., 2018). However, with increasing computing power, the focus is now shifting towards transient climate simulations (Liu et al., 2009; Latif et al., 2016) and the simulation of the last deglaciation is now also considered in the PMIP protocol (Ivanovic et al., 2016).

This development calls for a different type of palaeodata synthesis, with focus on time series rather than 60 time slices. Time series of climate data are needed to evaluate aspects of transient simulations that are not available in equilibrium simulations, such as rates of change, phase relationships and spectral properties of climate variability. It is also clear that an evaluation in multi-parameter space using different aspects of the climate system and multiple proxies will be more powerful and diagnostic (Kurahashi-Nakamura et al., 2017), calling for multi-parameter synthesis products.

65 Observations of the evolution of past climate are based on proxies (measurable approximations of climate-related variables) and hence are, by definition, indirect. Comparison of proxy-based reconstructions with climate model simulations is therefore far from straightforward, as discrepancies may arise from both model and proxy uncertainty. Proxy uncertainty derives from reconstruction 70 uncertainty (related to calibration, recording bias, archive specifics and instrumental approach) and



chronological uncertainty. The latter is particularly relevant for the comparison of transient climate change and chronological uncertainty thus requires a comprehensive treatment in data syntheses of palaeoclimate time series.

75 Accounting for proxy uncertainties in a comprehensive and transparent manner requires not only expert
knowledge, but also the availability of extensive metadata in addition to the proxy data. However, due to
a lack of standardisation and inconsistent archiving of metadata, synthesizing palaeoclimate data in a way
that allows robust uncertainty assessment remains challenging and time consuming. Efforts are
underway to alleviate these challenges. The largest palaeoclimate data repositories (World Data Service
80 for Paleoclimatology, operated by the national centers for environmental information (NCEI) at NOAA
and PANGAEA) are both striving for more standardisation and to store data in (more) machine readable
format. In addition, standardisation is progressing through the use of existing data formats from other
communities (netCDF; Langner and Mulitza, 2019) as well as the implementation of new data formats
specifically targeted to palaeodata (Linked PaleoData (LiPD); McKay and Emile-Geay, 2016). At the same
85 time there is ongoing discussion on data and metadata requirements and standards (Khider et al., 2019).
Traceability of datasets is also improved through data citations, ensuring not only that data producers
receive proper credit for their work, but also allowing for better linking of different datasets.
Nevertheless, these initiatives are only recently emerging and the majority of the palaeoclimate data
remains inconsistently formatted, non-standardised and scattered over various data repositories. The
90 need for synthesis products and documentation of potential synthesis approaches is therefore as large as
ever.

Here we present the first version of a new multi-proxy marine palaeoclimate data synthesis that covers
the past 130,000 years developed within the German climate modelling initiative PALMOD (Latif et al.,
95 2016). We focus on the ocean as it is a large reservoir of heat and CO₂ and allows global coverage with
homogenous chronology. This synthesis goes beyond the time frame of many existing multi-
proxy/parameter data syntheses (PAGES2k Consortium et al., 2017; Routson et al., 2019), expands
existing data products that provide long palaeoclimate time series to multiple parameters (Shakun et al.,
2012; Marcott et al., 2013; Peterson and Lisiecki, 2018; Snyder, 2016) and is based on a strategy of semi-
100 automated data harvesting (Cartapanis et al., 2016). This version of the synthesis contains data on nine
climate-sensitive parameters: benthic and planktonic foraminifera stable oxygen and carbon isotopes,
seawater temperature, radiocarbon and bulk sediment carbonate, organic carbon and biogenic silica
content.

105 In this manuscript we describe our synthesis approach, the contents and structure of version 1.0 of the
data product, suggestions for its use, plans for future updates and recommendations for archiving new



data and retrieving dark data in a way allowing optimal future re-use. The data product is intended to be used to investigate spatio-temporal changes in a multi-parameter domain. Thanks to rich metadata that allow to rigorously quantify reconstruction uncertainties, we also envision that this data product will
110 provide the building blocks for intelligent palaeoclimate data model comparison (Weitzel et al., 2019), for instance through proxy system modelling (Dolman and Laepple, 2018) or data assimilation (Breitkreuz et al., 2019).

The structure of this data descriptor is as follows. Section 2 describes the synthesis strategy, including the data discovery approach, standardisation and age modelling. In section 3 we provide general information
115 on palaeoclimate proxies from marine sediment archives that is used to guide the metadata selection. Section 4 details the structure of the database and the contents of version 1.0 are outlined in section 5. The formats of the data product and where it can be accessed are described in section 6 and we discuss future plans, versioning and intended use in section 7. In the last section, 8, we reflect on the data
120 synthesis effort and provide recommendations for data archiving and data rescue.

2. Data synthesis strategy

Our data product focusses on time series from marine sediment archives. A single marine sediment archive (sediment core) can be used for measurements of different parameters, each providing information on different aspects of the environmental conditions at the time of deposition. However, for
125 the purpose of analysis, the various proxy time series must refer to a single age-depth model for the sediment core they are derived from. For this reason, the basis of our synthesis is formed by a collection of sediment cores, each associated with its own age-depth model.

Marine sediments are dated using absolute age controls, where specific layers are dated using, for
130 instance, radiocarbon, tephra or palaeomagnetic properties, and/or relative age controls, where time series are aligned based on hypothesised synchronicity of the changes recorded by some properties of the sediment. A well-established hypothesis-based age modelling approach with a solid theoretical basis is the alignment of benthic foraminifera stable oxygen isotope ratio ($\delta^{18}\text{O}$) time series (Lisiecki and Raymo, 2005). We thus base our chronological framework on a combination of radiocarbon dates and
135 benthic foraminifera $\delta^{18}\text{O}$ and have selected time series where both parameters are available as the foundation of this data product. If available, further proxy time series were then added, thus ensuring a common chronology among all proxy time series measured on the same sediment core.

We selected palaeoclimate parameters to synthesise following discussion with climate modellers within
140 the PALMOD project. The high priority selection includes both physically and biogeochemically relevant parameters, of which some are based on measurements that can be compared with climate model



output using (forward proxy) models (e.g. benthic $\delta^{18}\text{O}$) and others represent inferred parameters that can be compared with model output more directly, but for which proxy models are still in their infancy (e.g. temperature based on foraminifera Mg/Ca). Parameter selection also considered the expected
145 spatial and temporal coverage of data availability as well as the existence of previous data products. The high priority parameters for which data are presented here are listed in table 1. If available, raw data were synthesised and in cases where raw data were not available and it was possible to derive the raw data from the inferred palaeoclimate data, raw data were back-calculated. Raw data time series obtained in this way are flagged with a note describing the calculation.

150

We note that our approach of first building the stratigraphic framework based on radiocarbon dates and benthic foraminifera $\delta^{18}\text{O}$ means that the synthesis is not necessarily comprehensive as it does not include time series where one of the parameters of interest has been measured, but for which the components of the stratigraphic framework are not available. However, at this stage, we opted to include
155 only sediment cores where an age modelling strategy that is consistent and comparable across the entire data product could be achieved.

2.1 Data discovery

In principle, data synthesis can proceed by expansion or reduction (Fig. 1). The first, more traditional,
160 approach relies on expert knowledge of what data is available and/or on systematic literature search. In this approach the synthesis grows by including more of data until sufficient data that meet inclusion criteria are compiled. In this way, a lot of time is spent on discovering and retrieving datasets, and it is possible that valuable, but less exposed data is missed. On the other hand, this approach has a chance of uncovering dark data that is not publicly available (Fig. 1).

165

The second approach starts from a large and “crude” synthesis of data from public sources and proceeds by weeding out data that do not meet criteria for inclusion in the data product. This approach faces different challenges: making sure that the initial bulk database is comprehensive (efficient data mining) and assuring that the data filtering is efficient (fast and accurate). In contrast to the expansion approach,
170 this reduction approach cannot discover dark data. However, it is more objective (less reliant on expert knowledge), can be automated more easily and focuses on data that is already in the public domain so that no time is lost on finding data that ultimately proves unavailable. This second approach also rewards and encourages good data stewardship.

175 In theory, both approaches can lead to a similarly sized/exhaustive synthesis, but they differ in the allocation of effort (Fig. 1). In practice both approaches are often combined, especially towards the end of a synthesis project, when the data product is benchmarked against existing syntheses.



2.2 Synthesis

180 2.2.1 Initial synthesis

We followed the second approach and used a semi-automated pipeline to compile data from public sources. Keywords (supplementary information) were used to make lists of URLs of potentially relevant data on pangaea.de and the linked files were then downloaded in bulk ($n = 108,239$). A slightly different approach was followed for the NCEI archive. Here, all files that were machine readable at the time of
185 download (September 2016, $n = 1,925$) were obtained from the ftp server
(ftp://ftp.ncdc.noaa.gov/pub/data/paleo/paleocean//sediment_files/complete). Custom scripts in R were used to put all data in a common format and merge time series that could be unambiguously assigned to the same core (based on name and x, y, z position). This resulted in a mixture of records that were merged to the same core and those that could not be either because there was only one data file for the
190 core or because of ambiguous labelling. We refer to the locations of these records as “sites”. In order to facilitate the analysis (filtering) of the sites, a uniform attribution of the various parameter names had to be developed. Because no standardised names exist for palaeoclimate parameters, the uniform attribution required the development of attribution libraries for each desired palaeoclimate parameter. The initial synthesis contained time series from 38,511 sites.

195

2.2.2 Data reduction and standardisation of ontologies

The initial synthesis was reduced by removing non-marine sites (using elevation flag) and further constrained by only considering sites where at least one data point of any of the parameters measured in that core fell within the target time frame (disambiguating age units in the synonym library of the
200 category “age”) and the site had benthic oxygen isotope data. This resulted in 781 sites. At this stage, no criteria for length or resolution were applied but we prioritised processing time series that we estimated to contain at least 50 data points within the 130,000-years timeframe. Further data processing started with dereplication of the selected sites. This was necessary because no standards exist for the naming of cores and the repositories store data with different renditions of the same core name, sometimes even
205 associated with erroneous geographic coordinates. This process was done manually and proceeded by constructing a list of disambiguated sites through sequential one-by-one comparison. Where a synonym strict was found (different labels for the same core but the same data), only unique data were retained. At this stage, disambiguation of site names was only done for sites that had at least benthic $\delta^{18}\text{O}$, so time series of other parameters, but associated with inconsistent core labels could have been missed in the
210 synthesis. However, those sites are contained in the initial bulk synthesis and are hence not lost, but will be salvaged in updates of the data product (see section 7).



Further steps required a manual standardisation of the names of the parameters and their attributes (such as species name that was analysed for oxygen isotopes). This was accomplished by deciding on a
215 final, uniform list of parameters and associated metadata and their possible values. Original parameter names were preserved to allow for cross checking. By metadata, we refer to aspects of the individual parameters that were deemed essential to facilitate a meaningful analysis in a palaeoclimatic context, considering potential sources of uncertainty, such as species of foraminifera analysed or calibration equation used for palaeotemperature estimates. The list of metadata is provided in table 3. The
220 standardisation was accompanied by further dereplication of individual time series that were already associated with the same site name but archived more than once.

2.2.3 Metadata and chronology

Subsequently, as far as possible, metadata values were added manually when missing, often by scraping
225 the information from the original publication. Next, all time series from a single site (core) were put on a common depth scale to allow for age modelling. Data that could not be put on a depth scale were excluded from the synthesis. This was the case where parameter values were recorded only against age and where no other data file was available that allowed unambiguous re-assignment to depth. Ambiguity also resulted from the use of multiple (composite) depth scales for the same archive. Finally,
230 chronological data (all absolute markers, including radiocarbon dates and associated metadata) were manually added, where necessary also by consulting the original publications. Throughout the process publication information (digital object identifier (DOI), or if not available full bibliographic details) and data source (URL and/or DOI) were preserved in order trace the source of the data. This applies both to the source of the individual data files from repositories and to the sources of the metadata and
235 chronological data.

2.3 Age modelling

Whereas the initial steps of data discovery and synthesis could rely on published chronology, analysis of the complete dataset will require the development of a common chronological framework. This
240 framework must be constructed in a way that not only allows a consistent method of assignment of ages to depths within each core, but also allows consistent and quantitative assessment of age uncertainty. To this end, we follow an approach that combines absolute ages (radiocarbon ages, tephra layers and palaeomagnetic events) with $\delta^{18}\text{O}$ stratigraphy. As a result, our age models may differ from those reported in the original publication(s). This is not to state that the updated age models are better
245 (constrained), but they are constructed in a way that allows applicability and consistency across the synthesis. The consistent approach allows an assessment of age uncertainty jointly for all records by a Bayesian approach, generating ensembles of sedimentation histories consistent with the available age



control points for each core, allowing uncertainty estimates at each depth by considering the distribution of ages given by the ensemble.

250

With respect to the reporting of the chronology, we follow a transparent approach, preserving the initial age model and providing the new age models as well as all information needed to revise or update the new age models. In the final step, the age information from absolute ages and $\delta^{18}\text{O}$ tie-points is combined and the age model and its uncertainty was assessed in a Bayesian framework using BACON (Blaauw and Christen, 2011). The entire age modelling routine was carried out in Paleo Data View (PDV; Langner and Mulitza, 2019).

255

To ensure a common chronological framework for all time series in the synthesis, radiocarbon ages were re-calibrated using the IntCal13 curve (Reimer et al., 2013). We used reservoir age estimates (including uncertainty) based on a comprehensive ocean general circulation model (Butzin et al., 2017) to account for physically plausible spatial and temporal variability in the reservoir ages. Since modelled reservoir age data are not available for the Mediterranean and Red Seas, we use the reservoir ages reported by the authors of the original publication and an assumed uncertainty of 100 years for these basins (5 sites). Absolute ages based on North Atlantic tephra layers and palaeomagnetic events were updated and harmonised using Svensson et al. (2008).

260

265

In addition, and beyond the ^{14}C dating realm ($\sim 40,000$ years) the age models rely on manual tuning of the benthic foraminifera $\delta^{18}\text{O}$ time series from each core to regional benthic foraminifera $\delta^{18}\text{O}$ stacks (Lisiecki and Stern, 2016). Stable isotope stratigraphy in theory provides a range of events to correlate, however, in order not to inflate confidence in the tuned age models and ensure comparability between different cores, in our approach, the tuning was done as far as possible only by matching the position of marine isotope stage boundaries. We updated the age-depth models only for the 0-130,000 years time frame of this synthesis, but data and original age models extending beyond 130,000 are preserved in the data product. To obtain uncertainty on the age control points obtained by $\delta^{18}\text{O}$ tuning, we used the chronological uncertainty of the $\delta^{18}\text{O}$ stacks, as reported by Lisiecki and Stern (2016). Additional uncertainty associated with the identification of the control points in the individual records or with the assumption on synchronicity was ignored, as these are difficult, if not impossible, to quantify.

270

275

3. Notes on palaeoclimate proxies in marine sediment archives and metadata

280

This synthesis contains climate sensitive proxy data based on measurements on various biological sensors. It is not the intention here to provide a full overview of marine palaeoclimate proxies and their



uncertainties (for this, see e.g. Hillaire-Marcel and De Vernal (2007); Moffa-Sanchez et al. (2019)), but the fact that the proxies are based on biological sensors means that they are affected by different ecological bias in addition to observational noise. Basic knowledge of the recording system is therefore essential for the interpretation of the data and may aid to explain differences between proxies for the same climate parameter. These considerations were also essential to choose the range of metadata to be recorded alongside each palaeoclimatic parameter, to allow a proxy-specific assessment of uncertainty.

Foraminifera are among the most widely used proxy sensors in palaeoceanography. They are unicellular marine zooplankton. The species used here all build a calcite skeleton that is preserved in the sediment. Foraminifera can be divided into two main groups: benthic foraminifera living at the seafloor or at shallow depth in the sediment and planktonic foraminifera living in the upper hundreds of metres of the ocean. In the data product, proxies measured on these two groups are clearly distinguished by a benthic or planktonic prefix. The chemical composition of foraminifera reflects environmental conditions of the seawater the organisms calcified in. For the purpose of this data product the parameters of interest are stable oxygen and carbon isotope and Mg/Ca ratios. Stable oxygen isotope ratios in foraminifera calcite reflect a combination of temperature and $\delta^{18}\text{O}$ of seawater (Urey, 1948), which is in turn related to ice volume and salinity. Species-specific calibrations exist to quantitatively link $\delta^{18}\text{O}_{\text{foraminifera}}$ and $\delta^{18}\text{O}_{\text{seawater}}$ to temperature (e.g. Marchitto et al., 2014; Bemis et al., 1998). Stable carbon isotope ratios ($\delta^{13}\text{C}$) reflect the $\delta^{13}\text{C}$ of the dissolved inorganic carbon in seawater. In particular the benthic foraminifera species *Cibicidoides wuellerstorfi* generally incorporates $\delta^{13}\text{C}_{\text{DIC}}$ without a biological offset and can serve as a tracer of bottom-water $\delta^{13}\text{C}_{\text{DIC}}$, which is commonly used as non-passive circulation tracer (Curry and Oppo, 2005). The $\delta^{13}\text{C}$ of other benthic foraminifera species is generally not indicative of bottom water $\delta^{13}\text{C}_{\text{DIC}}$ and the $\delta^{13}\text{C}$ of planktonic foraminifera is also influenced by temperature and carbonate ion concentration, rendering interpretation complicated (Spero et al., 1997).

The Mg/Ca ratio in foraminifera calcite can be used to infer calcification temperature and in combination with $\delta^{18}\text{O}_{\text{foraminifera}}$, the $\delta^{18}\text{O}_{\text{seawater}}$ (Elderfield and Ganssen, 2000). Similar to stable oxygen isotopes, species-specific calibrations exist to quantitatively reconstruct past temperature from Mg/Ca ratios (Anand et al., 2003; Lear et al., 2002) and whenever possible, the calibration is indicated in the metadata. Carbonate system parameters and salinity have a secondary influence on Mg/Ca ratios in foraminifera calcite (Gray et al., 2018). Whereas benthic foraminifera live in a generally stable environment, the near sea surface habitat of planktonic foraminifera shows large seasonal and vertical gradients. Species-specific seasonal and/or depth habitat preferences may therefore leave a considerable imprint on the proxy signal contained in their shells (Jonkers and Kučera, 2017; Mix, 1987). For all proxies based on foraminifera, it is relevant to record the species as well as the number of individuals that were pooled for



geochemical analysis. The latter is because the short life span and variable habitat of foraminifera species causes large variability among individuals.

320 Besides planktonic foraminifera Mg/Ca ratios, the U^{K37} index can provide information about near sea surface temperature. The U^{K37} ratio is based on the abundance of alkenones with different chain lengths that are all produced by coccolithophores (Prahl et al., 1988). These organisms are marine phytoplankton living in the photic zone. The production of alkenones is in many regions not constant during the year, thus potentially causing a seasonal recording bias in the U^{K37} temperature proxy (Rosell-Melé and Prahl, 325 2013). Several calibrations exist that relate the index to sea surface temperature and if the calibration was mentioned in the original publication it was preserved in the metadata.

A large proportion of the temperature estimates in this data product are based on microfossil (planktonic foraminifera, diatoms, radiolaria, dinoflagellate cysts) assemblages. These reconstructions are based on a 330 statistical relationship between species assemblages and temperature (Imbrie and Kipp, 1971). In theory, microfossil assemblages can be used to reconstruct temperatures of different seasons, or different environmental parameters from the same assemblage. However, it is not always clear that such reconstructions are truly independent (Telford and Birks, 2011). Several different methods exist to relate fossil assemblages to temperature and researchers often apply more than a single method in their 335 reconstructions to increase confidence (Kucera et al., 2005). When available, these different reconstructions are included in the data product.

The bulk sediment data ($CaCO_3$, TOC and BSi) form a category of their own. They are not proxies in the strict sense, but properties of the sediment that reflect a combination of export productivity, 340 sedimentation and preservation. However, they can provide crucial information about the ocean-climate system, in particular on biogeochemical cycles (Cartapanis et al., 2016). With the advent of explicit sediment modules in climate models (Heinze et al., 1999; Kurahashi-Nakamura et al., 2019), sediment composition can also be directly compared with model output and potentially provide additional constraints on the simulations.

345 4. Structure of the database

Following the data synthesis strategy outlined above, we generated a first data product for time series of eight parameters in sediment cores with radiocarbon and benthic $\delta^{18}O$ stratigraphy. Following the logic of our approach, the synthesis is organised by the physical object from which the records were extracted (cores), here called site, to account for inclusion of records from spliced cores.

350 Each site in the data product has information on seven different themes (Fig. 2):



1. **Geographic** data contains the site name, latitude and longitude (in decimals N and E) and elevation/water depth (in m) and possible notes that are relevant to the site/core as a whole. All fields except notes are essential and always included.
- 355 2. **Chronology** data contains raw data on absolute age control points used for age modelling. This includes depth, radiocarbon ages including their uncertainty, dated material, laboratory codes, but also calendar ages of tephra layers and palaeomagnetic events. Age control points not used in the age model by the authors of the original publication(s) are indicated and if available the source (DOI or URL) of the data is shown in addition to the original publication DOI. A complete list of chronology data terms is given in table 4.
- 360 3. **Metadata** includes the original parameter name as given in the online data file, a standardised parameter name, parameter type (measured or inferred), unit, an estimate of analytical error as determined from repeat measurements of a standard and of reproducibility as determined by repeat measurements on samples. For measured parameters information on the instrument and laboratory is given. All metadata terms are listed in Table 2 and an overview of the standardised parameter names is provided in table 3.
- 365 4. The actual time series **data** are provided on a common depth scale. Original age models are preserved alongside the data time series as they may differ for different time series from the same site. The data also contains information on sample number/label (mainly for DSDP/ODP/IODP cores) for spliced records and sample specific notes.
- 370 5. The **revised age model** contains ages for depths bracketed by age control points (absolute and relative). Mean and median ages are given as well as an uncertainty range (2.5 and 97.5 percentiles) based on the full suite of age model ensembles. No attempts were made to extrapolate the age models beyond the tie points in the 130,000-year time frame, so original age models may extend to either side.
- 375 6. The **BACON** data contains all information to reproduce the revised age model. Besides the ^{14}C and absolute age control points, this includes the tie points for the alignment, the alignment target and all parameters used to construct the age-depth model.
- 380 7. **Age ensembles** are provided for further assessment of chronological uncertainty. In order to keep file sizes manageable 1,000 randomly selected age model ensembles are preserved.

5. PALMOD 130k marine palaeoclimate data synthesis v1.0 contents

The data product contains 896 time series of the palaeoclimate parameters listed in table 1 from 143 sites (table 5). By design all sites have both benthic stable oxygen isotope and radiocarbon data. The majority of the sites are close to the continents and in the northern hemisphere, with a concentration in
385 the North Atlantic Ocean (Fig. 3). This reflects both research attention as well as the challenges of



obtaining sediment cores with high accumulation rates and well-preserved foraminifera. The effect of research focus is also visible in the temporal coverage of the time series, where every parameter is characterised by a clear maximum around the last glacial termination ca. 15 ka BP (Fig. 4). The median resolution of the time series varies by two orders of magnitude, but is generally better than 1 sample per 390 1,000 years and fairly similar among the different parameters (Fig. 5). The updated age models are based on chronological control points (tie points) from radiocarbon dating, absolutely dated layers (using tephra and/or palaeomagnetic event stratigraphy) as well as alignment to the regional benthic $\delta^{18}\text{O}$ stacks. The majority of the time series have a chronological control point at least every 5,000 years (Fig. 6). Taken together, the coverage in space, time and across parameters indicate that the PALMOD marine 395 palaeoclimate data product allows for analysis of palaeoclimate on a supra-regional scale over the entire 130,000-year time frame.

This data product builds upon previous syntheses. Virtually all of the sites are also part of the benthic foraminifera $\delta^{18}\text{O}$ and $\delta^{13}\text{C}$ compilations of Lisiecki and Stern (2016) and Peterson and Lisiecki (2018). Our 400 synthesis however, also includes data on other palaeoclimate parameters and contains more metadata and information on the age-depth models. Some of the planktonic foraminifera $\delta^{18}\text{O}$ and Mg/Ca time series in the PALMOD 130k data product are also included in the iso2k synthesis effort (Konecky et al., 2018) and a number of sea surface temperature time series are also part of the forthcoming temperature12k synthesis (Kaufman et al., submitted).

405 6. Data formats and access

We provide the data products in three different formats in order to facilitate access and analysis using different software and across operating systems. Given the structure of the formats, each representation is slightly different in its level of metadata detail and the way metadata and data are stored. The differences are described below.

- 410 • Since the data product was built using R the data product is presented in R-readable RDS files that contain for each site a list with data for each theme (section 4). This is the format that is most complete, yet in the interest of memory space it preserves a random selection of 1,000 age models from the larger ensemble produced using BACON. In this format, all data and metadata for each site are contained within a single file.
- 415 • The data product is also provided in the LiPD format, which is built around JSON-LD and csv formats and is widely readable across different platforms. As for RDS, all data for each site is presented in a single file.
- Finally, the data is also provided in netCDF format in a way that allows reading in PDV. This means that a single site has separate files for each individual palaeoclimate parameter as well as 420 for the age model. In this format, some metadata is stored as concatenated strings, rather than



easily searchable attributes. The netCDF format allows however to store the full suite of age model ensembles without excessive file sizes.

The data product is available for download at <https://doi.pangaea.de/10.1594/PANGAEA.908831> (Jonkers et al., 2019). We encourage users of the data product also to cite the primary source of the data when using (individual time series of) this product.

7. Future plans and versioning

Future updates of this data product will first aim for quantitative growth of the database by adding more time series with chronological control based only on benthic foraminifera $\delta^{18}\text{O}$. If available these updates will also include the parameters listed in table 1. They will be named using the counter following the decimal separator. The structure of the data product is designed to be flexible, allowing for the addition of different metadata fields and parameters. Further updates that include new parameters and/or require a new age modelling approach (i.e. no benthic $\delta^{18}\text{O}$ alignment) will be named using the counter before the decimal separator.

8. Lesson learned: recommendations for data archiving

Data re-use and sharing are both made easier when data are archived in a standardised manner. Even though a large amount of palaeoceanographic data is publicly available, metadata to facilitate interpretation of the raw or inferred palaeodata is often not, or only partially, made available and needs to be obtained from the original publication. Synthesis efforts therefore still require a lot of time and effort to find, compile and standardise data and metadata. Only recently has the palaeoclimate community started to discuss data archiving standards (Khider et al., 2019). However, implementation of the proposed Paleoclimate Community reporTing Standard (PaCTS 1.0) will only affect new uploads to public repositories and data already available (legacy data) is likely only going to be made compliant with PaCTS through dedicated synthesis efforts. Below we list some of the main issues that we encountered during data synthesis. Our aim with mentioning these is to raise awareness of how the lack of standardisation affects data synthesis and thereby to encourage best practice in data reporting. We encourage researchers and also reviewers to treat data handling not as an afterthought, but as an integral part of their study. After all, compared to generating the data, data handling is not a time-consuming task. Time spent on proper documenting and archiving is not wasted as it facilitates reuse of data and enables scientific progress in our field.

450

Disambiguate core names: An apparently trivial, but surprisingly common, first-order issue is that core names are inconsistently archived. Different names for the same core arise from differences in hyphenation, truncation of (long) names, minor variations of the same name that can, with expert knowledge, be linked, but also the use of altogether different names for the same core, e.g. reflecting



455 differences in the labelling during an expedition and in the repository. This naming confusion renders it
difficult to combine data sets from the same core, especially in an automated way, and to assess the
uniqueness of time series from the same core for dereplication. We recommend to use the full name as
indicated in the cruise report where the core was first described.

460 **Standardise vocabularies:** Even though a vast amount of palaeoclimate data is available in public
repositories, the lack of standardisation of parameter vocabularies hinders efficient data processing. This
problem is clearly illustrated by the fact that for this synthesis long synonym lists needed to be generated
in order to group parameters. Each parameter in this synthesis had 10s-100s of different names, of which
many were unique (Fig. 7). This issue can be partly addressed by a consistent separation of parameter
465 and attribute names (e.g. parameter: $\delta^{18}\text{O}$, species: *G. bulloides*, instead of a single parameter
“d18OGbul”), but even that calls for a standardisation of parameters and attributes.

Report sampling depth: All data reported here are based on measurements on discrete samples from a
specific depth interval in a given core. Therefore, the synthesis requires information on the position of
470 each sample. Since ages of the samples are always estimates and may differ among studies of the same
archive, unambiguous information on sample depth is essential to reproduce and update the observation
time series. Despite this, many studies fail to report sample depth and instead report only age. This
problem is worse for spliced records that rely on a composite depth scale. Splicing approaches are often
opaque and original sample depths, or sample codes that identify unique samples, are not always
475 available. We recommend therefore that sample depth should be essential for palaeodata time series
from (marine) sediments and that sample labels are archived for spliced records. This includes
(I)OPD/DSDP sample labels (in full) or IGSN (if available).

Publish raw data: To ensure reproducibility of inferred parameters (in this synthesis only temperature)
480 and to ensure harmonisation or updating of the calibration, the raw measured data are needed. Provided
that the calibration is known, measured data can in some cases be calculated from the inferred data, but
this is impossible for data based on microfossil transfer functions. Related to this is unclear information
about the calibration that was used, particularly if the publication describing the calibration includes
multiple different equations.

485
Include metadata: To assess ecological imprints on proxy signals (recording bias), temperature estimates
as well as oxygen and carbon isotope data based on planktonic foraminifera Mg/Ca also require that key
metadata, such as species name are archived in a standardised way. This is not universally done and for
example the species information is often only available in the original publication. The same issue applies
490 to chronological data. Thanks to a longer history of reporting standards, radiocarbon (Stuiver and Polach,



1977) (meta)data is often rather complete. However, this information is often not included alongside the digitally available data and for this synthesis a large part of the radiocarbon (meta)data had to be scraped from literature. In our age modelling approach, we took reservoir age uncertainty into account, using data derived from the modelled reservoir ages (see section 2.3). Alternative approaches are hindered by
495 the fact that reservoir age uncertainty is almost never reported.

Avoid redundancy: A considerable amount of time was spent on dereplication of time series of the same parameter from the same core that were archived multiple times. Repeat archiving happens when data are reused or, less commonly, updated. The dereplication task is not made easier by (incomplete or
500 inconsistent) metadata reporting and can be avoided through better linking of existing data sets, when instead of re-uploading the data the DOI/URL of the original data is provided.

Help rescue dark data: This synthesis is based on data that are publicly available, yet many/some palaeoceanographic time series are not archived in public repositories. Even though the proportion of
505 this so-called dark data is unknown, they likely affect every branch of palaeoceanography and as a result palaeoceanographical data syntheses cannot be exhaustive. This problem is clearly exacerbated for syntheses relying on automated data mining. There are several shades of dark data, each requiring their own approach to retrieve and make them available. Some data is only partially available, for instance data sets that lack sample depths. Such data only require additional data to make them re-useable. This
510 additional data can sometimes be calculated, or obtained from cross-referencing different data files, but in many cases will need to be retrieved from the data producers. Other data sets, in particular those from before the digital age, are presented in tables in the original publications. Progress has been made with digitising those data sets (especially Pangaea), but this work is not finished and more effort is needed to make this data available to the community. There is also data that is used in publications, but is not made
515 available in any way (print or digital). This third shade of data can so far only be obtained from the original data producers or authors of the original publication, or if this proves impossible, needs to be digitised from graphs. Digitisation inevitably leads to loss of accuracy of the data and a data set retrieved in this way should be flagged. A final category of dark data consists data not part of a publication. Such data sets can be made publicly available and be associated with a DOI to ensure traceability. To reward
520 data sharing the use of data citations needs to be encouraged and data citations should be included in the evaluation of a researcher's impact.

Acknowledgments

This research was supported by PALMOD, the German palaeoclimate modelling initiative (www.palmod.de). PALMOD is part of the Research for Sustainability initiative (FONA; www.fona.de)
525 funded by the German Federal Ministry of Education and Research (BMBF). We thank colleagues in



working group 3 from PALMOD for discussion on data and metadata requirements and Rangelys Sorrentino for help with data processing.

Data availability statement

530 An overview of all datasets used in this synthesis, including URLs to the data can be found in table 5
(<https://seafiler.zfn.uni-bremen.de/f/a5732554bc91413780a3/>). The PALMOD 130k marine palaeoclimate
data product can be downloaded in R, LiPD and netCDF format at
<https://doi.pangaea.de/10.1594/PANGAEA.908831>. The data can also be visualised and downloaded in
LiPD and csv formats at http://lipdverse.org/PalMod/current_version/.

535



Tables

Table 1: Palaeoclimate parameters in the PALMOD 130k marine data synthesis.

Parameter
Benthic foraminifera $\delta^{18}\text{O}$ and $\delta^{13}\text{C}$
Benthic foraminifera $\delta^{18}\text{O}$ and $\delta^{13}\text{C}$
Seawater temperature*
Radiocarbon
Carbonate content
Total organic carbon content
Biogenic silica content

* inferred from various proxies (foraminifera Mg/Ca, alkenones, microfossil assemblages)



Table 2: Chronology terms, asterisks mark essential terms.

Name	Description
ChronType*	Type of absolute chronology tie point (¹⁴ C, tephra, palaeomag)
ChronDepthTop_cm	
ChronDepthBottom_cm	
ChronDepthMid_cm*	
ChronSampleThickness_cm	
ChronAge_kaBP*	Age of non- ¹⁴ C tie point (tephra, palaeomag)
ChronAgeError_ka*	Age error of non- ¹⁴ C tie point (tephra, palaeomag)
ChronDatedMaterial	
ChronDatedSpecies	
ChronNshellsDated	
Chron14CLabcode	
ChronAge14C_kaBP*	
ChronAge14CError_ka*	
ChronAge14CErrorUp_ka	
ChronAge14CErrorDown_ka	
ChronReservoirAge_ka*	
ChronReservoirAgeError_ka*	
ChronCalibCurve	
ChronCalibAge14C_kaBP	Calibrated ¹⁴ C age
ChronCalibAge14C1sigLo_ka	
ChronCalibAge14C1sigUp_ka	
ChronAgemodelMethod	
ChronAgeRejected	
ChronNotes	
ChronSource	
ChronDOI*	



Table 3: Metadata terms

Name	Description
ParameterOriginal*	Original parameter name as in data repository
Parameter*	Standardised parameter name (see Table 4)
ParameterType*	Parameter type, measured or inferred
ParameterUnit*	
ParameterAnalyticalError	Error based on repeat measurements of standards
ParameterReproducibility	Error based on repeat measurements of samples
Instrument	
Laboratory	
SampleThickness_cm	
Material*	Measurement material or parameter on which inferred parameter is based
Species	
Nshells	
SizeFraction_microm	
Notes	
RecordingSeason	
RecordingDepth	
EquilibriumOffset	
CalibrationEquation	
CalibrationUncertainty	
CalibrationDOI	
TransferFunctionTrainingSet	
TransferFunctionUncertainty	
TransferFunctionDOI	
PublicationDOI*	
Authors	
PublicationTitle	
Journal	
Year	
Volume	
Issue	
Pages	



ReportNumber	
DataDOI	
DataLink*	
RetrievalNumber	For internal use only

545



Table 4: Standardised parameter names

Name	Description
benthic.d18O	Benthic foraminifera $\delta^{18}\text{O}$
benthic.d13C	Benthic foraminifera $\delta^{13}\text{C}$
planktonic.d18O	Planktonic foraminifera $\delta^{18}\text{O}$
planktonic.d13C	Planktonic foraminifera $\delta^{13}\text{C}$
surface.temp	Inferred (near) sea surface temperature (based on microfossils, planktonic foraminifera Mg/Ca, U^{K37})
deep.temp	Inferred bottom water temperature (based on benthic foraminifera Mg/Ca)
CaCO3	Calcium carbonate content
TOC	Total organic carbon content
BSi	Biogenic silica content
DBD	Dry bulk density
IRD	Ice-rafted detritus
planktonic.MgCa	Planktonic foraminifera Mg/Ca ratio
benthic.MgCa	Benthic foraminifera Mg/Ca ratio
UK37	U^{K37} ratio (rare cases where this is not U^{K37} mentioned in notes)
C37.concentration	Alkenone concentration



550 Table 5 (online only <https://seafiler.zfn.uni-bremen.de/f/a5732554bc91413780a3/>; will be made available
on zenodo after peer review): Palaeoclimate time series in the PALMOD 130k marine palaeoclimate data
synthesis v1.0. This table lists the site names and location, parameters including additional information as
well as the source of the data and the original publications where the data were presented.

555



Figures

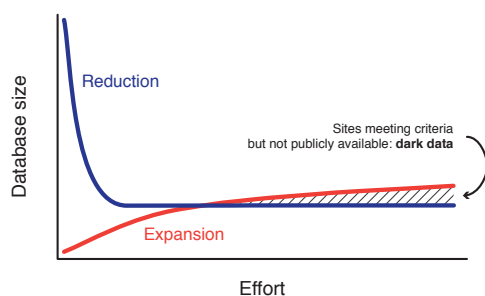


Figure 1: Data synthesis approaches. In the expansion approach the database size increases slowly as
560 records are added. Database size follows an opposite pathway using reduction approach and reaches a
stable size quicker, with less effort. Since the expansion approach is not restricted to data that is available
in the public domain, this approach may lead to a database that includes data that is not publicly
available (dark data). The reduction approach on the other hand is arguably more objective, can be
automated and is therefore more efficient. This approach also encourages good data stewardship.
565

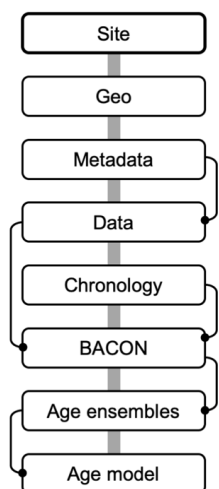


Figure 2: Structure of the PALMOD 130k marine palaeoclimate data synthesis. Each file in the database contains information on seven different themes on a single site (sediment core). Links between different themes are indicated.

570

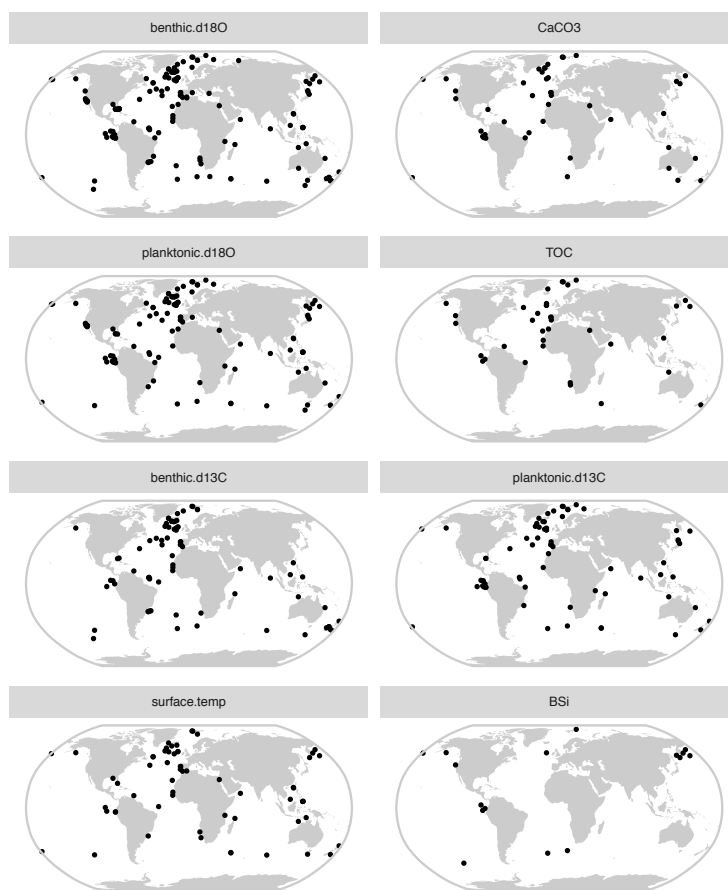
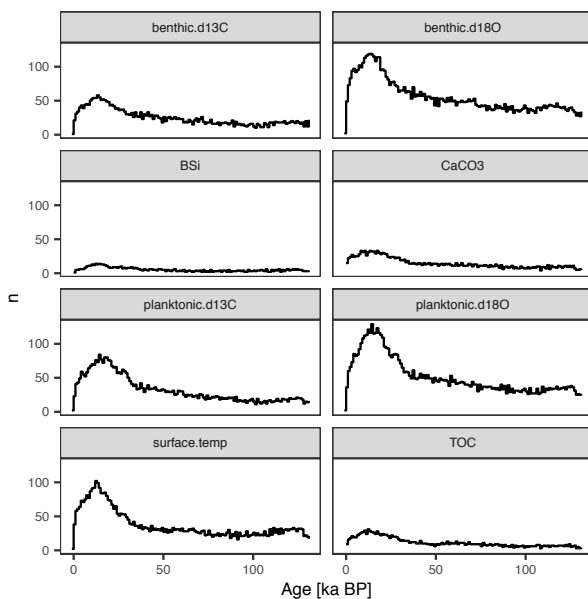


Figure 3: Spatial distribution of sites in version 1.0 of the PALMOD 130k marine palaeoclimate data synthesis. The distribution of the sites reflects research effort and the possibility to obtain sediment cores containing well-preserved foraminifera and is hence skewed towards the northern hemisphere (Atlantic) and the continental margins. Since no explicit search was done for other parameters than benthic foraminifera $\delta^{18}\text{O}$, the distribution of the other parameters is restricted to sites that have benthic foraminifera $\delta^{18}\text{O}$. For benthic foraminifera $\delta^{13}\text{C}$ only sites with data based on the genus *Cibicides* are shown.



580

Figure 4: Temporal distribution of time series in version 1.0 of the PALMOD 130k marine palaeoclimate data synthesis. The number of time series (y axis) is counted per 1,000 year bin. The temporal availability of all parameters shows a clear maximum around 15 ka BP, reflecting the research focus on the last glacial termination. For benthic foraminifera $\delta^{13}\text{C}$ only time series with data based on the genus

585

Cibicoides are shown.

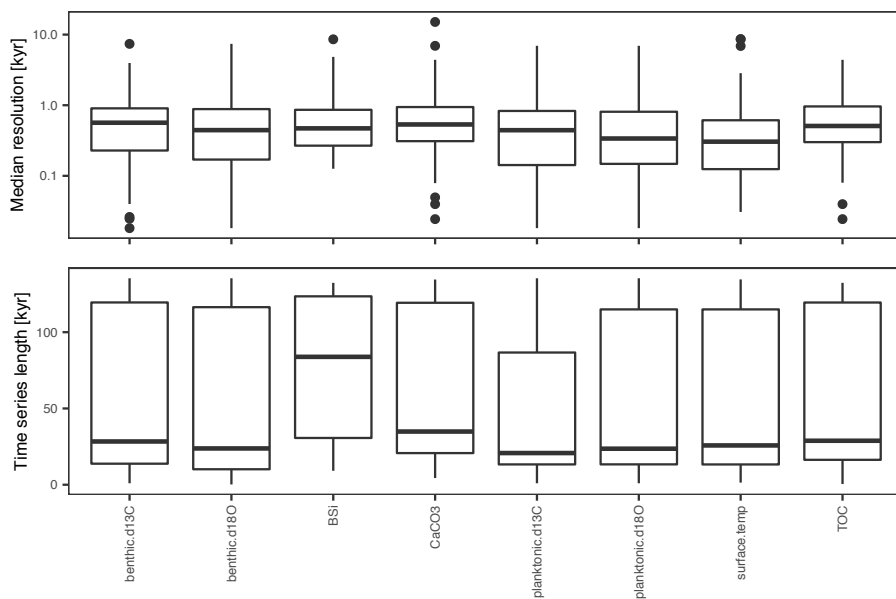


Figure 5: median resolution of the time series in version 1.0 of the PALMOD 130k marine palaeoclimate data synthesis. Box-whisker plots show spread of resolution per parameter. For benthic foraminifera $\delta^{13}\text{C}$ the resolution data are restricted to time series containing data measured on shells of the genus *Cibicides*. For all parameters the median resolution is more than 1 data point per 1,000 years.

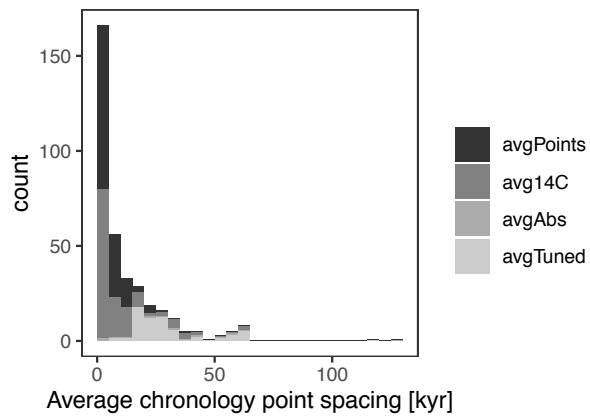


Figure 6: Average temporal spacing between chronology tie points (AvgPoints). Tie points are also split in
595 ^{14}C , absolute (tephra/palaeomagnetism) and tuned. The majority of the time series in the synthesis have a
spacing of chronology tie points that is below 5,000 years.

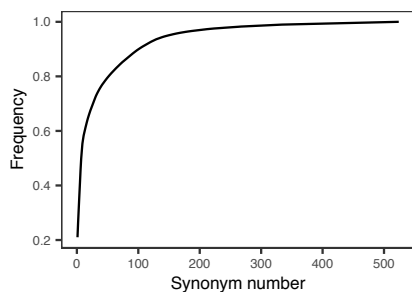


Figure 7: The problem of absence of standardisation in parameter names. The cumulative frequency of
600 synonyms for seawater temperature in our initial data base (section 2.2.1), showing that there are over
500 different names for the same parameter and that many of these are unique.



References

- 605 Ahmad, S. M., Babu, G. A., Padmakumari, V. M., and Raza, W.: Surface and deep water changes in the northeast Indian Ocean during the last 60 ka inferred from carbon and oxygen isotopes of planktonic and benthic foraminifera, *Palaeogeography, Palaeoclimatology, Palaeoecology*, 262, 182-188, 10.1016/j.palaeo.2008.03.007, 2008.
- Anand, P., Elderfield, H., and Conte, M. H.: Calibration of Mg/Ca thermometry in planktonic foraminifera from a sediment trap time series, *Paleoceanography*, 18, 1050, doi:10.1029/2002PA000846, 10.1029/2002pa000846, 2003.
- 610 Arz, H. W., Pätzold, J., and Wefer, G.: Correlated Millennial-Scale Changes in Surface Hydrography and Terrigenous Sediment Yield Inferred from Last-Glacial Marine Deposits off Northeastern Brazil, *Quaternary Research*, 50, 157-166, 10.1006/qres.1998.1992, 1998.
- 615 Arz, H. W., Pätzold, J., and Wefer, G.: The deglacial history of the western tropical Atlantic as inferred from high resolution stable isotope records off northeastern Brazil, *Earth and Planetary Science Letters*, 167, 105-117, 10.1016/s0012-821x(99)00025-4, 1999.
- Arz, H. W., Pätzold, J., Müller, P. J., and Moammar, M. O.: Influence of Northern Hemisphere climate and global sea level rise on the restricted Red Sea marine environment during termination I, *Paleoceanography*, 18, n/a-n/a, 10.1029/2002pa000864, 2003.
- 620 Arz, H. W., Lamy, F., Ganopolski, A., Nowaczyk, N., and Pätzold, J.: Dominant Northern Hemisphere climate control over millennial-scale glacial sea-level variability, *Quaternary Science Reviews*, 26, 312-321, 10.1016/j.quascirev.2006.07.016, 2007.
- Baas, J. H., Mienert, J., Abrantes, F., and Prins, M. A.: Late Quaternary sedimentation on the Portuguese continental margin: climate-related processes and products, *Palaeogeography, Palaeoclimatology, Palaeoecology*, 130, 1-23, 10.1016/s0031-0182(96)00135-6, 1997.
- 625 Bahr, A., Nürnberg, D., Schönfeld, J., and Garbe-Schönberg, D.: Hydrological variability in Florida Straits during Marine Isotope Stage 5 cold events, *Paleoceanography*, 26, 10.1029/2010pa002015, 2011.
- Bard, E., Fairbanks, R., Arnold, M., Maurice, P., Duprat, J., Moyes, J., and Duplessy, J.-C.: Sea-Level Estimates during the Last Deglaciation Based on $\delta^{18}\text{O}$ and Accelerator Mass Spectrometry ^{14}C Ages Measured in *Globigerina bulloides*, *Quaternary Research*, 31, 381-391, 10.1016/0033-5894(89)90045-8, 1989.
- 630 Bard, E.: Hydrological Impact of Heinrich Events in the Subtropical Northeast Atlantic, *Science*, 289, 1321-1324, 10.1126/science.289.5483.1321, 2000.
- 635 Barrows, T. T., Juggins, S., De Deckker, P., Calvo, E., and Pelejero, C.: Long-term sea surface temperature and climate change in the Australian-New Zealand region, *Paleoceanography*, 22, 10.1029/2006pa001328, 2007.



- Bemis, B. E., Spero, H. J., Bijma, J., and Lea, D. W.: Reevaluation of the Oxygen Isotopic Composition of Planktonic Foraminifera: Experimental Results and Revised Paleotemperature Equations, *Paleoceanography*, 13, 150-160, 10.1029/98pa00070, 1998.
- 640 Blaauw, M., and Christen, J. A. s.: Flexible paleoclimate age-depth models using an autoregressive gamma process, *Bayesian Analysis*, 6, 457-474, 2011.
- Bolliet, T., Holbourn, A., Kuhnt, W., Laj, C., Kissel, C., Beaufort, L., Kienast, M., Andersen, N., and Garbe-Schönberg, D.: Mindanao Dome variability over the last 160 kyr: Episodic glacial cooling of the West Pacific Warm Pool, *Paleoceanography*, 26, 10.1029/2010pa001966, 2011.
- 645 Bond, G.: A Pervasive Millennial-Scale Cycle in North Atlantic Holocene and Glacial Climates, *Science*, 278, 1257-1266, 10.1126/science.278.5341.1257, 1997.
- Bostock, H. C., Opdyke, B. N., Gagan, M. K., and Fifield, L. K.: Carbon isotope evidence for changes in Antarctic Intermediate Water circulation and ocean ventilation in the southwest Pacific during the last deglaciation, *Paleoceanography*, 19, n/a-n/a, 10.1029/2004pa001047, 2004.
- 650 Bostock, H. C., Opdyke, B. N., Gagan, M. K., and Fifield, L. K.: Late Quaternary siliciclastic/carbonate sedimentation model for the Capricorn Channel, southern Great Barrier Reef province, Australia, *Marine Geology*, 257, 107-123, 10.1016/j.margeo.2008.11.003, 2009.
- Bouimetarhan, I., Groeneveld, J., Dupont, L., and Zonneveld, K.: Low- to high-productivity pattern within Heinrich Stadial 1: Inferences from dinoflagellate cyst records off Senegal, *Global and Planetary Change*, 106, 64-76, 10.1016/j.gloplacha.2013.03.007, 2013.
- 655 Boyle, E. A., and Keigwin, L. D.: Comparison of Atlantic and Pacific paleochemical records for the last 215,000 years: changes in deep ocean circulation and chemical inventories, *Earth and Planetary Science Letters*, 76, 135-150, 10.1016/0012-821x(85)90154-2, 1985.
- 660 Breitzkreuz, C., Paul, A., and Schulz, M.: A dynamical reconstruction of the Last Glacial Maximum ocean state constrained by global oxygen isotope data, *Clim. Past Discuss.*, 2019, 1-24, 10.5194/cp-2019-52, 2019.
- Broecker, W. S., Andree, M., Bonani, G., Wolfli, W., Klas, M., Mix, A., and Oeschger, H.: Comparison between radiocarbon ages obtained on coexisting planktonic foraminifera, *Paleoceanography*, 3, 647-665, 10.1029/pa003i006p00647, 1988a.
- 665 Broecker, W. S., Andree, M., Bonani, G., Wolfli, W., Oeschger, H., and Klas, M.: Can the Greenland Climatic Jumps be Identified in Records from Ocean and Land?, *Quaternary Research*, 30, 1-16, 10.1016/0033-5894(88)90082-8, 1988b.
- Brooks, G. R., Hine, A. C., Mallinson, D., and Drexler, T. M.: Data Report: Texture and Composition of Quaternary Upper-Slope Sediments in the Great Australian Bight: Sites 1130 and 1132. In: *Proceedings of the Ocean Drilling Program, 182 Scientific Results*, Ocean Drilling Program, 2002.
- 670 Brunelle, B. G., Sigman, D. M., Cook, M. S., Keigwin, L. D., Haug, G. H., Plessen, B., Schettler, G., and Jaccard, S. L.: Evidence from diatom-bound nitrogen isotopes for subarctic Pacific stratification during the



- last ice age and a link to North Pacific denitrification changes, *Paleoceanography*, 22, n/a-n/a,
675 10.1029/2005pa001205, 2007.
- Butzin, M., Köhler, P., and Lohmann, G.: Marine radiocarbon reservoir age simulations for the past
50,000 years, *Geophysical Research Letters*, 44, 8473-8480, 10.1002/2017GL074688, 2017.
- Cacho, I., Grimalt, J. O., Pelejero, C., Canals, M., Sierro, F. J., Flores, J. A., and Shackleton, N.: Dansgaard-
Oeschger and Heinrich event imprints in Alboran Sea paleotemperatures, *Paleoceanography*, 14, 698-
680 705, 10.1029/1999pa900044, 1999.
- Cacho, I., Shackleton, N., Elderfield, H., Sierro, F. J., and Grimalt, J. O.: Glacial rapid variability in deep-
water temperature and $\delta^{18}\text{O}$ from the Western Mediterranean Sea, *Quaternary Science Reviews*, 25,
3294-3311, 10.1016/j.quascirev.2006.10.004, 2006.
- Came, R. E., Oppo, D. W., and McManus, J. F.: Amplitude and timing of temperature and salinity
685 variability in the subpolar North Atlantic over the past 10 k.y, *Geology*, 35, 315, 10.1130/g23455a.1,
2007.
- Carlson, A. E., Oppo, D. W., Came, R. E., LeGrande, A. N., Keigwin, L. D., and Curry, W. B.: Subtropical
Atlantic salinity variability and Atlantic meridional circulation during the last deglaciation, *Geology*, 36,
991, 10.1130/g25080a.1, 2008.
- 690 Cartapanis, O., Bianchi, D., Jaccard, S. L., and Galbraith, E. D.: Global pulses of organic carbon burial in
deep-sea sediments during glacial maxima, *Nat Commun*, 7, 10.1038/ncomms10796, 2016.
- Castañeda, I. S., Smith, L. M., Kristjánsdóttir, G. B., and Andrews, J. T.: Temporal changes in
Holocene $\delta^{18}\text{O}$ records from the northwest and central North Iceland Shelf, *Journal of Quaternary
Science*, 19, 321-334, 10.1002/jqs.841, 2004.
- 695 Charles, C. D., and Fairbanks, R. G.: Evidence from Southern Ocean sediments for the effect of North
Atlantic deep-water flux on climate, *Nature*, 355, 416-419, 10.1038/355416a0, 1992.
- Charles, C. D., Lynch-Stieglitz, J., Ninnemann, U. S., and Fairbanks, R. G.: Climate connections between the
hemisphere revealed by deep sea sediment core/ice core correlations, *Earth and Planetary Science
Letters*, 142, 19-27, 10.1016/0012-821x(96)00083-0, 1996.
- 700 CLIMAP: The Surface of the Ice-Age Earth, *Science*, 191, 1131-1137, 10.1126/science.191.4232.1131,
1976.
- CLIMAP project members: Seasonal reconstructions of the Earth's surface at the last Glacial Maximum,
Geol. Soc. Am., Boulder, CO, 1981.
- Cline, R. M. L., Hays, J. D., Prell, W. L., Ruddiman, W. F., Moore, T. C., Kipp, N. G., Molfino, B. E., Denton,
705 G. H., Hughes, T. J., Balsam, W. L., Brunner, C. A., Duplessy, J.-C., Esmay, A. G., Fastook, J. L., Imbrie, J.,
Keigwin, L. D., Kellogg, T. B., McIntyre, A., Matthews, R. K., Mix, A. C., Morley, J. J., Shackleton, N. J.,
Streeter, S. S., and Thompson, P. R.: The Last Interglacial Ocean, *Quaternary Research*, 21, 123-224,
10.1016/0033-5894(84)90098-x, 1984.



- Cook, M. S., Keigwin, L. D., and Sancetta, C. A.: The deglacial history of surface and intermediate water of
710 the Bering Sea, *Deep Sea Research Part II: Topical Studies in Oceanography*, 52, 2163-2173,
10.1016/j.dsr2.2005.07.004, 2005.
- Cortijo, E., Lehman, S., Keigwin, L., Chapman, M., Paillard, D., and Labeyrie, L.: Changes in Meridional
Temperature and Salinity Gradients in the North Atlantic Ocean (30°-72°N) during the Last Interglacial
Period, *Paleoceanography*, 14, 23-33, 10.1029/1998pa900004, 1999.
- 1715 Curry, W. B., and Crowley, T. J.: The $\delta^{13}\text{C}$ of equatorial Atlantic surface waters: Implications for Ice Age
 $p\text{CO}_2$ levels, *Paleoceanography*, 2, 489-517, 10.1029/pa002i005p00489, 1987.
- Curry, W. B.: Late Quaternary Deep Circulation in the Western Equatorial Atlantic. In: *The South Atlantic*,
Springer Berlin Heidelberg, 1996.
- Curry, W. B., and Oppo, D. W.: Synchronous, high-frequency oscillations in tropical sea surface
720 temperatures and North Atlantic Deep Water production during the Last Glacial Cycle,
Paleoceanography, 12, 1-14, 10.1029/96pa02413, 1997.
- Curry, W. B., and Oppo, D. W.: Glacial water mass geometry and the distribution of $\delta^{13}\text{C}$ of ΣCO_2 in the
western Atlantic Ocean, *Paleoceanography*, 20, PA1017, doi:10.1029/2004PA001021, 2005.
- Curry, W. B., Marchitto, T. M., McManus, J. F., Oppo, D. W., and Laarkamp, K. L.: Millennial-scale changes
725 in ventilation of the thermocline, intermediate, and deep waters of the glacial North Atlantic. In:
Mechanisms of Global Climate Change at Millennial Time Scales, American Geophysical Union, 1999.
- Curry, W. B., and Oppo, D. W.: Glacial water mass geometry and the distribution of $\delta^{13}\text{C}$ of ΣCO_2 in the
western Atlantic Ocean, *Paleoceanography*, 20, 10.1029/2004pa001021, 2005.
- Daniau, A. L., Sanchez Goni, M. F., Martinez, P., Urrego, D. H., Bout-Roumzeilles, V., Desprat, S., and
730 Marlon, J. R.: Orbital-scale climate forcing of grassland burning in southern Africa, *Proceedings of the
National Academy of Sciences*, 110, 5069-5073, 10.1073/pnas.1214292110, 2013.
- de Abreu, L., Shackleton, N. J., Schönfeld, J., Hall, M., and Chapman, M.: Millennial-scale oceanic climate
variability off the Western Iberian margin during the last two glacial periods, *Marine Geology*, 196, 1-20,
10.1016/s0025-3227(03)00046-x, 2003.
- 735 Dickson, A. J., Beer, C. J., Dempsey, C., Maslin, M. A., Bendle, J. A., McClymont, E. L., and Pancost, R. D.:
Oceanic forcing of the Marine Isotope Stage 11 interglacial, *Nature Geoscience*, 2, 428-433,
10.1038/ngeo527, 2009.
- Diz, P., Hall, I. R., Zahn, R., and Molyneux, E. G.: Paleoceanography of the southern Agulhas Plateau
during the last 150 ka: Inferences from benthic foraminiferal assemblages and multispecies epifaunal
740 carbon isotopes, *Paleoceanography*, 22, n/a-n/a, 10.1029/2007pa001511, 2007.
- Dokken, T. M., and Jansen, E.: Rapid changes in the mechanism of ocean convection during the last glacial
period, *Nature*, 401, 458-461, 10.1038/46753, 1999.
- Dolman, A. M., and Laepple, T.: Sedproxy: a forward model for sediment-archived climate proxies, *Clim.
Past*, 14, 1851-1868, 10.5194/cp-14-1851-2018, 2018.



- 745 Duplessy, J. C., Shackleton, N. J., Fairbanks, R. G., Labeyrie, L., Oppo, D., and Kallel, N.: Deepwater source variations during the last climatic cycle and their impact on the global deepwater circulation, *Paleoceanography*, 3, 343-360, 10.1029/pa003i003p00343, 1988.
- Duplessy, J. C., Labeyrie, L., Arnold, M., Paterne, M., Duprat, J., and van Weering, T. C. E.: Changes in surface salinity of the North Atlantic Ocean during the last deglaciation, *Nature*, 358, 485-488, 10.1038/358485a0, 1992.
- 750 Duplessy, J. C., Cortijo, E., Ivanova, E., Khusid, T., Labeyrie, L., Levitan, M., Murdmaa, I., and Paterne, M.: Paleooceanography of the Barents Sea during the Holocene, *Paleoceanography*, 20, 10.1029/2004pa001116, 2005.
- Dürkop, A., Holbourn, A., Kuhnt, W., Zuraida, R., Andersen, N., and Grootes, P. M.: Centennial-scale climate variability in the Timor Sea during Marine Isotope Stage 3, *Marine Micropaleontology*, 66, 208-221, 10.1016/j.marmicro.2007.10.002, 2008.
- Ehrmann, W., Schmiedl, G., Hamann, Y., Kuhnt, T., Hemleben, C., and Siebel, W.: Clay minerals in late glacial and Holocene sediments of the northern and southern Aegean Sea, *Palaeogeography, Palaeoclimatology, Palaeoecology*, 249, 36-57, 10.1016/j.palaeo.2007.01.004, 2007.
- 760 Elderfield, H., and Ganssen, G.: Past temperature and $\delta^{18}\text{O}$ of surface ocean waters inferred from foraminiferal Mg/Ca ratios, *Nature*, 405, 442-445, 2000.
- Elliot, M., Labeyrie, L., Bond, G., Cortijo, E., Turon, J.-L., Tisnerat, N., and Duplessy, J.-C.: Millennial-scale iceberg discharges in the Irminger Basin during the Last Glacial Period: Relationship with the Heinrich events and environmental settings, *Paleoceanography*, 13, 433-446, 10.1029/98pa01792, 1998.
- 765 Elliot, M., Labeyrie, L., Dokken, T., and Manthé, S.: Coherent patterns of ice-rafted debris deposits in the Nordic regions during the last glacial (10–60 ka), *Earth and Planetary Science Letters*, 194, 151-163, 10.1016/s0012-821x(01)00561-1, 2001.
- Elliot, M., Labeyrie, L., and Duplessy, J.-C.: Changes in North Atlantic deep-water formation associated with the Dansgaard–Oeschger temperature oscillations (60–10ka), *Quaternary Science Reviews*, 21, 1153-1165, 10.1016/s0277-3791(01)00137-8, 2002.
- 770 Eynaud, F., de Abreu, L., Voelker, A., Schönfeld, J., Salgueiro, E., Turon, J.-L., Penaud, A., Toucanne, S., Naughton, F., Sánchez Goñi, M. F., Malaizé, B., and Cacho, I.: Position of the Polar Front along the western Iberian margin during key cold episodes of the last 45 ka, *Geochemistry, Geophysics, Geosystems*, 10, n/a-n/a, 10.1029/2009gc002398, 2009.
- 775 Fink, H. G., Wienberg, C., De Pol-Holz, R., Wintersteller, P., and Hebbeln, D.: Cold-water coral growth in the Alboran Sea related to high productivity during the Late Pleistocene and Holocene, *Marine Geology*, 339, 71-82, 10.1016/j.margeo.2013.04.009, 2013.
- Fraser, N., Kuhnt, W., Holbourn, A., Bolliet, T., Andersen, N., Blanz, T., and Beaufort, L.: Precipitation variability within the West Pacific Warm Pool over the past 120 ka: Evidence from the Davao Gulf, southern Philippines, *Paleoceanography*, 29, 1094-1110, 10.1002/2013pa002599, 2014.
- 780



- Freudenthal, T., Meggers, H., Henderiks, J., Kuhlmann, H., Moreno, A., and Wefer, G.: Upwelling intensity and filament activity off Morocco during the last 250,000 years, *Deep Sea Research Part II: Topical Studies in Oceanography*, 49, 3655-3674, 10.1016/s0967-0645(02)00101-7, 2002.
- 785 Frigola, J., Moreno, A., Cacho, I., Canals, M., Sierro, F. J., Flores, J. A., and Grimalt, J. O.: Evidence of abrupt changes in Western Mediterranean Deep Water circulation during the last 50kyr: A high-resolution marine record from the Balearic Sea, *Quaternary International*, 181, 88-104, 10.1016/j.quaint.2007.06.016, 2008.
- Gardner, J. V., Dean, W. E., and Dartnell, P.: Biogenic sedimentation beneath the California Current System for the past 30 kyr and its paleoceanographic significance, *Paleoceanography*, 12, 207-225, 790 10.1029/96pa03567, 1997.
- Gebhardt, H., Sarnthein, M., Grootes, P. M., Kiefer, T., Kuehn, H., Schmieder, F., and Röhl, U.: Paleonutrient and productivity records from the subarctic North Pacific for Pleistocene glacial terminations I to V, *Paleoceanography*, 23, 10.1029/2007pa001513, 2008.
- Gherardi, J. M., Labeyrie, L., Nave, S., Francois, R., McManus, J. F., and Cortijo, E.: Glacial-interglacial 795 circulation changes inferred from 231Pa/230Th sedimentary record in the North Atlantic region, *Paleoceanography*, 24, 10.1029/2008pa001696, 2009.
- Gottschalk, J., Skinner, L. C., and Waelbroeck, C.: Contribution of seasonal sub-Antarctic surface water variability to millennial-scale changes in atmospheric CO₂ over the last deglaciation and Marine Isotope Stage 3, *Earth and Planetary Science Letters*, 411, 87-99, 10.1016/j.epsl.2014.11.051, 2015.
- 800 Gottschalk, J., Skinner, L. C., Lippold, J., Vogel, H., Frank, N., Jaccard, S. L., and Waelbroeck, C.: Biological and physical controls in the Southern Ocean on past millennial-scale atmospheric CO₂ changes, *Nature Communications*, 7, 10.1038/ncomms11539, 2016.
- Govin, A., Braconnot, P., Capron, E., Cortijo, E., Duplessy, J. C., Jansen, E., Labeyrie, L., Landais, A., Marti, O., Michel, E., Mosquet, E., Risebrobakken, B., Swingedouw, D., and Waelbroeck, C.: Persistent influence 805 of ice sheet melting on high northern latitude climate during the early Last Interglacial, *Climate of the Past*, 8, 483-507, 10.5194/cp-8-483-2012, 2012.
- Gray, W. R., Rae, J. W. B., Wills, R. C. J., Shevenell, A. E., Taylor, B., Burke, A., Foster, G. L., and Lear, C. H.: Deglacial upwelling, productivity and CO₂ outgassing in the North Pacific Ocean, *Nature Geoscience*, 11, 340-344, 10.1038/s41561-018-0108-6, 2018.
- 810 Gray, W. R., Weldeab, S., Lea, D. W., Rosenthal, Y., Gruber, N., Donner, B., and Fischer, G.: The effects of temperature, salinity, and the carbonate system on Mg/Ca in *Globigerinoides ruber* (white): A global sediment trap calibration, *Earth and Planetary Science Letters*, 482, 607-620, <https://doi.org/10.1016/j.epsl.2017.11.026>, 2018.
- Hall, I. R., Bianchi, G. G., and Evans, J. R.: Centennial to millennial scale Holocene climate-deep water 815 linkage in the North Atlantic, *Quaternary Science Reviews*, 23, 1529-1536, 10.1016/j.quascirev.2004.04.004, 2004.



- Hays, J. D., Imbrie, J., and Shackleton, N. J.: Variations in the Earth's orbit: pacemaker of the ice ages, *Science*, 194, 1121-1132, 1976.
- Heinze, C., Maier-Reimer, E., Winguth, A. M. E., and Archer, D.: A global oceanic sediment model for long-term climate studies, *Global Biogeochemical Cycles*, 13, 221-250, 10.1029/98gb02812, 1999.
- 820 Henderiks, J., Freudenthal, T., Meggers, H., Nave, S., Abrantes, F., Bollmann, J., and Thierstein, H. R.: Glacial–interglacial variability of particle accumulation in the Canary Basin: a time-slice approach, *Deep Sea Research Part II: Topical Studies in Oceanography*, 49, 3675-3705, 10.1016/s0967-0645(02)00102-9, 2002.
- 825 Hillaire-Marcel, C., and De Vernal, A.: *Proxies in Late Cenozoic Paleoceanography*, Elsevier, 2007.
- Holbourn, A., Kuhnt, W., and James, N.: Late Pleistocene bryozoan reef mounds of the Great Australian Bight: Isotope stratigraphy and benthic foraminiferal record, *Paleoceanography*, 17, 14-11-14-13, 10.1029/2001pa000643, 2002.
- Holbourn, A., Kuhnt, W., Kawamura, H., Jian, Z., Grootes, P., Erlenkeuser, H., and Xu, J.: Orbitally paced paleoproductivity variations in the Timor Sea and Indonesian Throughflow variability during the last 460 kyr, *Paleoceanography*, 20, n/a-n/a, 10.1029/2004pa001094, 2005.
- 830 Hoogakker, B. A. A., Chapman, M. R., McCave, I. N., Hillaire-Marcel, C., Ellison, C. R. W., Hall, I. R., and Telford, R. J.: Dynamics of North Atlantic Deep Water masses during the Holocene, *Paleoceanography*, 26, 10.1029/2011pa002155, 2011.
- 835 Hoogakker, B. A. A., McCave, I. N., Elderfield, H., Hillaire-Marcel, C., and Simstich, J.: Holocene climate variability in the Labrador Sea, *Journal of the Geological Society*, 172, 272-277, 10.1144/jgs2013-097, 2014.
- Hu, D., Böning, P., Köhler, C. M., Hillier, S., Pressling, N., Wan, S., Brumsack, H. J., and Clift, P. D.: Deep sea records of the continental weathering and erosion response to East Asian monsoon intensification since 14ka in the South China Sea, *Chemical Geology*, 326-327, 1-18, 10.1016/j.chemgeo.2012.07.024, 2012.
- 840 Imbrie, J., and Kipp, N. G.: A new micropaleontological method for quantitative paleoclimatology: application to a late Pleistocene Caribbean core, in: *The late Cenozoic glacial ages*, edited by: Turekian, K. K., Yale University Press, New Haven, 71-181, 1971.
- Ivanova, E.: Late Weichselian to Holocene paleoenvironments in the Barents Sea, *Global and Planetary Change*, 34, 209-218, 10.1016/s0921-8181(02)00116-9, 2002.
- 845 Ivanovic, R. F., Gregoire, L. J., Kageyama, M., Roche, D. M., Valdes, P. J., Burke, A., Drummond, R., Peltier, W. R., and Tarasov, L.: Transient climate simulations of the deglaciation 21–9 thousand years before present (version 1) – PMIP4 Core experiment design and boundary conditions, *Geosci. Model Dev.*, 9, 2563-2587, 10.5194/gmd-9-2563-2016, 2016.
- 850 Jansen, E., and Veum, T.: Evidence for two-step deglaciation and its impact on North Atlantic deep-water circulation, *Nature*, 343, 612-616, 10.1038/343612a0, 1990.



- Jennings, A., Andrews, J., Pearce, C., Wilson, L., and Ólafsadóttir, S.: Detrital carbonate peaks on the Labrador shelf, a 13–7ka template for freshwater forcing from the Hudson Strait outlet of the Laurentide Ice Sheet into the subpolar gyre, *Quaternary Science Reviews*, 107, 62-80, 10.1016/j.quascirev.2014.10.022, 2015.
- Jian, Z., Wang, L., Kienast, M., Sarnthein, M., Kuhnt, W., Lin, H., and Wang, P.: Benthic foraminiferal paleoceanography of the South China Sea over the last 40,000 years, *Marine Geology*, 156, 159-186, 10.1016/s0025-3227(98)00177-7, 1999.
- Johnstone, H. J. H., Kiefer, T., Elderfield, H., and Schulz, M.: Calcite saturation, foraminiferal test mass, and Mg/Ca-based temperatures dissolution corrected using XDX-A 150 ka record from the western Indian Ocean, *Geochemistry, Geophysics, Geosystems*, 15, 781-797, 10.1002/2013gc004994, 2014.
- Jonkers, L., Zahn, R., Thomas, A., Henderson, G., Abouchami, W., François, R., Masque, P., Hall, I. R., and Bickert, T.: Deep circulation changes in the central South Atlantic during the past 145 kyrs reflected in a combined $^{231}\text{Pa}/^{230}\text{Th}$, Neodymium isotope and benthic $\delta^{13}\text{C}$ record, *Earth and Planetary Science Letters*, 419, 14-21, 10.1016/j.epsl.2015.03.004, 2015.
- Jonkers, L., and Kučera, M.: Quantifying the effect of seasonal and vertical habitat tracking on planktonic foraminifera proxies, *Clim. Past*, 13, 573-586, 10.5194/cp-13-573-2017, 2017.
- Jonkers, L., Cartapanis, O., Langner, M., McKay, N., Mulitza, S., Strack, A., and Kucera, M.: PALMOD 130k marine palaeoclimate data synthesis V1.0. <https://doi.pangaea.de/10.1594/PANGAEA.908831>, 2019.
- Jullien, E., Grousset, F. E., Hemming, S. R., Peck, V. L., Hall, I. R., Jeantet, C., and Billy, I.: Contrasting conditions preceding MIS3 and MIS2 Heinrich events, *Global and Planetary Change*, 54, 225-238, 10.1016/j.gloplacha.2006.06.021, 2006.
- Jung, S. J. A.: Wassermassenaustausch zwischen NE-Atlantik und Nordmeer während der letzten 300.000/80.000 Jahre im Abbild stabiler O- und C-Isotope, Christian-Albrechts-Universität zu Kiel 0942-119X, *Veränderungen der Umwelt-Der Nördliche Nordatlantik*; 61; ISSN 0942, 1996.
- Kageyama, M., Braconnot, P., Harrison, S. P., Haywood, A. M., Jungclauss, J. H., Otto-Bliesner, B. L., Peterschmitt, J. Y., Abe-Ouchi, A., Albani, S., Bartlein, P. J., Brierley, C., Crucifix, M., Dolan, A., Fernandez-Donado, L., Fischer, H., Hopcroft, P. O., Ivanovic, R. F., Lambert, F., Lunt, D. J., Mahowald, N. M., Peltier, W. R., Phipps, S. J., Roche, D. M., Schmidt, G. A., Tarasov, L., Valdes, P. J., Zhang, Q., and Zhou, T.: The PMIP4 contribution to CMIP6 – Part 1: Overview and over-arching analysis plan, *Geosci. Model Dev.*, 11, 1033-1057, 10.5194/gmd-11-1033-2018, 2018.
- Kaufman et al.: A global database of Holocene paleo-temperature records, submitted to Nature Scientific Data.
- Kawamura, H., Holbourn, A., and Kuhnt, W.: Climate variability and land–ocean interactions in the Indo Pacific Warm Pool: A 460-ka palynological and organic geochemical record from the Timor Sea, *Marine Micropaleontology*, 59, 1-14, 10.1016/j.marmicro.2005.09.001, 2006.



- Keigwin, L. D., and Jones, G. A.: Glacial-Holocene stratigraphy, chronology, and paleoceanographic observations on some North Atlantic sediment drifts, *Deep Sea Research Part A. Oceanographic Research Papers*, 36, 845-867, 10.1016/0198-0149(89)90032-0, 1989.
- 890 Keigwin, L. D., and Jones, G. A.: Western North Atlantic evidence for millennial-scale changes in ocean circulation and climate, *Journal of Geophysical Research*, 99, 12397, 10.1029/94jc00525, 1994.
- Keigwin, L. D., and Boyle, E. A.: Surface and deep ocean variability in the northern Sargasso Sea during marine isotope stage 3, *Paleoceanography*, 14, 164-170, 10.1029/1998pa900026, 1999.
- Kellogg, T. B., Duplessy, J. C., and Shackleton, N. J.: Planktonic foraminiferal and oxygen isotopic stratigraphy and paleoclimatology of Norwegian Sea deep-sea cores, *Boreas*, 7, 61-73, 10.1111/j.1502-3885.1978.tb00051.x, 1978.
- Kennett, J. P., Roark, E. B., Cannariato, K. G., Ingram, B. L., and Tada, R.: Latest Quaternary paleoclimatic and radiocarbon chronology, Hole 1017E, southern California margin. In: *Proceedings of the Ocean Drilling Program, Ocean Drilling Program*, 2000.
- 900 Khider, D., Emile-Geay, J., McKay, N. P., Gil, Y., Garijo, D., Ratnakar, V., Alonso-Garcia, M., Bertrand, S., Bothe, O., Brewer, P., Bunn, A., Chevalier, M., Comas-Bru, L., Csank, A., Dassié, E., DeLong, K., Felis, T., Francus, P., Frappier, A., Gray, W., Goring, S., Jonkers, L., Kahle, M., Kaufman, D., Kehrwald, N. M., Martrat, B., McGregor, H., Richey, J., Schmittner, A., Scroxton, N., Sutherland, E., Thirumalai, K., Allen, K., Arnaud, F., Axford, Y., Barrows, T. T., Bazin, L., Pilaar Birch, S. E., Bradley, E., Bregy, J., Capron, E.,
- 905 Cartapanis, O., Chiang, H.-W., Cobb, K., Debret, M., Dommain, R., Du, J., Dyez, K., Emerick, S., Erb, M. P., Falster, G., Finsinger, W., Fortier, D., Gauthier, N., George, S., Grimm, E., Hertzberg, J., Hibbert, F., Hillman, A., Hobbs, W., Huber, M., Hughes, A. L. C., Jaccard, S., Ruan, J., Kienast, M., Konecky, B., Le Roux, G., Lyubchich, V., Novello, V. F., Olaka, L., Partin, J. W., Pearce, C., Phipps, S. J., Pignol, C., Piotrowska, N., Poli, M.-S., Prokopenko, A., Schwanck, F., Stepanek, C., Swann, G. E. A., Telford, R., Thomas, E., Thomas,
- 910 Z., Truebe, S., von Gunten, L., Waite, A., Weitzel, N., Wilhelm, B., Williams, J., Williams, J. J., Winstrup, M., Zhao, N., and Zhou, Y.: PaCTS 1.0: A Crowdsourced Reporting Standard for Paleoclimate Data, *Paleoceanography and Paleoclimatology*, 10.1029/2019pa003632, 2019.
- Kiefer, T.: Produktivität und Temperaturen im subtropischen Nordatlantik: zyklische und abrupte Veränderungen im späten Quartär, *Geologisch-Paläontologisches Institut und Museum, Christian-Albrechts-Universität, Kiel*0175-9302, Kiel; 90; ISSN 0175-9302, 1998.
- Kiefer, T., McCave, I. N., and Elderfield, H.: Antarctic control on tropical Indian Ocean sea surface temperature and hydrography, *Geophysical Research Letters*, 33, 10.1029/2006gl027097, 2006.
- Kienast, S. S., Calvert, S. E., and Pedersen, T. F.: Nitrogen isotope and productivity variations along the northeast Pacific margin over the last 120 kyr: Surface and subsurface paleoceanography,
- 920 *Paleoceanography*, 17, 7-1-7-17, 10.1029/2001pa000650, 2002.



- Kim, J.-H., Rimbu, N., Lorenz, S. J., Lohmann, G., Nam, S.-I., Schouten, S., Rühlemann, C., and Schneider, R. R.: North Pacific and North Atlantic sea-surface temperature variability during the Holocene, *Quaternary Science Reviews*, 23, 2141-2154, [10.1016/j.quascirev.2004.08.010](https://doi.org/10.1016/j.quascirev.2004.08.010), 2004.
- Kirst, G. J., Schneider, R. R., Müller, P. J., von Storch, I., and Wefer, G.: Late Quaternary Temperature
925 Variability in the Benguela Current System Derived from Alkenones, *Quaternary Research*, 52, 92-103, [10.1006/qres.1999.2040](https://doi.org/10.1006/qres.1999.2040), 1999.
- Knies, J., and Stein, R.: New aspects of organic carbon deposition and its paleoceanographic implications along the Northern Barents Sea Margin during the last 30,000 years, *Paleoceanography*, 13, 384-394, [10.1029/98pa01501](https://doi.org/10.1029/98pa01501), 1998.
- 930 Knies, J., Nowaczyk, N., Müller, C., Vogt, C., and Stein, R.: A multiproxy approach to reconstruct the environmental changes along the Eurasian continental margin over the last 150 000 years, *Marine Geology*, 163, 317-344, [10.1016/s0025-3227\(99\)00106-1](https://doi.org/10.1016/s0025-3227(99)00106-1), 2000.
- Knies, J., and Vogt, C.: Freshwater pulses in the eastern Arctic Ocean during Saalian and Early Weichselian ice-sheet collapse, *Quaternary Research*, 60, 243-251, [10.1016/j.yqres.2003.07.008](https://doi.org/10.1016/j.yqres.2003.07.008), 2003.
- 935 Konecky, B., Comas-Bru, L., Dassié, E., DeLong, K., and Partin, J. W.: Piecing together the big picture on water and climate, *EOS*, 99, [10.1029/2018EO095283](https://doi.org/10.1029/2018EO095283), 2018.
- Korte, C., and Hesselbo, S. P.: Shallow marine carbon and oxygen isotope and elemental records indicate icehouse-greenhouse cycles during the Early Jurassic, *Paleoceanography*, 26, [10.1029/2011pa002160](https://doi.org/10.1029/2011pa002160), 2011.
- 940 Koutavas, A., and Lynch-Stieglitz, J.: Glacial-interglacial dynamics of the eastern equatorial Pacific cold tongue-Intertropical Convergence Zone system reconstructed from oxygen isotope records, *Paleoceanography*, 18, n/a-n/a, [10.1029/2003pa000894](https://doi.org/10.1029/2003pa000894), 2003.
- Ku, T.-L., Bischoff, J. L., and Boersma, A.: Age studies of Mid-Atlantic Ridge sediments near 42°N and 20°N, *Deep Sea Research and Oceanographic Abstracts*, 19, 233-247, [10.1016/0011-7471\(72\)90033-2](https://doi.org/10.1016/0011-7471(72)90033-2),
945 1972.
- Labeyrie, L., Vidal, L., Cortijo, E., Paterne, M., Arnold, M., Duplessy, J. C., Vautravers, M., Labracherie, M., Duprat, J., Turon, J. L., Grousset, F. E., and van Weering, T. C. E.: Surface and deep hydrology of the Northern Atlantic Ocean during the past 150000 years, *Philosophical Transactions of the Royal Society of London. Series B: Biological Sciences*, 348, 255-264, [10.1098/rstb.1995.0067](https://doi.org/10.1098/rstb.1995.0067), 1995.
- 950 Kucera, M., Weinelt, M., Kiefer, T., Pflaumann, U., Hayes, A., Weinelt, M., Chen, M.-T., Mix, A. C., Barrows, T. T., Cortijo, E., Duprat, J., Juggins, S., and Waelbroeck, C.: Reconstruction of sea-surface temperatures from assemblages of planktonic foraminifera: multi-technique approach based on geographically constrained calibration data sets and its application to glacial Atlantic and Pacific Oceans, *Quaternary Science Reviews*, 24, 951-998, 2005.
- 955 Kurahashi-Nakamura, T., Paul, A., and Losch, M.: Dynamical reconstruction of the global ocean state during the Last Glacial Maximum, *Paleoceanography*, 32, 326-350, [10.1002/2016pa003001](https://doi.org/10.1002/2016pa003001), 2017.



- Kurahashi-Nakamura, T., Paul, A., Munhoven, G., Merkel, U., and Schulz, M.: Coupling of a sediment diagenesis model (MEDUSA) and an Earth system model (CESM1.2): a contribution toward enhanced marine biogeochemical modelling and long-term climate simulations, *Geosci. Model Dev. Discuss.*, 2019, 1-27, [10.5194/gmd-2019-231](https://doi.org/10.5194/gmd-2019-231), 2019.
- 960
- Labeyrie, L., Labracherie, M., Gorfti, N., Pichon, J. J., Vautravers, M., Arnold, M., Duplessy, J.-C., Paterne, M., Michel, E., Duprat, J., Caralp, M., and Turon, J.-L.: Hydrographic changes of the Southern Ocean (southeast Indian Sector) Over the last 230 kyr, *Paleoceanography*, 11, 57-76, [10.1029/95pa02255](https://doi.org/10.1029/95pa02255), 1996.
- Labeyrie, L., Leclaire, H., Waelbroeck, C., Cortijo, E., Duplessy, J.-C., Vidal, L., Elliot, M., Le Coat, B., and Auffret, G.: Temporal variability of the surface and deep waters of the North West Atlantic Ocean at orbital and millennial scales. In: *Mechanisms of Global Climate Change at Millennial Time Scales*, American Geophysical Union, 1999.
- 965
- Labeyrie, L. D., and Duplessy, J. C.: Changes in the oceanic ratio during the last 140 000 years: High-latitude surface water records, *Palaeogeography, Palaeoclimatology, Palaeoecology*, 50, 217-240, [10.1016/0031-0182\(85\)90069-0](https://doi.org/10.1016/0031-0182(85)90069-0), 1985.
- 970
- Labracherie, M., Labeyrie, L. D., Duprat, J., Bard, E., Arnold, M., Pichon, J.-J., and Duplessy, J.-C.: The Last Deglaciation in the Southern Ocean, *Paleoceanography*, 4, 629-638, [10.1029/pa004i006p00629](https://doi.org/10.1029/pa004i006p00629), 1989.
- Lamy, F., Gersonde, R., Winckler, G., Esper, O., Jaeschke, A., Kuhn, G., Ullermann, J., Martinez-Garcia, A., Lambert, F., and Kilian, R.: Increased Dust Deposition in the Pacific Southern Ocean During Glacial Periods, *Science*, 343, 403-407, [10.1126/science.1245424](https://doi.org/10.1126/science.1245424), 2014.
- 975
- Langner, M., and Mulitza, S.: Technical Note: PaleoDataView - A software toolbox for the collection, homogenization and visualization of marine proxy data, *Clim. Past Discuss.*, 2019, 1-9, [10.5194/cp-2019-59](https://doi.org/10.5194/cp-2019-59), 2019.
- Latif, M., Claussen, M., Schulz, M., and Brüchner, T.: Comprehensive Earth system models of the last glacial cycle, *EOS*, 97, [10.1029/2016EO059587](https://doi.org/10.1029/2016EO059587), 2016.
- 980
- Lawrence, K. T.: Evolution of the Eastern Tropical Pacific Through Plio-Pleistocene Glaciation, *Science*, 312, 79-83, [10.1126/science.1120395](https://doi.org/10.1126/science.1120395), 2006.
- Lea, D. W., Pak, D. K., Belanger, C. L., Spero, H. J., Hall, M. A., and Shackleton, N. J.: Paleoclimate history of Galápagos surface waters over the last 135,000yr, *Quaternary Science Reviews*, 25, 1152-1167, [10.1016/j.quascirev.2005.11.010](https://doi.org/10.1016/j.quascirev.2005.11.010), 2006.
- 985
- Lear, C. H., Rosenthal, Y., and Slowey, N.: Benthic foraminiferal Mg/Ca-paleothermometry: a revised core-top calibration, *Geochimica et Cosmochimica Acta*, 66, 3375-3387, [https://doi.org/10.1016/S0016-7037\(02\)00941-9](https://doi.org/10.1016/S0016-7037(02)00941-9), 2002.
- Lisiecki, L. E., and Raymo, M. E.: A Pliocene-Pleistocene stack of 57 globally distributed benthic $\delta^{18}\text{O}$ records, *Paleoceanography*, 20, PA1003, [10.1029/2004pa001071](https://doi.org/10.1029/2004pa001071), 2005.
- 990
- Lisiecki, L. E., and Stern, J. V.: Regional and global benthic $\delta^{18}\text{O}$ stacks for the last glacial cycle, *Paleoceanography*, 31, 1368-1394, [10.1002/2016PA003002](https://doi.org/10.1002/2016PA003002), 2016.



- Little, M. G., Schneider, R. R., Kroon, D., Price, B., Bickert, T., and Wefer, G.: Rapid palaeoceanographic changes in the Benguela Upwelling System for the last 160,000 years as indicated by abundances of planktonic foraminifera, *Palaeogeography, Palaeoclimatology, Palaeoecology*, 130, 135-161, 10.1016/S0031-0182(96)00136-8, 1997.
- 995
- Liu, Z., Otto-Bliesner, B. L., He, F., Brady, E. C., Tomas, R., Clark, P. U., Carlson, A. E., Lynch-Stieglitz, J., Curry, W., Brook, E., Erickson, D., Jacob, R., Kutzbach, J., and Cheng, J.: Transient Simulation of Last Deglaciation with a New Mechanism for Bolling-Allerod Warming, *Science*, 325, 310-314, 10.1126/science.1171041, 2009.
- 1000
- Lo Giudice Cappelli, E., Holbourn, A., Kuhnt, W., and Regenberg, M.: Changes in Timor Strait hydrology and thermocline structure during the past 130 ka, *Palaeogeography, Palaeoclimatology, Palaeoecology*, 462, 112-124, 10.1016/j.palaeo.2016.09.010, 2016.
- Lund, D. C., and Mix, A. C.: Millennial-scale deep water oscillations: Reflections of the North Atlantic in the deep Pacific from 10 to 60 ka, *Paleoceanography*, 13, 10-19, 10.1029/97pa02984, 1998.
- 1005
- Lyle, M., Zahn, R., Prah, F., Dymond, J., Collier, R., Pisias, N., and Suess, E.: Paleoproductivity and carbon burial across the California Current: The multitracers transect, 42°N, *Paleoceanography*, 7, 251-272, 10.1029/92pa00696, 1992.
- Lyle, M., Mix, A., Ravelo, A. C., Andreasen, D., Heusser, L., and Olivarez, A.: Millennial-scale CaCO₃ and C_{org} events along the northern and central California margins: stratigraphy and origins. In: *Proceedings of the Ocean Drilling Program, Ocean Drilling Program*, 2000.
- 1010
- Lyle, M., Mix, A., and Pisias, N.: Patterns of CaCO₃ deposition in the eastern tropical Pacific Ocean for the last 150 kyr: Evidence for a southeast Pacific depositional spike during marine isotope stage (MIS) 2, *Paleoceanography*, 17, 3-1-3-13, 10.1029/2000pa000538, 2002.
- 1015
- Lynch-Stieglitz, J., Curry, W. B., and Lund, D. C.: Florida Straits density structure and transport over the last 8000 years, *Paleoceanography*, 24, 10.1029/2008pa001717, 2009.
- Marchitto, T. M., Curry, W. B., Lynch-Stieglitz, J., Bryan, S. P., Cobb, K. M., and Lund, D. C.: Improved oxygen isotope temperature calibrations for cosmopolitan benthic foraminifera, *Geochimica et Cosmochimica Acta*, 130, 1-11, <http://dx.doi.org/10.1016/j.gca.2013.12.034>, 2014.
- 1020
- Marcott, S. A., Shakun, J. D., Clark, P. U., and Mix, A. C.: A Reconstruction of Regional and Global Temperature for the Past 11,300 Years, *Science*, 339, 1198-1201, 10.1126/science.1228026, 2013.
- MARGO project: Constraints on the magnitude and patterns of ocean cooling at the Last Glacial Maximum, *Nature Geosci*, 2, 127-132, 2009.
- Martínez, I., Keigwin, L., Barrows, T. T., Yokoyama, Y., and Southon, J.: La Niña-like conditions in the eastern equatorial Pacific and a stronger Choco jet in the northern Andes during the last glaciation, *Paleoceanography*, 18, 10.1029/2002pa000877, 2003.
- 1025



- Martrat, B., Grimalt, J. O., Villanueva, J., van Kreveld, S., and Sarnthein, M.: Climatic dependence of the organic matter contributions in the north eastern Norwegian Sea over the last 15,000 years, *Organic Geochemistry*, 34, 1057-1070, 10.1016/s0146-6380(03)00084-6, 2003.
- 1030 Martrat, B., Jimenez-Amat, P., Zahn, R., and Grimalt, J. O.: Similarities and dissimilarities between the last two deglaciations and interglaciations in the North Atlantic region, *Quaternary Science Reviews*, 99, 122-134, 10.1016/j.quascirev.2014.06.016, 2014.
- Max, L., Riethdorf, J.-R., Tiedemann, R., Smirnova, M., Lembke-Jene, L., Fahl, K., Nürnberg, D., Matul, A., and Mollenhauer, G.: Sea surface temperature variability and sea-ice extent in the subarctic northwest Pacific during the past 15,000 years, *Paleoceanography*, 27, 10.1029/2012pa002292, 2012.
- 1035 Max, L., Belz, L., Tiedemann, R., Fahl, K., Nürnberg, D., and Riethdorf, J.-R.: Rapid shifts in subarctic Pacific climate between 138 and 70 ka, *Geology*, 42, 899-902, 10.1130/g35879.1, 2014a.
- Max, L., Lembke-Jene, L., Riethdorf, J. R., Tiedemann, R., Nürnberg, D., Kühn, H., and Mackensen, A.: Pulses of enhanced North Pacific Intermediate Water ventilation from the Okhotsk Sea and Bering Sea during the last deglaciation, *Climate of the Past*, 10, 591-605, 10.5194/cp-10-591-2014, 2014b.
- 1040 McCave, I. N., Kiefer, T., Thornalley, D. J. R., and Elderfield, H.: Deep flow in the Madagascar–Mascarene Basin over the last 150000 years, *Philosophical Transactions of the Royal Society A: Mathematical, Physical and Engineering Sciences*, 363, 81-99, 10.1098/rsta.2004.1480, 2005.
- McKay, N. P., and Emile-Geay, J.: Technical note: The Linked Paleo Data framework – a common tongue for paleoclimatology, *Clim. Past*, 12, 1093-1100, 10.5194/cp-12-1093-2016, 2016.
- 1045 McManus, J. F., Oppo, D. W., and Cullen, J. L.: A 0.5-Million-Year Record of Millennial-Scale Climate Variability in the North Atlantic, *Science*, 283, 971-975, 10.1126/science.283.5404.971, 1999.
- Millo, C., Sarnthein, M., Voelker, A., and Erlenkeuser, H.: Variability of the Denmark Strait Overflow during the Last Glacial Maximum, *Boreas*, 35, 50-60, 10.1111/j.1502-3885.2006.tb01112.x, 2008.
- 1050 Mix, A. C.: The oxygen-isotope record of glaciation, *The Geology of North America*, 3, 111-135, 1987.
- Mix, A. C., Le, J., and Shackleton, N. J.: Benthic Foraminiferal Stable Isotope Stratigraphy of Site 846: 0-1.8 Ma. In: *Proceedings of the Ocean Drilling Program, 138 Scientific Results*, Ocean Drilling Program, 1995.
- Moffa-Sánchez, P., Moreno-Chamarro, E., Reynolds, D. J., Ortega, P., Cunningham, L., Swingedouw, D., Amrhein, D. E., Halfar, J., Jonkers, L., Jungclaus, J. H., Perner, K., Wanamaker, A., and Yeager, S.: Variability in the Northern North Atlantic and Arctic Oceans Across the Last Two Millennia: A Review, *Paleoceanography and Paleoclimatology*, 0, 10.1029/2018pa003508, 2019.
- 1055 Mollier-Vogel, E., Leduc, G., Bösch, T., Martinez, P., and Schneider, R. R.: Rainfall response to orbital and millennial forcing in northern Peru over the last 18 ka, *Quaternary Science Reviews*, 76, 29-38, 10.1016/j.quascirev.2013.06.021, 2013.
- 1060 Molyneux, E. G., Hall, I. R., Zahn, R., and Diz, P.: Deep water variability on the southern Agulhas Plateau: Interhemispheric links over the past 170 ka, *Paleoceanography*, 22, 10.1029/2006pa001407, 2007.



- Moreno, E., Thouveny, N., Delanghe, D., McCave, I. N., and Shackleton, N. J.: Climatic and oceanographic changes in the Northeast Atlantic reflected by magnetic properties of sediments deposited on the Portuguese Margin during the last 340 ka, *Earth and Planetary Science Letters*, 202, 465-480, 10.1016/s0012-821x(02)00787-2, 2002.
- Mortyn, P. G., Thunell, R. C., Anderson, D. M., Stott, L. D., and Le, J.: Sea surface temperature changes in the southern California borderlands during the last glacial-Interglacial cycle, *Paleoceanography*, 11, 415-429, 10.1029/96pa01236, 1996.
- Mulitza, S., Prange, M., Stuut, J.-B., Zabel, M., von Dobeneck, T., Itambi, A. C., Nizou, J., Schulz, M., and Wefer, G.: Sahel megadroughts triggered by glacial slowdowns of Atlantic meridional overturning, *Paleoceanography*, 23, n/a-n/a, 10.1029/2008pa001637, 2008.
- Müller, J., Werner, K., Stein, R., Fahl, K., Moros, M., and Jansen, E.: Holocene cooling culminates in sea ice oscillations in Fram Strait, *Quaternary Science Reviews*, 47, 1-14, 10.1016/j.quascirev.2012.04.024, 2012.
- Müller, J., and Stein, R.: High-resolution record of late glacial and deglacial sea ice changes in Fram Strait corroborates ice-ocean interactions during abrupt climate shifts, *Earth and Planetary Science Letters*, 403, 446-455, 10.1016/j.epsl.2014.07.016, 2014.
- Nam, S.-I.: Late Quaternary glacial history and paleoceanographic reconstructions along the East Greenland continental margin: Evidence from high-resolution records of stable isotopes and ice-rafted debris (Spätquartäre Vereisungsgeschichte und paläozeanographische Rekonstruktionen am ostgrönlandischen Kontinentalrand), *Alfred-Wegener-Institut für Polar- und Meeresforschung* 0176-5027, 1997.
- Nelson, C. S., Cooke, P. J., Hendy, C. H., and Cuthbertson, A. M.: Oceanographic and climatic changes over the past 160,000 years at Deep Sea Drilling Project Site 594 off southeastern New Zealand, southwest Pacific Ocean, *Paleoceanography*, 8, 435-458, 10.1029/93pa01162, 1993.
- Niedermeyer, E. M., Prange, M., Mulitza, S., Mollenhauer, G., Schefuß, E., and Schulz, M.: Extratropical forcing of Sahel aridity during Heinrich stadials, *Geophysical Research Letters*, 36, 10.1029/2009gl039687, 2009.
- Nowaczyk, N. R., Antonow, M., Knies, J., and Spielhagen, R. F.: Further rock magnetic and chronostratigraphic results on reversal excursions during the last 50 ka as derived from northern high latitudes and discrepancies in precise AMS14C dating, *Geophysical Journal International*, 155, 1065-1080, 10.1111/j.1365-246x.2003.02115.x, 2003.
- Nürnberg, D., and Tiedemann, R.: Environmental change in the Sea of Okhotsk during the last 1.1 million years, *Paleoceanography*, 19, 10.1029/2004pa001023, 2004.
- Nürnberg, D., Ziegler, M., Karas, C., Tiedemann, R., and Schmidt, M. W.: Interacting Loop Current variability and Mississippi River discharge over the past 400 kyr, *Earth and Planetary Science Letters*, 272, 278-289, 10.1016/j.epsl.2008.04.051, 2008.



- Nürnberg, D., Bösch, T., Doering, K., Mollier-Vogel, E., Raddatz, J., and Schneider, R.: Sea surface and subsurface circulation dynamics off equatorial Peru during the last ~17 kyr, *Paleoceanography*, 30, 984-999, 10.1002/2014pa002706, 2015.
- 1100 Oba, T., and Murayama, M.: Sea-surface temperature and salinity changes in the northwest Pacific since the Last Glacial Maximum, *Journal of Quaternary Science*, 19, 335-346, 10.1002/jqs.843, 2004.
- Oppo, D. W., and Lehman, S. J.: Suborbital timescale variability of North Atlantic Deep Water during the past 200,000 years, *Paleoceanography*, 10, 901-910, 10.1029/95pa02089, 1995.
- Oppo, D. W., and Horowitz, M.: Glacial deep water geometry: South Atlantic benthic foraminiferal Cd/Ca and $\delta^{13}\text{C}$ evidence, *Paleoceanography*, 15, 147-160, 10.1029/1999pa000436, 2000.
- 1105 Oppo, D. W., McManus, J. F., and Cullen, J. L.: Deepwater variability in the Holocene epoch, *Nature*, 422, 277-277, 10.1038/422277b, 2003.
- Oppo, D. W., and Sun, Y.: Amplitude and timing of sea-surface temperature change in the northern South China Sea: Dynamic link to the East Asian monsoon, *Geology*, 33, 785, 10.1130/g21867.1, 2005.
- 1110 Oppo, D. W., McManus, J. F., and Cullen, J. L.: Evolution and demise of the Last Interglacial warmth in the subpolar North Atlantic, *Quaternary Science Reviews*, 25, 3268-3277, 10.1016/j.quascirev.2006.07.006, 2006.
- Ortiz, J., Mix, A., Harris, S., and O'Connell, S.: Diffuse spectral reflectance as a proxy for percent carbonate content in North Atlantic sediments, *Paleoceanography*, 14, 171-186, 10.1029/1998pa900021, 1999.
- 1115 PAGES2k Consortium, Emile-Geay, J., McKay, N. P., Kaufman, D. S., von Gunten, L., Wang, J., Anchukaitis, K. J., Abram, N. J., Addison, J. A., Curran, M. A. J., Evans, M. N., Henley, B. J., Hao, Z., Martrat, B., McGregor, H. V., Neukom, R., Pederson, G. T., Stenni, B., Thirumalai, K., Werner, J. P., Xu, C., Divine, D. V., Dixon, B. C., Gergis, J., Mundo, I. A., Nakatsuka, T., Phipps, S. J., Routson, C. C., Steig, E. J., Tierney, J. E., Tyler, J. J., Allen, K. J., Bertler, N. A. N., Björklund, J., Chase, B. M., Chen, M.-T., Cook, E., de Jong, R.,
- 1120 DeLong, K. L., Dixon, D. A., Ekaykin, A. A., Ersek, V., Filipsson, H. L., Francus, P., Freund, M. B., Frezzotti, M., Gaire, N. P., Gajewski, K., Ge, Q., Goosse, H., Gornostaeva, A., Grosjean, M., Horiuchi, K., Hormes, A., Husum, K., Isaksson, E., Kandasamy, S., Kawamura, K., Kilbourne, K. H., Koç, N., Leduc, G., Linderholm, H. W., Lorrey, A. M., Mikhalenko, V., Mortyn, P. G., Motoyama, H., Moy, A. D., Mulvaney, R., Munz, P. M., Nash, D. J., Oerter, H., Opel, T., Orsi, A. J., Ovchinnikov, D. V., Porter, T. J., Roop, H. A., Saenger, C., Sano, M., Sauchyn, D., Saunders, K. M., Seidenkrantz, M.-S., Severi, M., Shao, X., Sicre, M.-A., Sigl, M., Sinclair, K., St. George, S., St. Jacques, J.-M., Thamban, M., Kuwar Thapa, U., Thomas, E. R., Turney, C., Uemura, R.,
- 1125 Viau, A. E., Vladimirova, D. O., Wahl, E. R., White, J. W. C., Yu, Z., and Zinke, J.: A global multiproxy database for temperature reconstructions of the Common Era, *Scientific Data*, 4, 170088, 10.1038/sdata.2017.88 <https://www.nature.com/articles/sdata201788#supplementary-information>,
- 1130 2017.
- Pahnke, K.: 340,000-Year Centennial-Scale Marine Record of Southern Hemisphere Climatic Oscillation, *Science*, 301, 948-952, 10.1126/science.1084451, 2003.



- Pahnke, K.: Southern Hemisphere Water Mass Conversion Linked with North Atlantic Climate Variability, *Science*, 307, 1741-1746, 10.1126/science.1102163, 2005.
- 1135 Pahnke, K., and Sachs, J. P.: Sea surface temperatures of southern midlatitudes 0-160 kyr B.P., *Paleoceanography*, 21, 10.1029/2005pa001191, 2006.
- Pailler, D., and Bard, E.: High frequency palaeoceanographic changes during the past 140 000 yr recorded by the organic matter in sediments of the Iberian Margin, *Palaeogeography, Palaeoclimatology, Palaeoecology*, 181, 431-452, 10.1016/s0031-0182(01)00444-8, 2002.
- 1140 Pedersen, T. F., Pickering, M., Vogel, J. S., Southon, J. N., and Nelson, D. E.: The response of benthic foraminifera to productivity cycles in the eastern equatorial Pacific: Faunal and geochemical constraints on glacial bottom water oxygen levels, *Paleoceanography*, 3, 157-168, 10.1029/pa003i002p00157, 1988.
- Pedersen, T. F., Nielsen, B., and Pickering, M.: Timing of Late Quaternary productivity pulses in the Panama Basin and implications for atmospheric CO₂, *Paleoceanography*, 6, 657-677, 10.1029/91pa02532, 1145 1991.
- Pelejero, C., Grimalt, J. O., Heilig, S., Kienast, M., and Wang, L.: High-resolution UK37 temperature reconstructions in the South China Sea over the past 220 kyr, *Paleoceanography*, 14, 224-231, 10.1029/1998pa900015, 1999.
- Peterson, C. D., and Lisiecki, L. E.: Deglacial carbon cycle changes observed in a compilation of 127 1150 benthic $\delta^{13}\text{C}$ time series (20–6 ka), *Clim. Past*, 14, 1229-1252, 10.5194/cp-14-1229-2018, 2018.
- Pichevin, L., Martinez, P., Bertrand, P., Schneider, R., Giraudeau, J., and Emeis, K.: Nitrogen cycling on the Namibian shelf and slope over the last two climatic cycles: Local and global forcings, *Paleoceanography*, 20, n/a-n/a, 10.1029/2004pa001001, 2005.
- Pichon, J.-J., Labeyrie, L. D., Bareille, G., Labracherie, M., Duprat, J., and Jouzel, J.: Surface water 1155 temperature changes in the high latitudes of the southern hemisphere over the Last Glacial-Interglacial Cycle, *Paleoceanography*, 7, 289-318, 10.1029/92pa00709, 1992.
- Piotrowski, A. M., Goldstein, S. L., Hemming, S. R., and Fairbanks, R. G.: Intensification and variability of ocean thermohaline circulation through the last deglaciation, *Earth and Planetary Science Letters*, 225, 205-220, 10.1016/j.epsl.2004.06.002, 2004.
- 1160 Praetorius, S. K., McManus, J. F., Oppo, D. W., and Curry, W. B.: Episodic reductions in bottom-water currents since the last ice age, *Nature Geoscience*, 1, 449-452, 10.1038/ngeo227, 2008.
- Prahl, F. G., Muehlhausen, L. A., and Zahnle, D. L.: Further evaluation of long-chain alkenones as indicators of paleoceanographic conditions, *Geochimica et Cosmochimica Acta*, 52, 2303-2310, [http://dx.doi.org/10.1016/0016-7037\(88\)90132-9](http://dx.doi.org/10.1016/0016-7037(88)90132-9), 1988.
- 1165 Reimer, P. J., Bard, E., Bayliss, A., Beck, J. W., Blackwell, P. G., Bronk Ramsey, C., Buck, C. E., Cheng, H., Edwards, R. L., Friedrich, M., Grootes, P. M., Guilderson, T. P., Hafliðason, H., Hajdas, I., Hatté, C., Heaton, T. J., Hoffmann, D. L., Hogg, A. G., Hughen, K. A., Kaiser, K. F., Kromer, B., Manning, S. W., Niu, M., Reimer, R. W., Richards, D. A., Scott, E. M., Southon, J. R., Staff, R. A., Turney, C. S. M., and van der Plicht, J.:



- IntCal13 and Marine13 Radiocarbon Age Calibration Curves 0-50,000 Years cal BP, *Radiocarbon*, 55, 1869-1887, 2013.
- 1170 Rosell-Melé, A., and Prah, F. G.: Seasonality of temperature estimates as inferred from sediment trap data, *Quaternary Science Reviews*, 72, 128-136, <http://dx.doi.org/10.1016/j.quascirev.2013.04.017>, 2013.
- Richter, T.: Sedimentary fluxes at the Mid-Atlantic Ridge: sediment sources, accumulation rates, and geochemical characterisation, *GEOMAR Forschungszentrum für marine Geowissenschaften* 0936-5788, 1175 1998.
- Rickaby, R. E. M., and Elderfield, H.: Evidence from the high-latitude North Atlantic for variations in Antarctic Intermediate water flow during the last deglaciation, *Geochemistry, Geophysics, Geosystems*, 6, n/a-n/a, 10.1029/2004gc000858, 2005.
- Riethdorf, J.-R., Max, L., Nürnberg, D., Lembke-Jene, L., and Tiedemann, R.: Deglacial development of (sub) sea surface temperature and salinity in the subarctic northwest Pacific: Implications for upper-ocean stratification, *Paleoceanography*, 28, 91-104, 10.1002/palo.20014, 2013a.
- 1180 Riethdorf, J.-R., Thibodeau, B., Ikehara, M., Nürnberg, D., Max, L., Tiedemann, R., and Yokoyama, Y.: Surface nitrate utilization in the Bering sea since 180 ka BP: Insight from sedimentary nitrogen isotopes, *Deep Sea Research Part II: Topical Studies in Oceanography*, 125-126, 163-176, 1185 10.1016/j.dsr2.2015.03.007, 2016.
- Riethdorf, J. R., Nürnberg, D., Max, L., Tiedemann, R., Gorbarenko, S. A., and Malakhov, M. I.: Millennial-scale variability of marine productivity and terrigenous matter supply in the western Bering Sea over the past 180 kyr, *Climate of the Past*, 9, 1345-1373, 10.5194/cp-9-1345-2013, 2013b.
- Risebrobakken, B., Dokken, T., and Jansen, E.: Extent and variability of the meridional Atlantic circulation in the eastern Nordic seas during Marine Isotope Stage 5 and its influence on the inception of the last glacial. In: *The Nordic Seas: An Integrated Perspective Oceanography, Climatology, Biogeochemistry, and Modeling*, American Geophysical Union, 2005.
- 1190 Roberts, J., Gottschalk, J., Skinner, L. C., Peck, V. L., Kender, S., Elderfield, H., Waelbroeck, C., Vázquez Riveiros, N., and Hodell, D. A.: Evolution of South Atlantic density and chemical stratification across the last deglaciation, *Proceedings of the National Academy of Sciences*, 113, 514-519, 1195 10.1073/pnas.1511252113, 2016.
- Romahn, S., Mackensen, A., Groeneveld, J., and Pätzold, J.: Deglacial intermediate water reorganization: new evidence from the Indian Ocean, *Climate of the Past*, 10, 293-303, 10.5194/cp-10-293-2014, 2014.
- Ronge, T. A., Steph, S., Tiedemann, R., Prange, M., Merkel, U., Nürnberg, D., and Kuhn, G.: Pushing the boundaries: Glacial/interglacial variability of intermediate and deep waters in the southwest Pacific over 1200 the last 350,000 years, *Paleoceanography*, 30, 23-38, 10.1002/2014pa002727, 2015.
- Ronge, T. A., Tiedemann, R., Lamy, F., Köhler, P., Alloway, B. V., De Pol-Holz, R., Pahnke, K., Southon, J., and Wacker, L.: Radiocarbon constraints on the extent and evolution of the South Pacific glacial carbon pool, *Nature Communications*, 7, 10.1038/ncomms11487, 2016.



- 1205 Routson, C. C., McKay, N. P., Kaufman, D. S., Erb, M. P., Goosse, H., Shuman, B. N., Rodysill, J. R., and Ault, T.: Mid-latitude net precipitation decreased with Arctic warming during the Holocene, *Nature*, 568, 83-87, 10.1038/s41586-019-1060-3, 2019.
- Rühlemann, C., Mulitza, S., Müller, P. J., Wefer, G., and Zahn, R.: Warming of the tropical Atlantic Ocean and slowdown of thermohaline circulation during the last deglaciation, *Nature*, 402, 511-514, 10.1038/990069, 1999.
- 1210 Sachs, J. P., and Anderson, R. F.: Increased productivity in the subantarctic ocean during Heinrich events, *Nature*, 434, 1118-1121, 10.1038/nature03544, 2005.
- Saikku, R., Stott, L., and Thunell, R.: A bi-polar signal recorded in the western tropical Pacific: Northern and Southern Hemisphere climate records from the Pacific warm pool during the last Ice Age, *Quaternary Science Reviews*, 28, 2374-2385, 10.1016/j.quascirev.2009.05.007, 2009.
- 1215 Salgueiro, E., Naughton, F., Voelker, A. H. L., de Abreu, L., Alberto, A., Rossignol, L., Duprat, J., Magalhães, V. H., Vaqueiro, S., Turon, J. L., and Abrantes, F.: Past circulation along the western Iberian margin: a time slice vision from the Last Glacial to the Holocene, *Quaternary Science Reviews*, 106, 316-329, 10.1016/j.quascirev.2014.09.001, 2014.
- 1220 Samson, C. R., Sikes, E. L., and Howard, W. R.: Deglacial paleoceanographic history of the Bay of Plenty, New Zealand, *Paleoceanography*, 20, n/a-n/a, 10.1029/2004pa001088, 2005.
- Sarnthein, M., Winn, K., Duplessy, J.-C., and Fontugne, M. R.: Global variations of surface ocean productivity in low and mid latitudes: Influence on CO₂ reservoirs of the deep ocean and atmosphere during the last 21,000 years, *Paleoceanography*, 3, 361-399, 10.1029/pa003i003p00361, 1988.
- 1225 Sarnthein, M., Winn, K., Jung, S. J. A., Duplessy, J.-C., Labeyrie, L., Erlenkeuser, H., and Ganssen, G.: Changes in East Atlantic Deepwater Circulation over the last 30,000 years: Eight time slice reconstructions, *Paleoceanography*, 9, 209-267, 10.1029/93pa03301, 1994.
- Sarnthein, M., Gebhardt, H., Kiefer, T., Kucera, M., Cook, M., and Erlenkeuser, H.: Mid Holocene origin of the sea-surface salinity low in the subarctic North Pacific, *Quaternary Science Reviews*, 23, 2089-2099, 10.1016/j.quascirev.2004.08.008, 2004.
- 1230 Sarnthein, M., Kreveld, S., Erlenkeuser, H., Grootes, P. M., Kucera, M., Pflaumann, U., and Schulz, M.: Centennial-to-millennial-scale periodicities of Holocene climate and sediment injections off the western Barents shelf, 75°N, *Boreas*, 32, 447-461, 10.1111/j.1502-3885.2003.tb01227.x, 2008.
- Sarnthein, M., Grootes, P. M., Holbourn, A., Kuhnt, W., and Kühn, H.: Tropical warming in the Timor Sea led deglacial Antarctic warming and atmospheric CO₂ rise by more than 500yr, *Earth and Planetary Science Letters*, 302, 337-348, 10.1016/j.epsl.2010.12.021, 2011.
- 1235 Sarnthein, M., Schneider, B., and Grootes, P. M.: Peak glacial ¹⁴C ventilation ages suggest major draw-down of carbon into the abyssal ocean, *Climate of the Past*, 9, 2595-2614, 10.5194/cp-9-2595-2013, 2013.



- 1240 Sarnthein, M., Balmer, S., Grootes, P. M., and Mudelsee, M.: Planktic and Benthic ^{14}C Reservoir Ages for Three Ocean Basins, Calibrated by a Suite of ^{14}C Plateaus in the Glacial-to-Deglacial Suigetsu Atmospheric ^{14}C Record, *Radiocarbon*, 57, 129-151, 10.2458/azu_rc.57.17916, 2015.
- Schlung, S. A., Christina Ravelo, A., Aiello, I. W., Andreasen, D. H., Cook, M. S., Drake, M., Dyez, K. A., Guilderson, T. P., LaRiviere, J. P., Stroynowski, Z., and Takahashi, K.: Millennial-scale climate change and intermediate water circulation in the Bering Sea from 90 ka: A high-resolution record from IODP Site U1340, *Paleoceanography*, 28, 54-67, 10.1029/2012pa002365, 2013.
- 1245 Schönfeld, J., Zahn, R., and de Abreu, L.: Surface and deep water response to rapid climate changes at the Western Iberian Margin, *Global and Planetary Change*, 36, 237-264, 10.1016/s0921-8181(02)00197-2, 2003.
- 1250 Schulz, H.: Meeresoberflächentemperaturen vor 10.000 Jahren - Auswirkungen des frühholozänen Insulationsmaximums, Geologisch-Paläontologisches Institut und Museum, Christian-Albrechts-Universität, Kiel0175-9302, Kiel; 73; ISSN 0175-9302, 1995.
- Shackleton, N. J., and Pisias, N. G.: Atmospheric Carbon Dioxide, Orbital Forcing, and Climate. In: *The Carbon Cycle and Atmospheric CO₂ : Natural Variations Archean to Present*, American Geophysical Union, 2013.
- 1255 Shakun, J. D., Clark, P. U., He, F., Marcott, S. A., Mix, A. C., Liu, Z., Otto-Bliesner, B., Schmittner, A., and Bard, E.: Global warming preceded by increasing carbon dioxide concentrations during the last deglaciation, *Nature*, 484, 49-54, 2012.
- Sierro, F. J., Hodell, D. A., Curtis, J. H., Flores, J. A., Reguera, I., Colmenero-Hidalgo, E., Bárcena, M. A., 1260 Grimalt, J. O., Cacho, I., Frigola, J., and Canals, M.: Impact of iceberg melting on Mediterranean thermohaline circulation during Heinrich events, *Paleoceanography*, 20, 10.1029/2004pa001051, 2005.
- Sikes, E. L., Howard, W. R., Neil, H. L., and Volkman, J. K.: Glacial-interglacial sea surface temperature changes across the subtropical front east of New Zealand based on alkenone unsaturation ratios and foraminiferal assemblages, *Paleoceanography*, 17, 2-1-2-13, 10.1029/2001pa000640, 2002.
- 1265 Sikes, E. L., Howard, W. R., Samson, C. R., Mahan, T. S., Robertson, L. G., and Volkman, J. K.: Southern Ocean seasonal temperature and Subtropical Front movement on the South Tasman Rise in the late Quaternary, *Paleoceanography*, 24, 10.1029/2008pa001659, 2009.
- Simstich, J., Stanovoy, V., Bauch, D., Erlenkeuser, H., and Spielhagen, R. F.: Holocene variability of bottom water hydrography on the Kara Sea shelf (Siberia) depicted in multiple single-valve analyses of stable 1270 isotopes in ostracods, *Marine Geology*, 206, 147-164, 10.1016/j.margeo.2004.01.008, 2004.
- Simstich, J., Erlenkeuser, H., Harms, I., Spielhagen, R. F., and Stanovoy, V.: Modern and Holocene hydrographic characteristics of the shallow Kara Sea shelf (Siberia) as reflected by stable isotopes of bivalves and benthic foraminifera, *Boreas*, 34, 252-263, 10.1111/j.1502-3885.2005.tb01099.x, 2008.



- 1275 Sirocko, F., Sarnthein, M., Lange, H., and Erlenkeuser, H.: Atmospheric summer circulation and coastal upwelling in the Arabian Sea during the Holocene and the last glaciation, *Quaternary Research*, 36, 72-93, 10.1016/0033-5894(91)90018-z, 1991.
- Sirocko, F., Sarnthein, M., Erlenkeuser, H., Lange, H., Arnold, M., and Duplessy, J. C.: Century-scale events in monsoonal climate over the past 24,000 years, *Nature*, 364, 322-324, 10.1038/364322a0, 1993.
- 1280 Sirocko, F.: Processes controlling trace element geochemistry of Arabian Sea sediments during the last 25,000 years, *Global and Planetary Change*, 26, 217-303, 10.1016/s0921-8181(00)00046-1, 2000.
- Skinner, L. C., Fallon, S., Waelbroeck, C., Michel, E., and Barker, S.: Ventilation of the Deep Southern Ocean and Deglacial CO₂ Rise, *Science*, 328, 1147-1151, 10.1126/science.1183627, 2010.
- Snyder, C. W.: Evolution of global temperature over the past two million years, *Nature*, 538, 226-228, 10.1038/nature19798, 2016.
- 1285 Spero, H. J., Bijma, J., Lea, D. W., and Bemis, B. E.: Effect of seawater carbonate concentration on foraminiferal carbon and oxygen isotopes, *Nature*, 390, 497-500, 1997.
- Spielhagen, R. F., Werner, K., Sorensen, S. A., Zamelczyk, K., Kandiano, E., Budeus, G., Husum, K., Marchitto, T. M., and Hald, M.: Enhanced Modern Heat Transfer to the Arctic by Warm Atlantic Water, *Science*, 331, 450-453, 10.1126/science.1197397, 2011.
- 1290 Stott, L.: Super ENSO and Global Climate Oscillations at Millennial Time Scales, *Science*, 297, 222-226, 10.1126/science.1071627, 2002.
- Stott, L., Timmermann, A., and Thunell, R.: Southern Hemisphere and Deep-Sea Warming Led Deglacial Atmospheric CO₂ Rise and Tropical Warming, *Science*, 318, 435-438, 10.1126/science.1143791, 2007.
- Stott, L. D., Neumann, M., and Hammond, D.: Intermediate water ventilation on the Northeastern Pacific Margin during the Late Pleistocene inferred from benthic foraminiferal $\delta^{13}\text{C}$, *Paleoceanography*, 15, 161-169, 10.1029/1999pa000375, 2000.
- Stott, L. D.: Comment on "Anomalous radiocarbon ages for foraminifera shells" by W. Broecker et al.: A correction to the western tropical Pacific MD9821-81 record, *Paleoceanography*, 22, 10.1029/2006pa001379, 2007.
- 1300 Stuiver, M., and Polach, H. A.: Discussion Reporting of ¹⁴C Data, *Radiocarbon*, 19, 355-363, 10.1017/S0033822200003672, 1977.
- Svensson, A., Andersen, K. K., Bigler, M., Clausen, H. B., Dahl-Jensen, D., Davies, S. M., Johnsen, S. J., Muscheler, R., Parrenin, F., Rasmussen, S. O., Röthlisberger, R., Seierstad, I., Steffensen, J. P., and Vinther, B. M.: A 60 000 year Greenland stratigraphic ice core chronology, *Clim. Past*, 4, 47-57, 2008.
- 1305 Tada, R., Sato, S., Irino, T., Matsui, H., and Kennett, J. P.: Millennial-scale compositional variations in late Quaternary sediments at Site 1017, Southern California. In: *Proceedings of the Ocean Drilling Program, Ocean Drilling Program*, 2000.



- 1310 Tapia, R., Nürnberg, D., Ronge, T., and Tiedemann, R.: Disparities in glacial advection of Southern Ocean Intermediate Water to the South Pacific Gyre, *Earth and Planetary Science Letters*, 410, 152-164, 10.1016/j.epsl.2014.11.031, 2015.
- Telesiński, M. M., Spielhagen, R. F., and Lind, E. M.: A high-resolution Lateglacial and Holocene palaeoceanographic record from the Greenland Sea, *Boreas*, 43, 273-285, 10.1111/bor.12045, 2013.
- Telesiński, M. M., Spielhagen, R. F., and Bauch, H. A.: Water mass evolution of the Greenland Sea since late glacial times, *Climate of the Past*, 10, 123-136, 10.5194/cp-10-123-2014, 2014.
- 1315 Telford, R. J., and Birks, H. J. B.: A novel method for assessing the statistical significance of quantitative reconstructions inferred from biotic assemblages, *Quaternary Science Reviews*, 30, 1272-1278, <https://doi.org/10.1016/j.quascirev.2011.03.002>, 2011.
- Thomson, J., Nixon, S., Summerhayes, C. P., Schönfeld, J., Zahn, R., and Grootes, P.: Implications for sedimentation changes on the Iberian margin over the last two glacial/interglacial transitions from $(^{230}\text{Th}_{\text{excess}})_0$ systematics, *Earth and Planetary Science Letters*, 165, 255-270, 10.1016/S0012-821X(98)00265-9, 1999.
- 1320 Thornalley, D. J. R., Elderfield, H., and McCave, I. N.: Intermediate and deep water paleoceanography of the northern North Atlantic over the past 21,000 years, *Paleoceanography*, 25, 10.1029/2009pa001833, 2010a.
- 1325 Thornalley, D. J. R., McCave, I. N., and Elderfield, H.: Freshwater input and abrupt deglacial climate change in the North Atlantic, *Paleoceanography*, 25, 10.1029/2009pa001772, 2010b.
- Thornalley, D. J. R., Elderfield, H., and McCave, I. N.: Reconstructing North Atlantic deglacial surface hydrography and its link to the Atlantic overturning circulation, *Global and Planetary Change*, 79, 163-175, 10.1016/j.gloplacha.2010.06.003, 2011.
- 1330 Ullermann, J., Lamy, F., Ninnemann, U., Lembke-Jene, L., Gersonde, R., and Tiedemann, R.: Pacific-Atlantic Circumpolar Deep Water coupling during the last 500 ka, *Paleoceanography*, 31, 639-650, 10.1002/2016pa002932, 2016.
- Urey, H. C.: Oxygen isotopes in nature and in the laboratory, *Science*, 108, 489-496, 1948.
- van Kreveld, S., Sarnthein, M., Erlenkeuser, H., Grootes, P., Jung, S., Nadeau, M. J., Pflaumann, U., and 1335 Voelker, A.: Potential links between surging ice sheets, circulation changes, and the Dansgaard-Oeschger Cycles in the Irminger Sea, 60-18 Kyr, *Paleoceanography*, 15, 425-442, 10.1029/1999pa000464, 2000.
- Vidal, L., Schneider, R. R., Marchal, O., Bickert, T., Stocker, T. F., and Wefer, G.: Link between the North and South Atlantic during the Heinrich events of the last glacial period, *Climate Dynamics*, 15, 909-919, 10.1007/s003820050321, 1999.
- 1340 Voelker, and et al.: Global distribution of centennial-scale records for Marine Isotope Stage (MIS) 3: a database, *Quaternary Science Reviews*, 21, 1185-1212, DOI: 10.1016/S0277-3791(01)00139-1, 2002.



- Voelker, A., Lebreiro, S., Schonfeld, J., Cacho, I., Erlenkeuser, H., and Abrantes, F.: Mediterranean outflow strengthening during northern hemisphere coolings: A salt source for the glacial Atlantic?, *Earth and Planetary Science Letters*, 245, 39-55, 10.1016/j.epsl.2006.03.014, 2006.
- 1345 Voelker, A. H. L., de Abreu, L., Schönfeld, J., Erlenkeuser, H., and Abrantes, F.: Hydrographic conditions along the western Iberian margin during marine isotope stage 2, *Geochemistry, Geophysics, Geosystems*, 10, n/a-n/a, 10.1029/2009gc002605, 2009.
- Voelker, A. H. L., and de Abreu, L.: A Review of Abrupt Climate Change Events in the Northeastern Atlantic Ocean (Iberian Margin): Latitudinal, Longitudinal, and Vertical Gradients. In: *Abrupt Climate Change: Mechanisms, Patterns, and Impacts*, American Geophysical Union, 2011.
- 1350 Vogelsang, E., Sarnthein, M., and Pflaumann, U.: $\delta^{18}\text{O}$ Stratigraphy, chronology, and sea surface temperatures of Atlantic sediment records (GLAMAP-2000 Kiel), Institut für Geowissenschaften, Christian-Albrechts-Universität, Kiel0175-9302, Institut für Geowissenschaften; 13; ISSN 0175-9302, 2001.
- Waddell, L. M., Hendy, I. L., Moore, T. C., and Lyle, M. W.: Ventilation of the abyssal Southern Ocean during the late Neogene: A new perspective from the subantarctic Pacific, *Paleoceanography*, 24, 10.1029/2008pa001661, 2009.
- 1355 Waelbroeck, C., Labeyrie, L., Michel, E., Duplessy, J. C., McManus, J. F., Lambeck, K., Balbon, E., and Labracherie, M.: Sea-level and deep water temperature changes derived from benthic foraminifera isotopic records, *Quaternary Science Reviews*, 21, 295-305, [http://dx.doi.org/10.1016/S0277-3791\(01\)00101-9](http://dx.doi.org/10.1016/S0277-3791(01)00101-9), 2002.
- 1360 Waelbroeck, C., Labeyrie, L., Duplessy, J. C., Guiot, J., Labracherie, M., Leclaire, H., and Duprat, J.: Improving past sea surface temperature estimates based on planktonic fossil faunas, *Paleoceanography*, 13, 272-283, 10.1029/98pa00071, 1998.
- Waelbroeck, C., Duplessy, J.-C., Michel, E., Labeyrie, L., Paillard, D., and Duprat, J.: The timing of the last deglaciation in North Atlantic climate records, *Nature*, 412, 724-727, 10.1038/35089060, 2001.
- 1365 Waelbroeck, C., Skinner, L. C., Labeyrie, L., Duplessy, J. C., Michel, E., Vazquez Riveiros, N., Gherardi, J. M., and Dewilde, F.: The timing of deglacial circulation changes in the Atlantic, *Paleoceanography*, 26, n/a-n/a, 10.1029/2010pa002007, 2011.
- Wang, L., Sarnthein, M., Erlenkeuser, H., Grimalt, J., Grootes, P., Heilig, S., Ivanova, E., Kienast, M., Pelejero, C., and Pflaumann, U.: East Asian monsoon climate during the Late Pleistocene: high-resolution sediment records from the South China Sea, *Marine Geology*, 156, 245-284, 10.1016/s0025-3227(98)00182-0, 1999a.
- 1370 Wang, L., Sarnthein, M., Grootes, P. M., and Erlenkeuser, H.: Millennial reoccurrence of century-scale abrupt events of East Asian Monsoon: A possible heat conveyor for the global deglaciation, *Paleoceanography*, 14, 725-731, 10.1029/1999pa900028, 1999b.



- Weaver, P. P. E., Carter, L., and Neil, H. L.: Response of surface water masses and circulation to Late Quaternary climate change east of New Zealand, *Paleoceanography*, 13, 70-83, 10.1029/97pa02982, 1998.
- Weber, M. E., Mayer, L. A., Hillaire-Marcel, C., Bilodeau, G., Rack, F., Hiscott, R. N., and Aksu, A. E.:
1380 Derivation of $\delta^{18}\text{O}$ from sediment core log data: Implications for millennial-scale climate change in the Labrador Sea, *Paleoceanography*, 16, 503-514, 10.1029/2000pa000560, 2001.
- Weinelt, M., Rosell-Melé, A., Pflaumann, U., Sarnthein, M., and Kiefer, T.: The role of productivity in the Northeast Atlantic on abrupt climate change over the last 80,000 years, *Zeitschrift der Deutschen Geologischen Gesellschaft*, 154, 47-66, 10.1127/zdgg/154/2003/47, 2003.
- 1385 Weitzel, N., Wagner, S., Sjolte, J., Klockmann, M., Bothe, O., Andres, H., Tarasov, L., Rehfeld, K., Zorita, E., Widmann, M., Sommer, P., Schädler, G., Ludwig, P., Kapp, F., Jonkers, L., García-Pintado, J., Fuhrmann, F., Dolman, A., Dallmeyer, A., and Brücher, T.: Diving into the Past: A Paleo Data–Model Comparison Workshop on the Late Glacial and Holocene, *Bulletin of the American Meteorological Society*, 100, ES1-ES4, 10.1175/bams-d-18-0169.1, 2019.
- 1390 Wells, P., and Okada, H.: Response of nannoplankton to major changes in sea-surface temperature and movements of hydrological fronts over Site DSDP 594 (south Chatham Rise, southeastern New Zealand), during the last 130 kyr, *Marine Micropaleontology*, 32, 341-363, 10.1016/s0377-8398(97)00025-x, 1997.
- Werner, K., Spielhagen, R. F., Bauch, D., Hass, H. C., Kandiano, E., and Zamelczyk, K.: Atlantic Water advection to the eastern Fram Strait — Multiproxy evidence for late Holocene variability,
1395 *Palaeogeography, Palaeoclimatology, Palaeoecology*, 308, 264-276, 10.1016/j.palaeo.2011.05.030, 2011.
- Werner, K., Spielhagen, R. F., Bauch, D., Hass, H. C., and Kandiano, E.: Atlantic Water advection versus sea-ice advances in the eastern Fram Strait during the last 9 ka: Multiproxy evidence for a two-phase Holocene, *Paleoceanography*, 28, 283-295, 10.1002/palo.20028, 2013.
- Werner, K., Müller, J., Husum, K., Spielhagen, R. F., Kandiano, E. S., and Polyak, L.: Holocene sea
1400 subsurface and surface water masses in the Fram Strait – Comparisons of temperature and sea-ice reconstructions, *Quaternary Science Reviews*, 147, 194-209, 10.1016/j.quascirev.2015.09.007, 2016.
- Wollenburg, J. E., Kuhnt, W., and Mackensen, A.: Changes in Arctic Ocean paleoproductivity and hydrography during the last 145 kyr: The benthic foraminiferal record, *Paleoceanography*, 16, 65-77, 10.1029/1999pa000454, 2001.
- 1405 Xu, J., Kuhnt, W., Holbourn, A., Andersen, N., and Bartoli, G.: Changes in the vertical profile of the Indonesian Throughflow during Termination II: Evidence from the Timor Sea, *Paleoceanography*, 21, 10.1029/2006pa001278, 2006.
- Xu, J., Holbourn, A., Kuhnt, W., Jian, Z., and Kawamura, H.: Changes in the thermocline structure of the Indonesian outflow during Terminations I and II, *Earth and Planetary Science Letters*, 273, 152-162,
1410 10.1016/j.epsl.2008.06.029, 2008.



- Zarriess, M., and Mackensen, A.: The tropical rainbelt and productivity changes off northwest Africa: A 31,000-year high-resolution record, *Marine Micropaleontology*, 76, 76-91, 10.1016/j.marmicro.2010.06.001, 2010.
- Zarriess, M., Johnstone, H., Prange, M., Steph, S., Groeneveld, J., Mulitza, S., and Mackensen, A.: Bipolar seesaw in the northeastern tropical Atlantic during Heinrich stadials, *Geophysical Research Letters*, 38, 1415 10.1029/2010gl046070, 2011.
- Zarriess, M., and Mackensen, A.: Testing the impact of seasonal phytodetritus deposition on $\delta^{13}\text{C}$ of epibenthic foraminifer *Cibicidoides wuellerstorfi*: A 31,000 year high-resolution record from the northwest African continental slope, *Paleoceanography*, 26, 10.1029/2010pa001944, 2011.
- 1420 Ziegler, M., Nürnberg, D., Karas, C., Tiedemann, R., and Lourens, L. J.: Persistent summer expansion of the Atlantic Warm Pool during glacial abrupt cold events, *Nature Geoscience*, 1, 601-605, 10.1038/ngeo277, 2008.
- Zuraida, R., Holbourn, A., Nürnberg, D., Kuhnt, W., Dürkop, A., and Erichsen, A.: Evidence for Indonesian Throughflow slowdown during Heinrich events 3-5, *Paleoceanography*, 24, 10.1029/2008pa001653, 1425 2009.