

Early Soviet satellite magnetic field measurements from 1964 and 1970

Roman Krasnoperov¹, Dmitry Peregoudov¹, Renata Lukianova¹, Anatoly Soloviev^{1,2} and Boris Dzeboev¹

5 ¹Geophysical Center of the Russian Academy of Sciences, Moscow, 119296, Russia

²Schmidt Institute of Physics of the Earth of the Russian Academy of Sciences, Moscow, 123242, Russia

Correspondence to: Dmitry Peregoudov (d.peregoudov@gcras.ru)

Abstract. We present the collection of magnetic field absolute measurements performed by early Soviet magnetic satellite missions Kosmos-49 (1964) and Kosmos-321 (1970). A total of 17300 measured values are available for Kosmos-49 mission, covering homogeneously 75% of the Earth's surface between 49° north and south latitude. About 5000 measured values are available for Kosmos-321 mission, covering homogeneously 94% of the Earth's surface between 71° north and south latitude. The data are available at PANGAEA (Krasnoperov et al., 2020, <https://doi.org/10.1594/PANGAEA.907927>).

1 Introduction

15 Since 1954, the Soviet Union was an active participant in the preparation of the International Geophysical Year (IGY), organized in 1957–1958. Right from the beginning, the program of this unprecedented international scientific event included the launch of an artificial satellite with a payload for conducting geophysical experiments on the Earth's orbit. The first Soviet missiles of the 1950-s allowed to perform solely suborbital flights. And only by 1957, the R-7 ballistic missile, capable of launching an object into a circular orbit, had been developed. The first Soviet spacecraft, widely known as
20 Sputnik-1, was launched on 04.10.1957. Its payload consisted only of two radio transmitters that continuously emitted signals on two frequencies. Receiving signals on different frequencies allowed the analysis of the radiowave propagation in the ionosphere. The second artificial satellite Sputnik-2 that was launched on 3.11.1957 had a more sophisticated scientific payload including instruments for registration of cosmic rays' and solar radiation parameters and an air-tight container for a biological experiment with a dog. In accordance with the program of the IGY the third Soviet spacecraft – Sputnik-3 – was
25 launched on 15.05.1958. Its payload weighed 968 kg and included equipment for 12 scientific experiments. Amongst other instruments was a unique self-orienting fluxgate magnetometer that performed first orbital measurements of the Earth's magnetic field total intensity (Petrukovich, 2009; Skuridin, 1975).

1 Satellite missions for magnetic field measurements

1.1 Kosmos-49

30 Since 1960-s the Soviet design office OKB-586 (currently – M.K. Yangel Yuzhnoye Design Office, Ukraine) initiated the development of a new experimental series of small-scale spacecraft, designated as DS (Dnepropetrovsk Satellite). The DS-series satellites had a unified platform with a standard on-board control system suite. In 1962 the launch of the first DS spacecraft started the Soviet space research program “Kosmos” under which a large number, over 2500, of various satellite missions have been performed. The payload of the spacecraft varied and, depending on the purpose, provided a wide range of scientific experiments: astronomical, astrophysical, geophysical, ionospheric, atmospheric, meteorite, radiation, etc. 35 (Konyukhov, 2000).




Figure 1: External view of the DS-MG type spacecraft (Kosmos-26 and Kosmos-49), 1964 (Konyukhov, 2000).

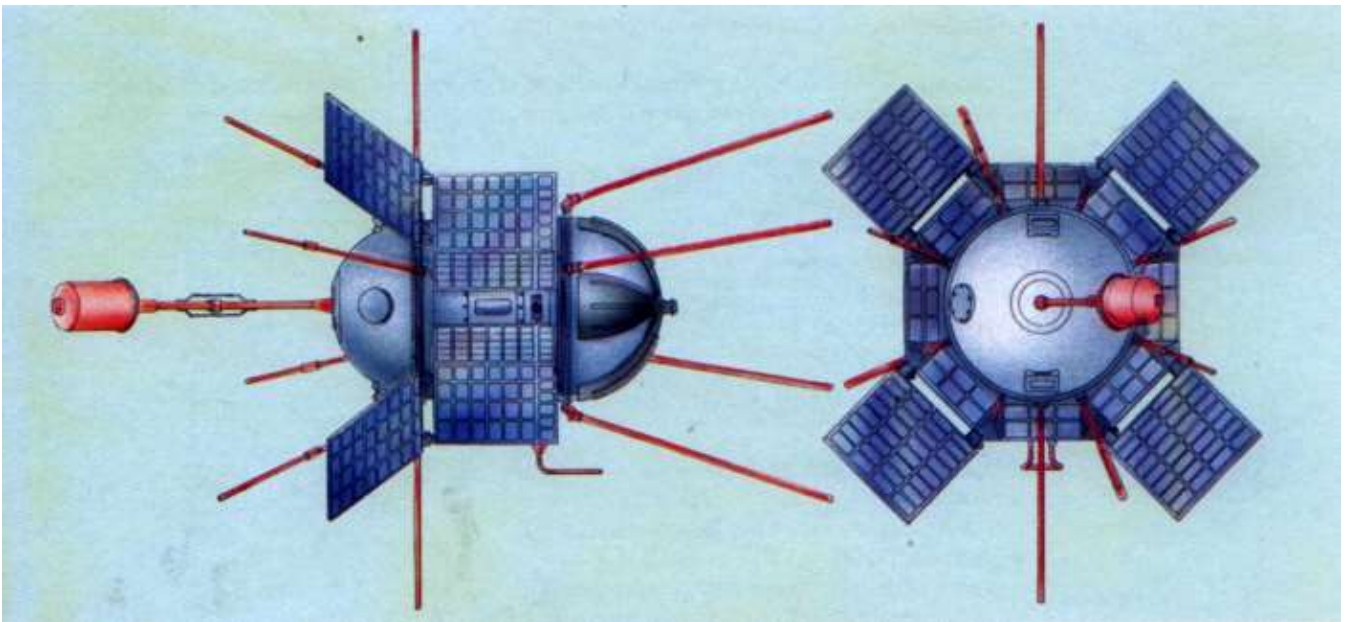
The satellite mission aimed at obtaining the direct data on the spatial distribution of the Earth’s magnetic field in the course of the global geomagnetic survey consisted of two spacecraft of DS-MG (MG – MaGnetic) type that were designated Kosmos-26 and Kosmos-49 and launched on 18.03.1964 and 24.10.1964 respectively from Kapustin Yar cosmodrome (Astrakhan region). The design and payload of both spacecraft was identical and included a set of two absolute proton precession magnetometers developed by the Institute of Terrestrial Magnetism, Ionosphere and Radio Wave Propagation of the Academy of Sciences of the USSR (IZMIRAN) and manufactured by the Special Design Bureau “Geophysics” of the Ministry of Geodesy of the USSR. The instrumental accuracy of the magnetometers was estimated at the level of 2–3 nT 45 (Cain, 1971; Dolginov et al., 1966). Considering all the external effects and internal sources of errors the characteristic of the total error with which Kosmos-49 surveyed the magnetic field was estimated at the level of 25–30 nT (Benkova and Dolginov, 1971). The sensors of two devices were oriented at the right angle to each other. The devices were switched on and off alternately for 32 seconds intervals. Approximately 62% of the measured values were recorded and are available in 50 the catalogue, published by IZMIRAN (Dolginov et al., 1967). The external view of the DS-MG type spacecraft is given in Fig. 1. Kosmos-49 had cylindrical body with the diameter of 1.2 m and length of 1.8 m. Magnetometers were mounted 3.3 m

from the center of the satellite. The magnetic effects of its body were compensated to accuracy of 2 nT by the system of permanent magnets.

55 The mission of Kosmos-26 and Kosmos-49 confirmed the possibility of using Earth's magnetic field data for determination of spacecraft orientation. The obtained geomagnetic data justified the evidence of propagation of magnetic anomalies, associated with the structure and tectonics of the Earth's crust, to the heights of low-orbiting satellites.

1.2 Kosmos-321

60 The success of the first mission with experimental DS-series spacecraft also confirmed the feasibility of remote sensing methods for solving a great variety of scientific problems. The Academy of Sciences of the USSR developed technical specifications for a new series of unified spacecraft that included three standard platforms: DS-U1 (with chemical energy source), DS-U2 (with solar panels without self-orientation), DS-U3 (with solar panels and self-orientation). The on-board control and supply systems' segment had standardized construction and was independent from the specific mission payload segment. This allowed the organization of the serial production of spacecraft and their components reducing financial and time expenditure. The follow-on mission aimed at global geomagnetic survey of the Earth also consisted of two spacecraft of 65 a new DS-U2-MG type designated as Kosmos-321 and Kosmos-356 and launched on 20.01.1970 and 10.08.1970 respectively from Plesetsk cosmodrome (Arkhangelsk region). The design of both spacecraft was identical: cylindrical body with the diameter of 0.8 m and length of 1.46 m, consisting of a cylindrical shell and two hemispherical bottoms. The spacecraft had three separate compartments for scientific equipment, support systems and power supply systems.



70 **Figure 2: External view of the DS-U2-MG type spacecraft (Kosmos-321 and Kosmos-356), 1970 (Konyukhov, 2000).**

The mission payload included a self-generated quantum magnetometer with optical pumping in cesium vapor. Cesium has been chosen as the working medium since the frequency change effect of the center of the magnetic resonance line with the field sign change, inherent for alkali metals, has the lowest value for cesium and is about 1–2 nT for this magnetometer. The magnetometer design provided measurements with an arbitrary orientation of the spacecraft. To avoid any possible dead areas the magnetometer had two absorption chambers oriented at 135° angle to each other. The instrumental accuracy of the magnetometer was estimated at the level of 1.7 nT. The correspondence of the quantum-cesium magnetometer readings to the absolute values in the range of measured fields was verified by comparison with the proton magnetometer. Correspondence was within 2 nT. The magnetometer sensors were placed in a special unpressurized container mounted on a deployable boom of 3.6 m length. The magnetometer was designed and manufactured by IZMIRAN and its experimental design bureau (Dolginov et al., 1970). The external view of the DS-U2-MG type spacecraft is given in Fig. 2.

- 32 -

1	2	3	4	5	6	7	8
98	09 32	476,0	-31,59	236,29	32065	32379	-314
99	09 34	472,0	-28,87	239,65	30498	30826	-328
I00	09 34	467,4	-26,06	242,84	29057	29375	-319
I01	09 36	456,8	-20,20	248,76	26730	26942	-213
I02	09 40	438,0	-10,97	256,83	25220	25198	+ I
I03	09 40	431,1	- 7,82	259,38	25357	25321	+ 35
I04	09 42	424,0	- 4,64	261,90	25853	25846	+ 7
I05	09 44	416,7	- 1,44	264,40	26713	26765	- 52
I06	09 44	409,2	+ 1,76	266,90	27895	28041	-146
I07	09 46	393,9	+ 8,17	271,96	31044	31386	-342
I08	09 48	386,1	+11,37	274,56	32881	33279	-398
I09	09 48	378,4	+14,54	277,23	34804	35195	-391
I10	09 50	370,7	+17,68	280,00	36712	37048	-337
I11	09 52	355,5	+23,82	285,89	40144	40278	-134
I12	09 52	348,1	+26,79	289,06	41516	41550	- 34
I13	09 56	333,8	+32,48	296,02	43332	43272	+ 60
I14	09 56	326,9	+35,15	299,85	43782	43719	+ 63
I15	09 58	320,3	+37,67	303,96	43937	43915	+ 22
I16	09 58	314,0	+40,03	308,38	43905	43895	+ 10
I17	10 00	308,0	+42,19	313,13	43696	43706	- 10
I18	10 00	302,3	+44,11	318,22	43378	43398	- 20
I19	10 02	296,9	+45,77	323,66	43030	43024	+ 5
I20	10 02	291,9	+47,13	329,42	42671	42634	+ 37
I21	10 04	287,3	+48,16	335,46	42338	42267	+ 70
I22	10 04	283,0	+48,83	341,72	42015	41954	+ 61

- 33 -

1	2	3	4	5	6	7	8
I23	10 06	279,2	+49,12	348,12	41748	41710	+ 37
I24	10 08	275,9	+49,02	354,56	41542	41541	+ I
I25	10 08	273,0	+48,54	0,92	41398	41437	- 40
I26	10 10	268,8	+46,47	13,06	41202	41348	-146
I27	10 12	266,6	+43,12	24,02	41206	41217	- 11
I28	12 20	465,1	-47,60	116,97	51878	51396	+482
I29	12 22	470,2	-48,44	122,78	52364	51956	+407
I30	12 22	474,7	-48,96	128,74	52586	52256	+330
I31	12 24	478,5	-49,13	134,78	52536	52294	+242
I32	12 24	481,7	-48,96	140,81	52239	52077	+151
I33	12 26	484,2	-48,45	146,76	51720	51621	+ 98
I34	12 26	486,1	-47,61	152,53	50985	50943	+ 41
I35	12 28	487,2	-46,47	158,08	50060	50065	- 6
I36	12 30	487,7	-45,04	163,97	48952	49009	- 58
I37	12 30	487,6	-43,35	168,35	47692	47796	-105
I38	12 32	486,7	-41,44	173,04	46309	46447	-138
I39	12 32	485,2	-39,33	177,43	44810	44977	-178
I40	12 34	480,3	-34,59	185,39	41513	41747	-235
I41	12 36	477,0	-32,01	189,01	39798	40021	-224
I42	12 36	473,1	-29,31	192,41	38045	38249	-204
I43	12 38	468,7	-26,51	195,62	36282	36459	-177
I44	12 40	458,4	-20,67	201,58	32903	32969	- 66
I45	12 42	452,6	-17,66	204,37	31371	31361	+ 9
I46	12 44	440,0	-11,47	209,69	28838	28692	+145
I47	12 44	433,2	- 8,32	212,25	27948	27743	+205

Figure 3: A sample page of Kosmos-49 catalogue (Dolginov et al., 1967).

It should be mentioned that at the same period of 1965-1971 the satellites of POGO series flew, in particular OGO-2, OGO-4 and OGO-6, those magnetic data are available from NASA (Langel and Hinze, 1998).

2 Data description

Geomagnetic measurements by Kosmos-49 satellite were carried out in the framework of the international program of the World Magnetic Survey (Benkova and Dolginov, 1971). The Kosmos-49 mission objectives were as follows: global survey of the Earth's magnetic field and compilation of a map of its spatial distribution; refinement of Gaussian coefficients of magnetic potential decomposition; investigation of the Earth's magnetic field secular variation and temporal changes at the altitudes of the spacecraft flight in the magnetoactive periods. Kosmos-49 operated from October 24 to November 3, 1964, totally 11 days. It performed 162 orbits around the Earth and made 17300 measurements covering 75% of the Earth's surface almost homogeneously. It had an orbit with inclination of 49° , nodal period of 91.83 min, apogee of 484 km and perigee of 265 km. During the mission the apogee decreased from 487 to 472 km approximately linearly in time (see Fig. 4). The accuracy of satellite position was 3 km along the trajectory and 1 km in transverse direction, the accuracy of timing was about 0.5 s.

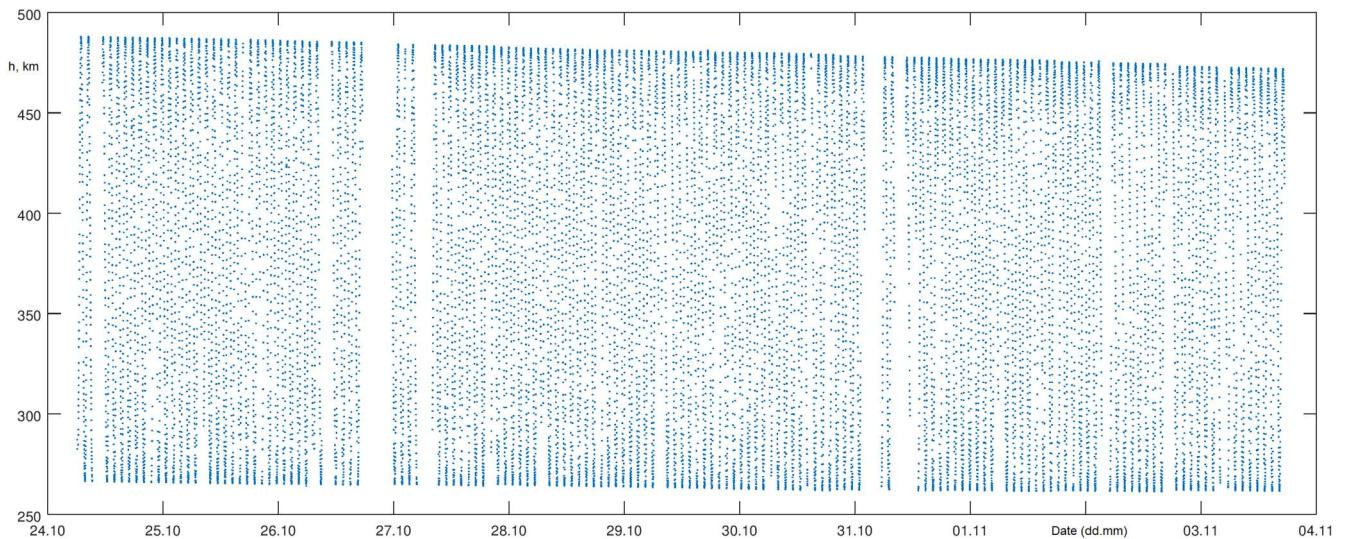
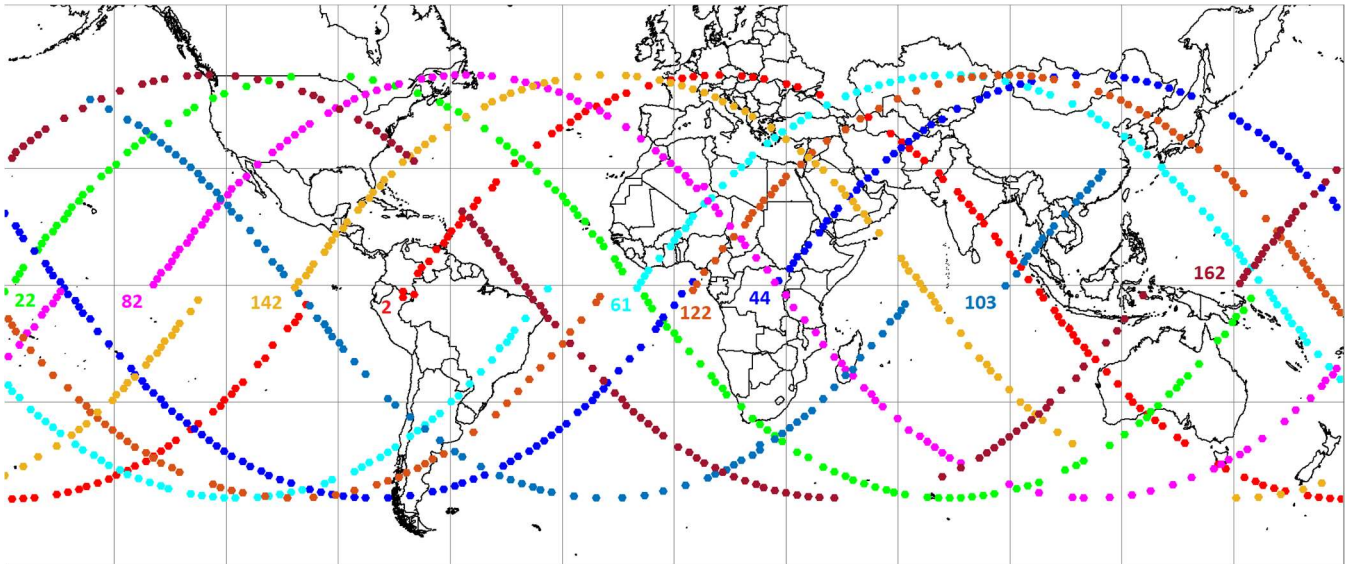


Figure 4: The dependence of Kosmos-49 altitude on time.

Homogenous survey, performed within a short period of time, provided the general image of the Earth's magnetic field free of secular variations and allowed to map its distribution on the date of the experiment. The collected data were used for obtaining the international analytical model of the Earth's magnetic field. These results were presented and obtained a wide

scientific recognition at the 7th General Assembly of the ICSU Committee on Space Research (COSPAR) in Florence (Italy) in 1964 (Konyukhov, 2000).



105 **Figure 5: Spatial coverage of Kosmos-49 data. The projection of approximately every 20th orbit on the Earth's surface is shown. Dots indicate the locations of measurements.**

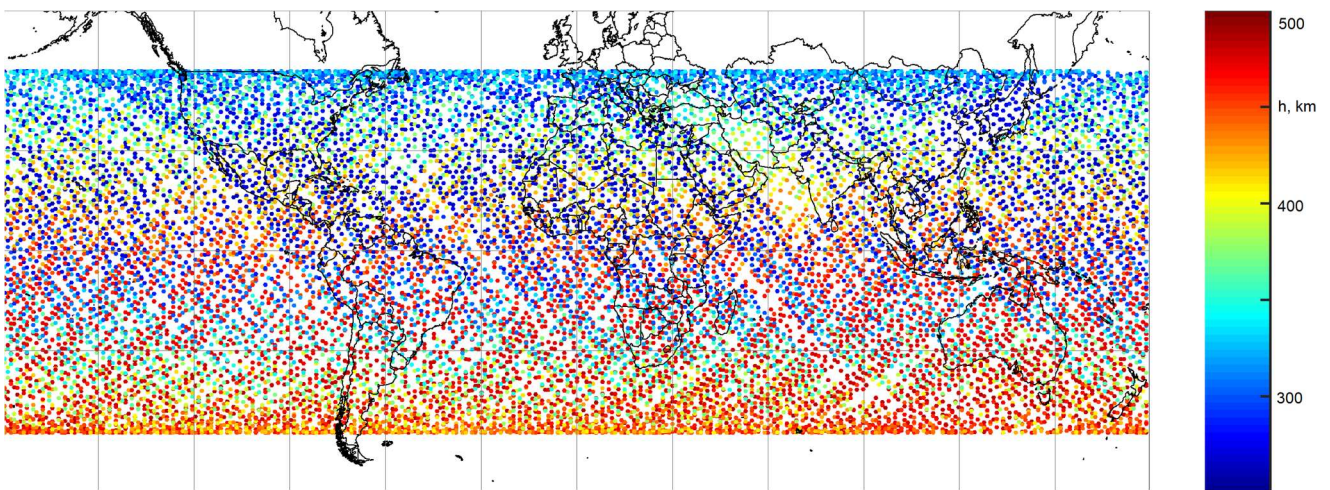


Figure 6: Kosmos-49 positions of measurements. Altitude is shown in color.

110 The sample page of the catalogue (Dolginov et al., 1967) can be seen in Fig. 3. It contains 8 columns with the following data: 1) number of measurement; 2) Moscow time (hours and minutes, rounded to 2 min); 3) altitude, km; 4) latitude (north positive), degrees; 5) longitude (positive, from Greenwich eastward), degrees; 6) measured magnetic field absolute value,

nT; 7) magnetic field value calculated according to global model presented in (Adam, 1964), nT; 8) the difference between measured and calculated values, nT.

115 The evolution of Kosmos-49 altitude is shown in Fig. 4. The spatial coverage of data is shown in Fig. 5. The projection of approximately every 20th orbit on the Earth's surface is shown. Dots indicate the locations of measurements. The gaps correspond to areas in which the data were not recorded due to technical failures.

In Figures 6 and 7 the complete set of satellite positions at the moments of measurements and the map of measured magnetic field absolute value are shown.

120

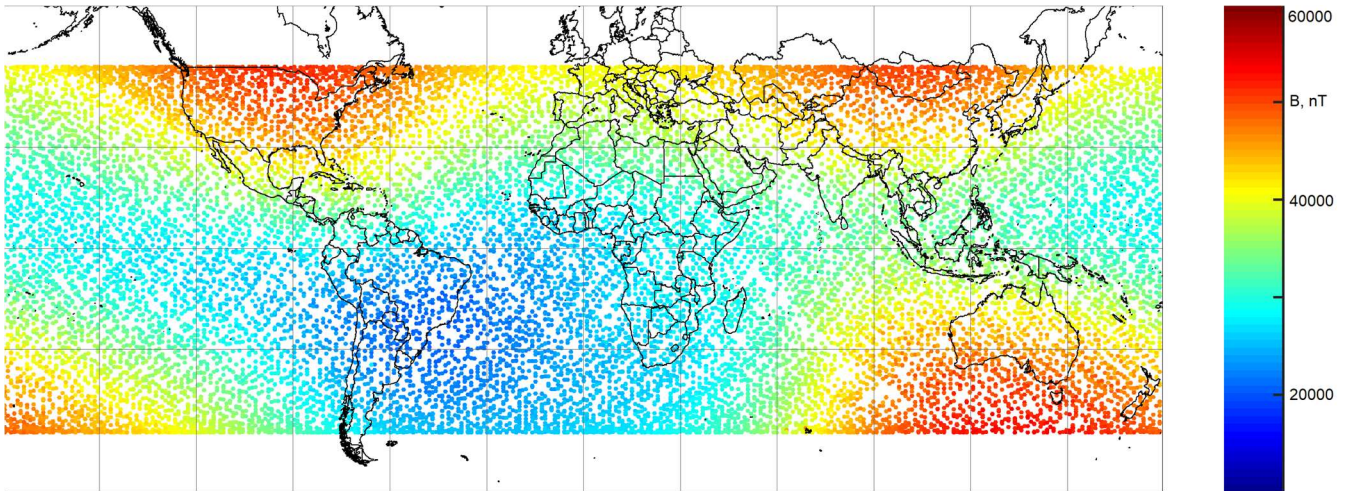


Figure 7: Magnetic field map measured by Kosmos-49.

The Kosmos-321 mission main objectives were the same as for Kosmos-49, but also included some specific tasks, such as
125 confirming the possibility of using magnetometers with optical pumping as a service system for nuclear test explosion control in outer space and a series of atmospheric experiments. The mission experimental program was developed by IZMIRAN and Space Research Institute of the Academy of Sciences of the USSR. Kosmos-321 operated from January 20 to March 13, 1970, totally 52 days. It performed 823 orbits around the Earth and made over 600000 measurements covering 94% of the Earth's surface. It had an orbit with inclination of 71°, nodal period of 92 min, apogee of 507 km and perigee of
130 280 km. During the mission the apogee decreased from approximately 500 to approximately 300 km. In the available data the apogee runs from 470 to 315 km.

Measurements were performed with 2 s sampling. The primary examination of data showed that it contains strong interference (up to 20 nT) presumably from thermocurrents in sensor fixing device. (The effect of thermocurrents was

reproduced on the fixing device similar to that of Kosmos-321.) This interference exhibits itself as a gap in measured magnetic field absolute values every time the sensor used for measurement was changed (see Fig. 8). For this reason the catalog contains data for only limited number of orbits, a total of 5000 measurements, for which the interference has approximately sinusoidal form and was eliminated from data upon data processing at IZMIRAN. The “equal squares” method was applied. Both raw data and corrected data are presented in the catalogue (Dolginov et al., 1976). It should be noted that catalog uses 20 s sampling, not 2 s sampling used during actual measurements.

140

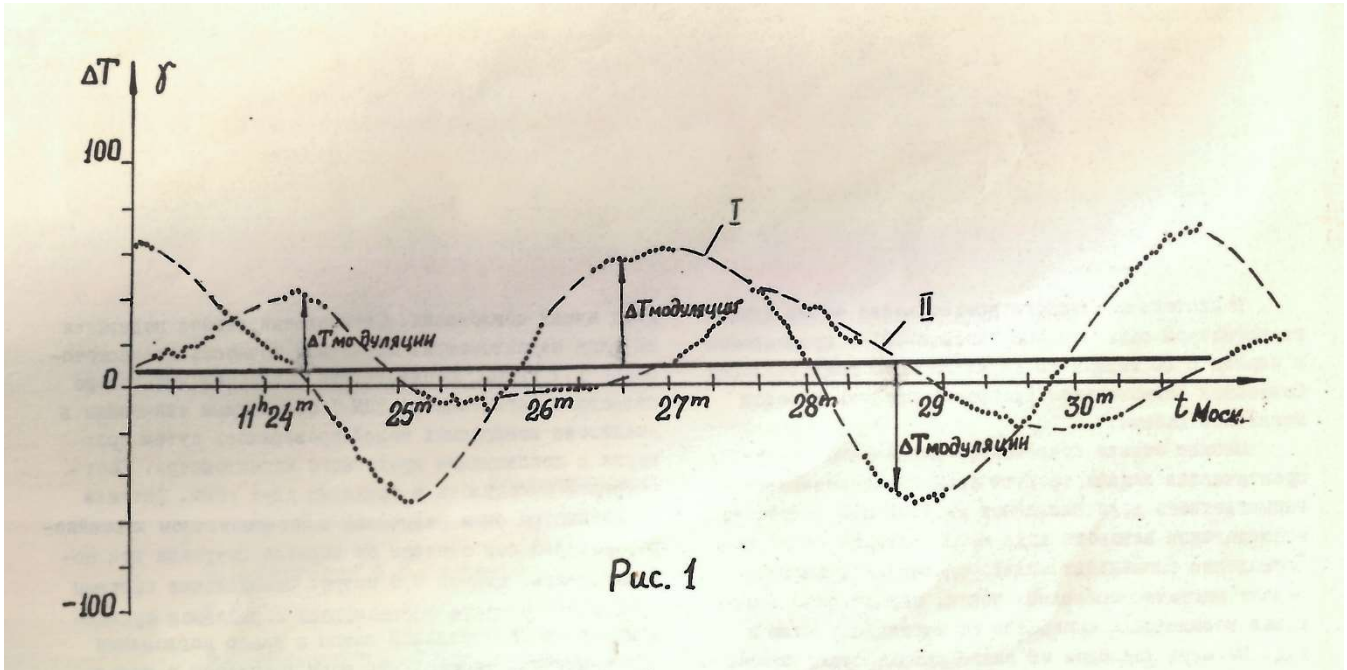


Figure 8: Interference in Kosmos-321 data as shown in the catalog (Dolginov et al, 1976). Roman I and II stand for two sensors, actual measurements are indicated with dots, dashed lines continuously complement the measurements of each sensor.

145 The sample page of the catalogue can be seen in Fig. 9. It contains 9 columns with the following data: 1) Moscow time (hours, minutes, and seconds); 2) local time; 3) latitude (north positive), degrees; 4) longitude (positive, from Greenwich eastward), degrees; 5) altitude, km; 6) measured magnetic field absolute value, nT; 7) corrected magnetic field absolute value, nT; 8) the difference between corrected value and the value calculated according to global model presented in (Cain, 1970), nT; 9) calculated magnetic inclination, degrees.

150 The dependence of Kosmos-321 altitude on time is shown in Fig. 10. Spatial coverage of Kosmos-321 data is shown in Fig. 11 and corrected magnetic field value is shown in Fig. 12.

The Kosmos-49 mission data tables occupied 648 pages (three volumes) (Dolginov et al., 1967), and the Kosmos-321 mission data tables occupied 173 pages (Dolginov et al., 1976). The data were digitized by the Laboratory of Geophysical Data of Geophysical Center of RAS within the three summer months of 2019. For the convenience of users, in the digital version of the catalogues the table structure has been slightly changed as follows.

The image shows two pages from the Kosmos-321 catalogue. The left page is labeled 'КОСМОС-321' and 'ВРЕМЯ ПОС' (Time of day). The right page is labeled 'КОСМОС-321' and 'ВРЕМЯ ПОС' (Time of day). Both pages contain a table with columns for time (UTC, Moscow time), altitude (km), latitude (deg), and longitude (deg). The data is organized into rows corresponding to different time intervals.

Figure 9: A sample page of Kosmos-321 catalogue (Dolginov et al., 1976).

Kosmos-49 columns:

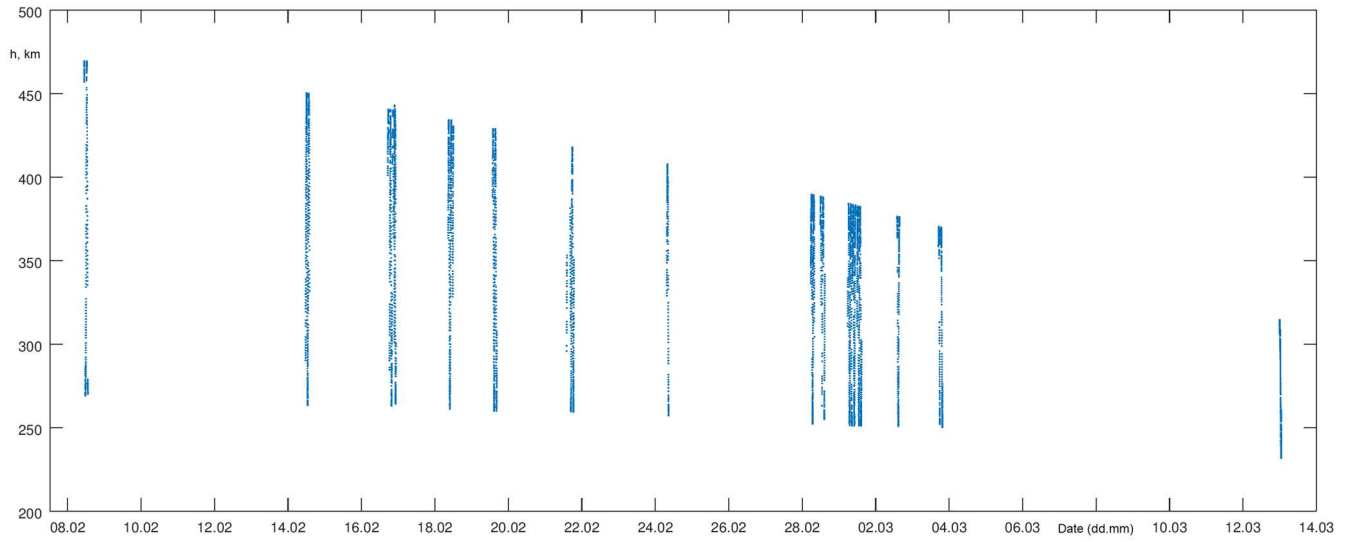
Julian day	Date/Time (Moscow) yyyy-mm-ddThh:mm	Number of measurement	Altitude, km	Latitude, deg	Longitude, deg
------------	--	--------------------------	-----------------	------------------	-------------------

T measured, nT	T calculated, nT	$\Delta T = T_{\text{meas}} - T_{\text{calc}}$, nT	Orbit number
----------------	------------------	---	--------------

Kosmos-321 columns:

Julian day	Date/Time (Moscow) yyyy-mm-ddThh:mm:ss.fff	Date/Time (local) yyyy-mm-ddThh:mm:ss.fff	Orbit number
------------	---	--	--------------

Latitude, deg	Longitude, deg	Altitude, km	T measured, nT	T corrected, nT	$\Delta T = T_{\text{corr}} - T_{\text{calc}}$, nT	Calculated inclination, deg
------------------	-------------------	-----------------	-------------------	--------------------	---	-----------------------------



165 **Figure 10: The dependence of Kosmos-321 altitude on time.**

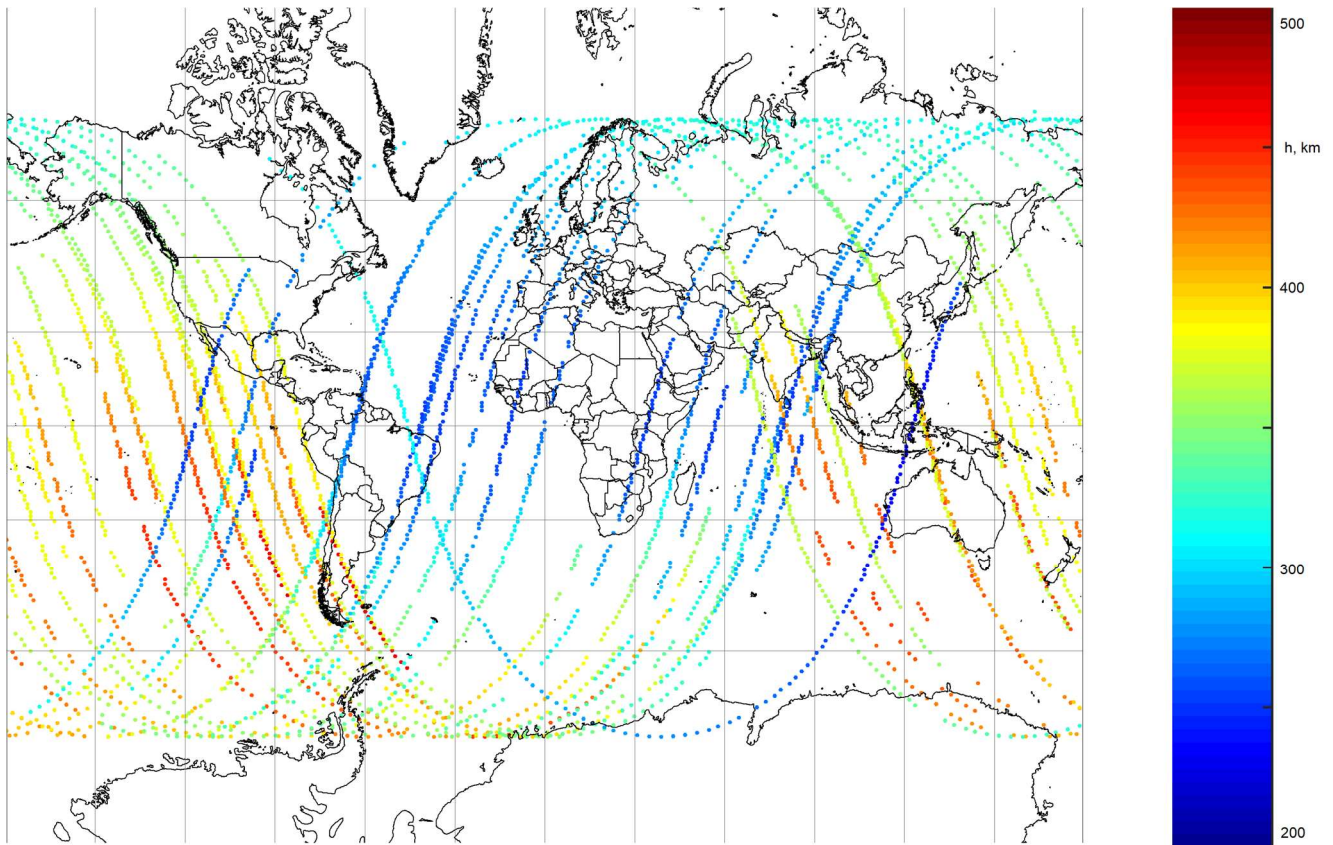


Figure 11: Spatial coverage of Kosmos-321 available data.

170

It is obvious that digitization of the data set of such a volume could have led to errors and misprints made by the digitizing personnel. To prevent such a situation all the data arrays were automatically checked after the digitization. It was done by means of specially developed software that for each orbit revolution of the spacecraft controlled the time intervals, allowed to plot the graphs for the spacecraft orbital motion and for the measured and calculated geomagnetic data. The consistency, 175
monotony, smoothness, extremal points, etc. of the digitized data were checked. In case of discrepancies within the software calculation results, manual check with the printed versions of catalogues was carried out. These operations minimized all possible errors of the personnel during digitization. The digitized catalogues are publicly available in ASCII tab separated text format (Krasnoperov et al., 2020).

180

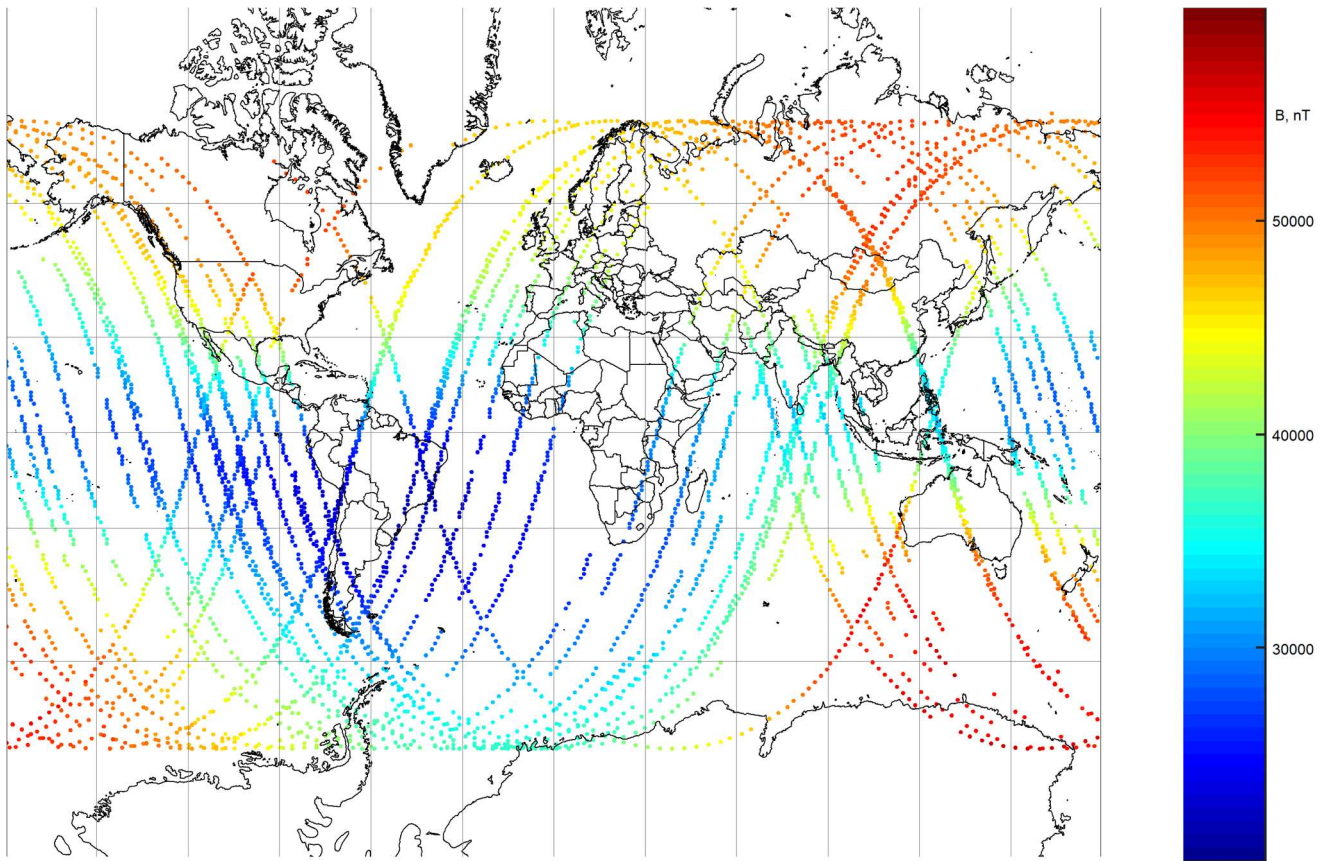


Figure 12: Kosmos-321 measured magnetic field.

185 **4 Conclusions**

The success of satellite missions of Kosmos-49 and Kosmos-321 spacecraft allowed unique data on the spatial distribution of the total intensity of the Earth's magnetic field over almost the whole surface of the planet to be obtained. This data being the part of the international program of the World Magnetic Survey were submitted to the main World Data Centers in Moscow (USSR), Maryland (USA), Charlottenlund (Denmark), Kyoto (Japan) and were used as initial data for analysis of the structure of the Earth's magnetic field sources and for compilation of a series of its analytical models. The most notable model that employed Kosmos-49 data was the first generation of the International Geomagnetic Reference Field (for epoch 1965.0) (Zmuda, 1971). The model was agreed by a working group on October 24, 1968 in Washington, D.C. (USA), approved by a special committee of the International Association of Geomagnetism and Aeronomy in February 1969 and

officially introduced at the XVth General Assembly of the International Union of Geodesy and Geophysics in 1971 in
195 Moscow (Blagonravov, 1978).

Comparison of the data collected by Kosmos-49 and Kosmos-321 spacecraft allowed the determination of the Earth's
magnetic field secular variation with high accuracy for the period of 1965–1970. Another important topic was the study of
temporal changes in the geomagnetic field at the altitudes of the flight of spacecraft during magnetoactive periods. Kosmos-
321 encountered a strong magnetic storm of March 8–10, 1970. As a result, very interesting and important data on the
200 magnetic storm mechanisms in polar regions were obtained. However, the data registered during this period was not
included in publicly available catalogue. Only a few footprints of these data may be found in paper (Dolginov et al., 1972).
Kosmos-321 for the first time measured the effects of the equatorial electrojet (Vaniyan et al., 1975). In addition to the
traditional known magnetic storm current systems detected by ground based magnetic observatory records, magnetic effects
of currents along power lines that were not detected by the nearest magnetic observatories were also revealed.

205 The results of the Kosmos-49 and Kosmos-321 missions became the sound base for further fundamental studies of the
Earth's magnetic field from space. The uniqueness of the presented data is emphasized by the fact that there are practically
no older and publicly available global satellite data on the Earth's magnetic field.

6 Data availability

The data from the paper catalogues were digitized at Geophysical Center of RAS in 2019. Digital data are available at
210 PANGAEA (Krasnoperov et al., 2020, <https://doi.org/10.1594/PANGAEA.907927>).

Author contributions. RK, RL and AS – preparation of the manuscript. DP – description and preliminary analysis of initial
data, publication of the digitized catalogues. BD – data digitalization management, data validation, description of digitized
data, and preparation of figures.

Competing interests. The authors declare that they have no conflict of interest.

215 **Acknowledgements.** The authors wish to thank the Institute of Terrestrial Magnetism, Ionosphere and Radio Wave
Propagation of AS USSR and the Space Research Institute of AS USSR for compilation of printed versions of the presented
catalogues. This work employed data and services provided by the Shared Research Facility “Analytical Geomagnetic Data
Center” of the Geophysical Center of RAS (<http://ckp.gcras.ru/>). The authors wish to thank the team of the World Data
Center for Solar-Terrestrial Physics and World Data Center for Solid Earth Physics in Moscow (Russia) for preservation and
220 making publicly available historical geophysical recordings.

Financial Support. This work was conducted in the framework of budgetary funding of the Geophysical Center of RAS,
adopted by the Ministry of Science and Higher Education of the Russian Federation.

References

- Adam, N. V., Osipov, N. K., Tyurmina, L. O., and Shlyakhtina, A. P.: Spherical harmonic analysis of world magnetic charts
225 for the 1960 epoch, *Geomagn. Aeronomy*, 4, 878–879, 1964.
- Benkova, N. P. and Dolginov, Sh. Sh.: The survey with Cosmos-49, *IAGA Bulletin*, 28, 75–78, 1971.
- Blagonravov, A. A. (Ed.): *Space exploration progress in the USSR: Second space decade, 1967–1977* (in Russian), Nauka Publishers, Moscow, USSR, 1978.
- Cain, J. C.: *Geomagnetic Models from Satellite Surveys*, *Rev. Geophys.*, 9, 259–273, 1971.
- 230 Cain, J. C. and Sweeney, R. E.: Magnetic field mapping of the inner magnetosphere, *J. Geophys. Res.*, 75, 4360–4362, <https://doi.org/10.1029/JA075i022p04360>, 1970.
- Dolginov, Sh. Sh., Kozlov, A. N., and Chinchevoi, M. M.: Magnetometers for space measurements, *Rev. Phys. Appl.*, 5, 178–182, <https://doi.org/10.1051/rphysap:0197000501017800>, 1970.
- Dolginov, Sh. Sh., Kozlov, A. N., Kolesova, V. I., Kosacheva, V. P., Nalivaiko, V. I., Strunnikova, L. V., Tyurmin, A. V.,
235 Tyurmina, L. O., Fastovsky, U. V., Cherevko, T. N., Aleksashin, E. P., Velchinskaya, A. S., Gavrilova, E. A., Pokras, V. I.,
Sinitsyn, V. I., and Yagovkin, A. P.: Catalogue of measured and computed values of the geomagnetic field intensity along
the orbit of the Kosmos-321 satellite (in Russian), Nauka Publishers, Moscow, USSR, 1976.
- Dolginov, Sh. Sh., Nalivayko, V. I., Tyurmin, A. V., and Chinchevoy, M. M.: Experiments under the program of the world
magnetic survey, in: "Space Research". Transactions of the All-Union Conference on Space Physics, Moscow, USSR 10–16
240 June 1965 (translation of "Issledovaniya Kosmicheskogo Prostranstva." *Trudy Vsesoyuznoy Konferentsii po Fizike
Kosmicheskogo Prostranstva*. Izdatel'stvo "Nauka", 1965), NASA, Washington D.C., USA, 806–816, 1966.
- Dolginov, Sh. Sh., Nalivayko, V. I., Tyurmin, A. V., Chinchevoy, M. M., Brodskaya, R. E., Zlotin, G. N., Kiknadze, I. N.,
and Tyurmina, L. O.: Catalogue of measured and computed values of the geomagnetic field intensity along the orbit of the
Kosmos-49 satellite (in Russian), Academy of Sciences USSR IZMIRAN, Moscow, USSR, 1967.
- 245 Dolginov, Sh. Sh., Zhigalov, L. N., Strunnikova, L. V., Fel'dshteyn, Ya. I., Cherevko, T. N., and Sharova, V. A.: Magnetic
storm of March 8–10, 1970, According to ground-based and Kosmos-321 observations, *Geomagn. Aeronomy*, 12, 909–918,
1972.
- Konyukhov, S. N. (Ed.): *Rockets and spacecraft of Yuzhnoye Design Office* (in Russian), OOO "ColorGraph" and OOO
"Tandem-U", Dnepropetrovsk, Ukraine, 2000.
- 250 Krasnoperov, R., Peregoudov, D., Lukianova, R., Soloviev, A., Dzeboev, B.: Early soviet satellite magnetic field
measurements from 1964 and 1970. PANGAEA, <https://doi.org/10.1594/PANGAEA.907927>, 2020.

Langel R. A., Hinze W. J.: The magnetic field of the Earth's lithosphere: the satellite perspective, Cambridge University Press, Cambridge, United Kingdom, New-York, USA, Melbourne, Australia, 1998.

255 Petrukovich, A. A., Mulyarchik, T. M., Vasyutkov, S. V., Verigin, M. I., Kotova, G. A., and Styazhkin, V. A.: The first Soviet space experiments in 1957–1959: history and results (in Russian), *History of Earth science*, 2, 5–24, 2009.

Skuridin, G. A. (Ed.): *Mastery of outer space in the USSR, 1957–1967* (translation of "Osvoyeniye kosmicheskogo Prostranstva v SSSR, 1957-1967", Moscow, "Nauka" Press, 1971), NASA, Washington D.C., USA, 1975.

260 Vanian, L. L., Fainberg, E. B., and Genis, N. E.: Deep sounding of the Earth by ground-based and satellite measurements of the magnetic field of the equatorial electrojet, *Geomagn. Aeronomy*, 15, 112–116, 1975.

Zmuda, A. J.: The International Geomagnetic Reference Field 1965.0: Introduction, *IAGA Bulletin*, 28, 148–152, 1971.