

Earth Syst. Sci. Data Discuss., 5, C359–C369, 2013
www.earth-syst-sci-data-discuss.net/5/C359/2013/
© Author(s) 2013. This work is distributed under
the Creative Commons Attribute 3.0 License.

***Interactive comment on “Unmanned aircraft
system measurements of the atmospheric
boundary layer over Terra Nova Bay, Antarctica”
by S. L. Knuth et al.***

S. L. Knuth et al.

shelley.knuth@colorado.edu

Received and published: 25 January 2013

The comment was uploaded in the form of a supplement:
<http://www.earth-syst-sci-data-discuss.net/5/C359/2013/essdd-5-C359-2013-supplement.pdf>

Interactive comment on Earth Syst. Sci. Data Discuss., 5, 1035, 2012.

Full Screen / Esc

Printer-friendly Version

Interactive Discussion

Discussion Paper






Fig. 1.

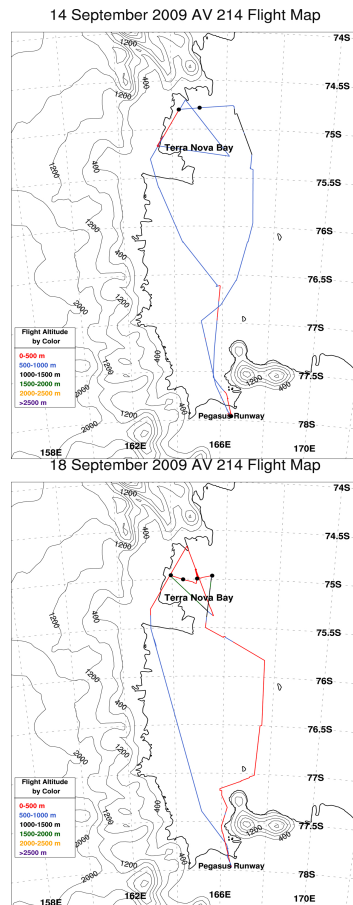


Fig. 2.

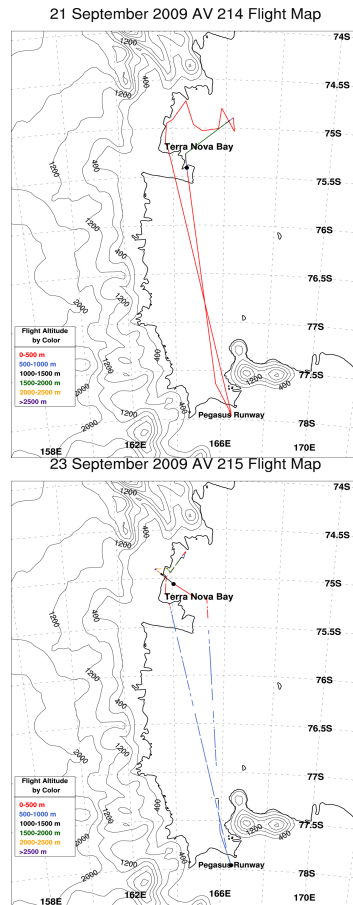


Fig. 3.

Full Screen / Esc

Printer-friendly Version

Interactive Discussion

Discussion Paper



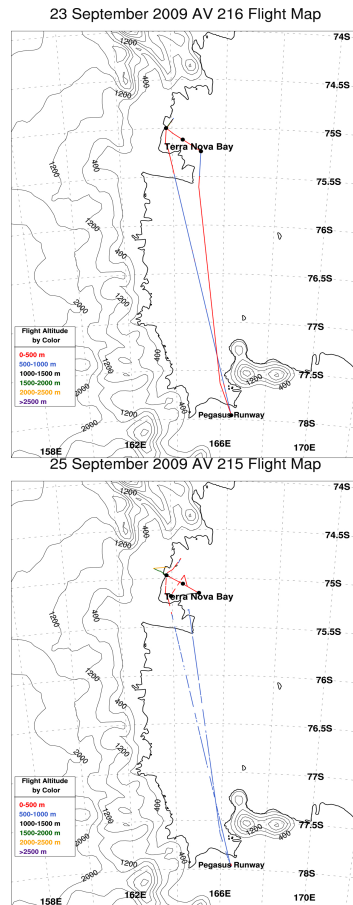


Fig. 4.

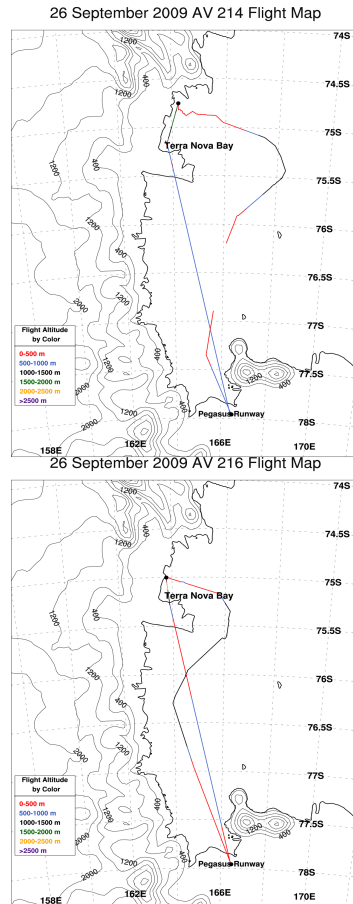


Fig. 5.

Full Screen / Esc

Printer-friendly Version

Interactive Discussion

Discussion Paper



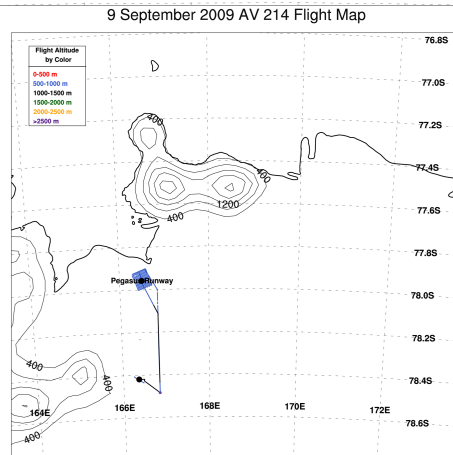
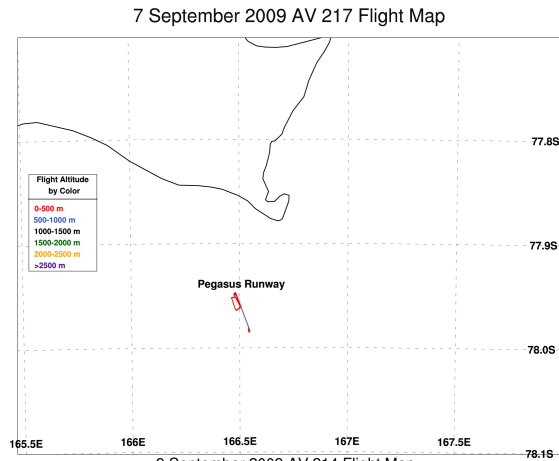


Fig. 6.

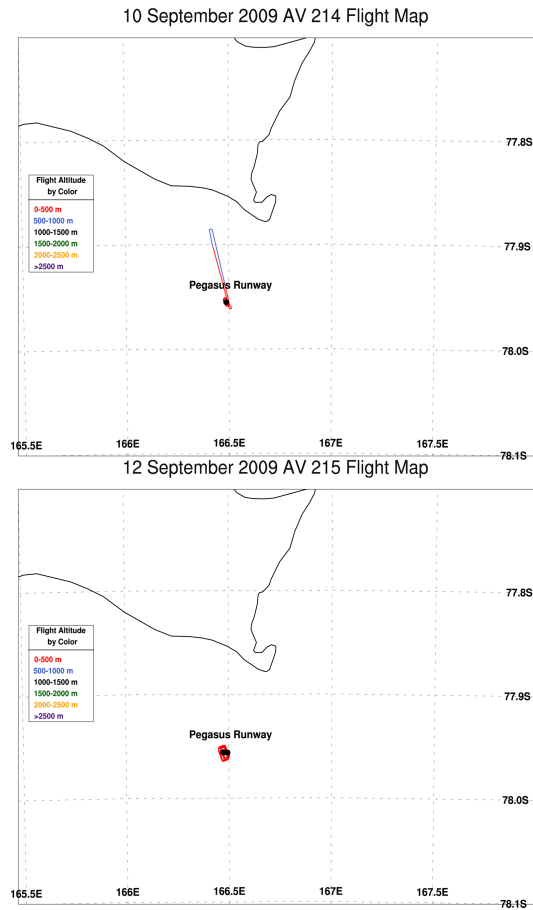


Fig. 7.

Full Screen / Esc

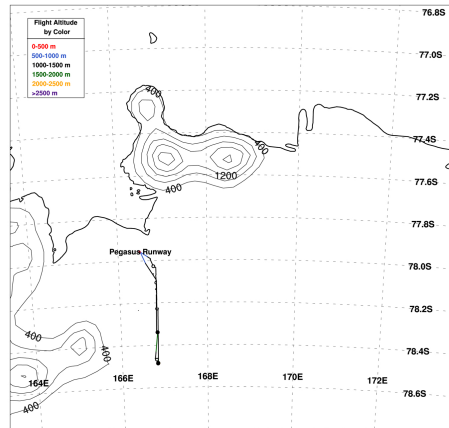
Printer-friendly Version

Interactive Discussion

Discussion Paper



16 September 2009 AV 215 Flight Map



22 September 2009 AV 216 Flight Map

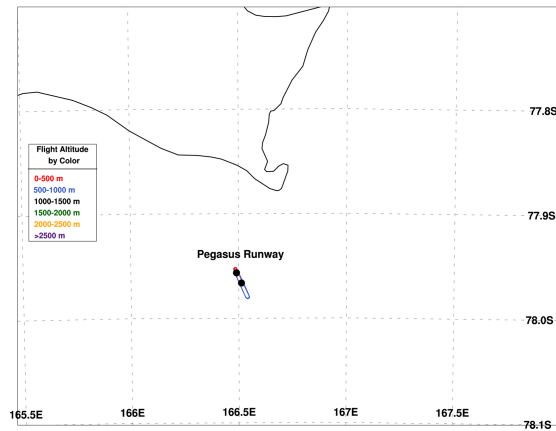


Fig. 8.

Full Screen / Esc

Printer-friendly Version

Interactive Discussion

Discussion Paper



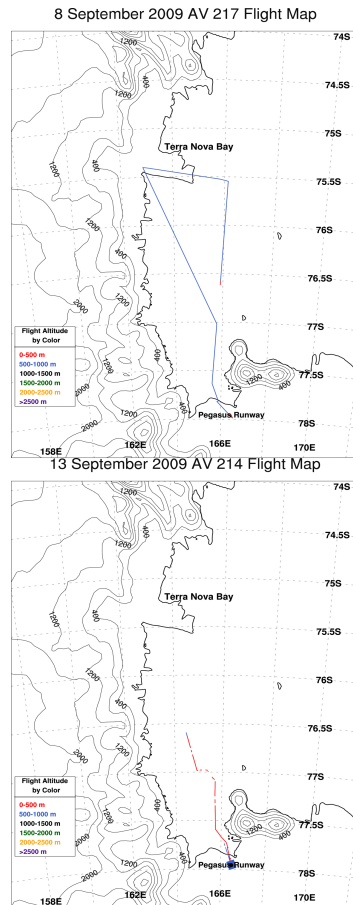


Fig. 9.

Full Screen / Esc

Printer-friendly Version

Interactive Discussion

Discussion Paper



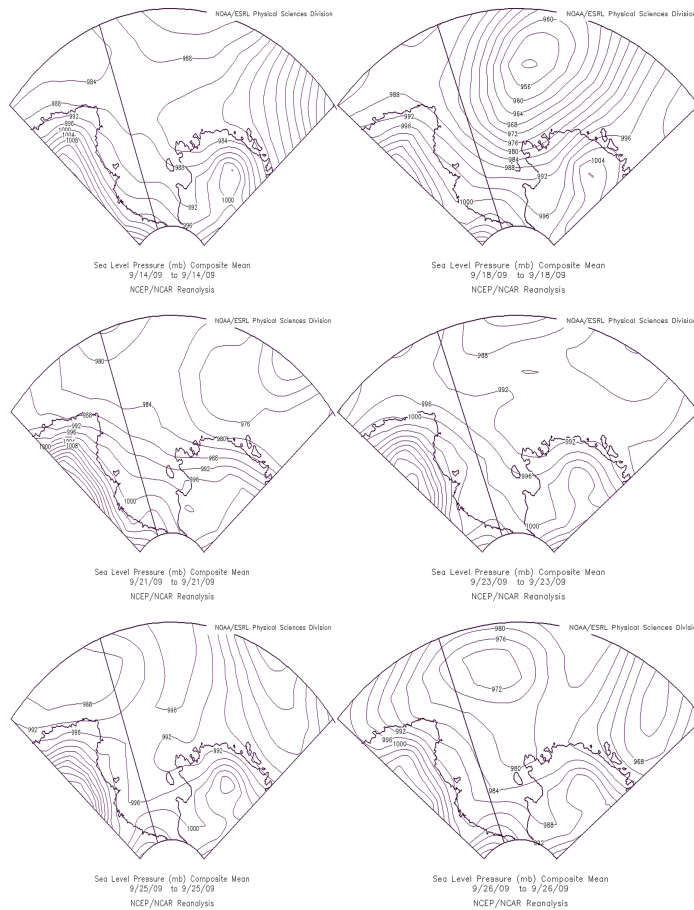


Fig. 10.

Full Screen / Esc

Printer-friendly Version

Interactive Discussion

Discussion Paper

