

***Interactive comment on “Unmanned aircraft
system measurements of the atmospheric
boundary layer over Terra Nova Bay, Antarctica”
by S. L. Knuth et al.***

S. L. Knuth et al.

shelley.knuth@colorado.edu

Received and published: 25 January 2013

The comment was uploaded in the form of a supplement:
<http://www.earth-syst-sci-data-discuss.net/5/C359/2013/essdd-5-C359-2013-supplement.pdf>

Interactive comment on Earth Syst. Sci. Data Discuss., 5, 1035, 2012.

C359




Fig. 1.

C360

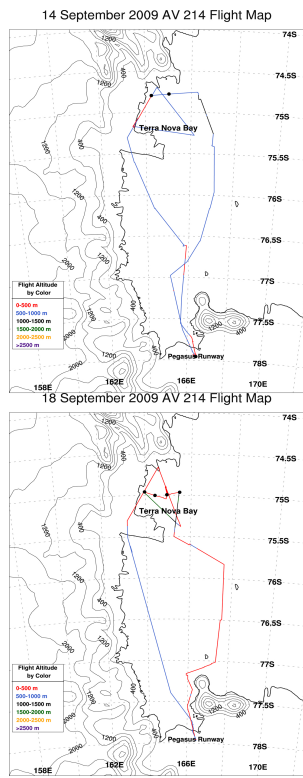


Fig. 2.

C361

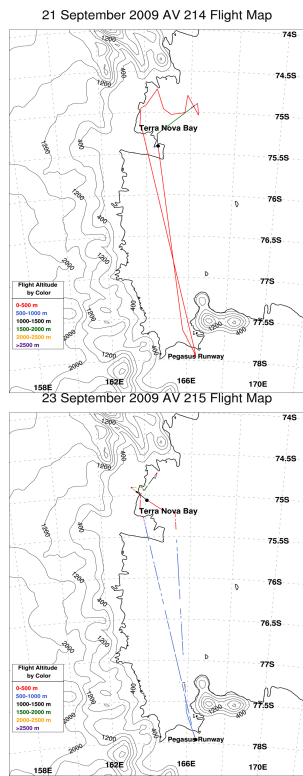
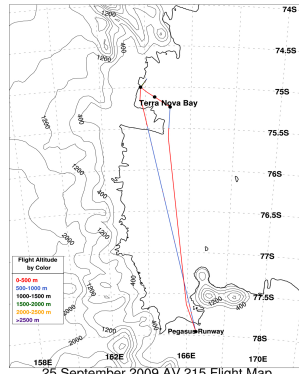


Fig. 3.

C362

23 September 2009 AV 216 Flight Map



25 September 2009 AV 215 Flight Map

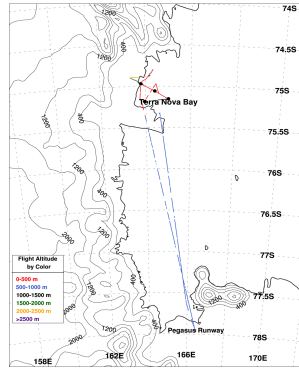
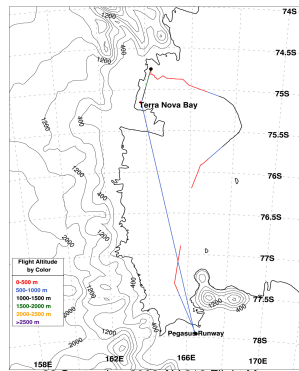


Fig. 4.

C363

26 September 2009 AV 214 Flight Map



26 September 2009 AV 216 Flight Map

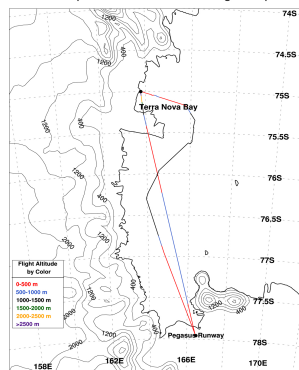


Fig. 5.

C364

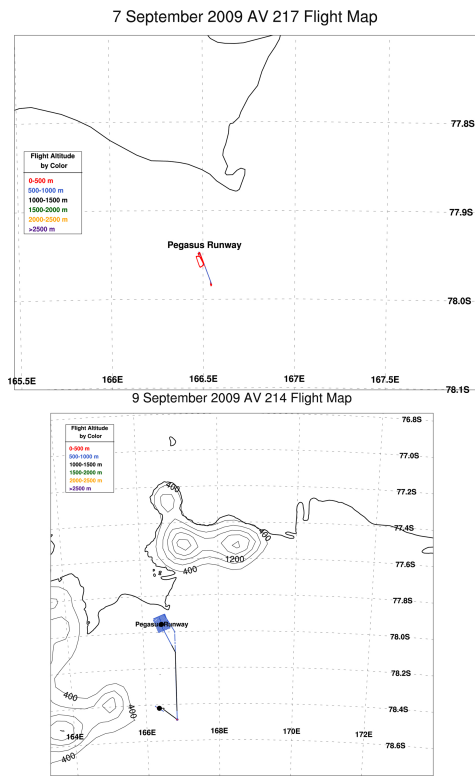


Fig. 6.

C365

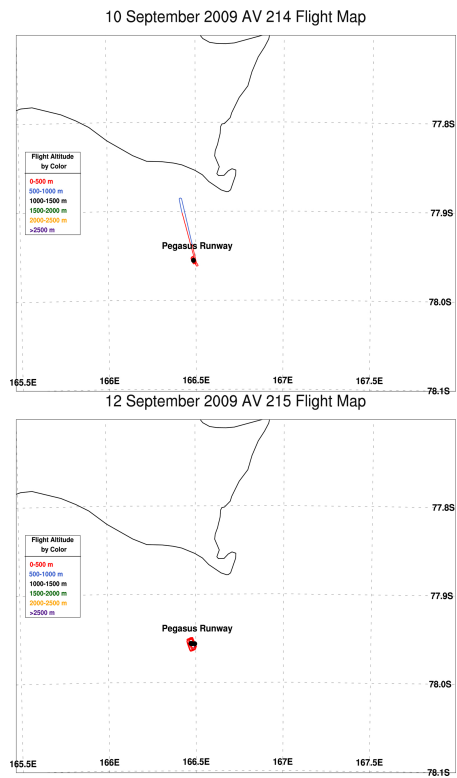


Fig. 7.

C366

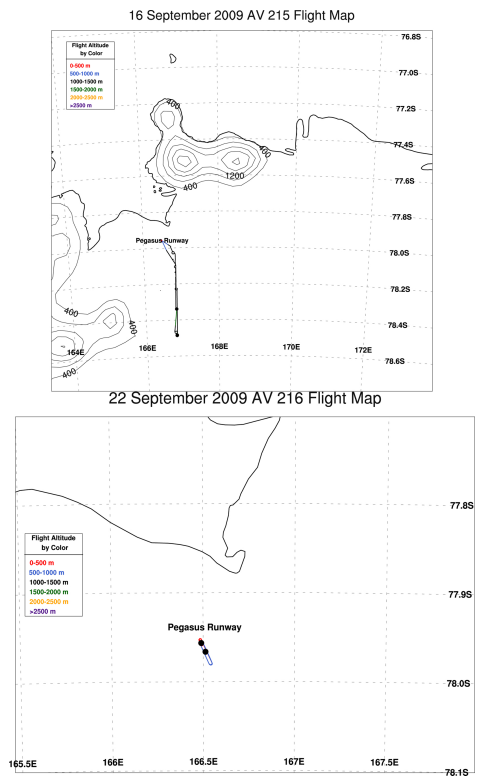


Fig. 8.

C367

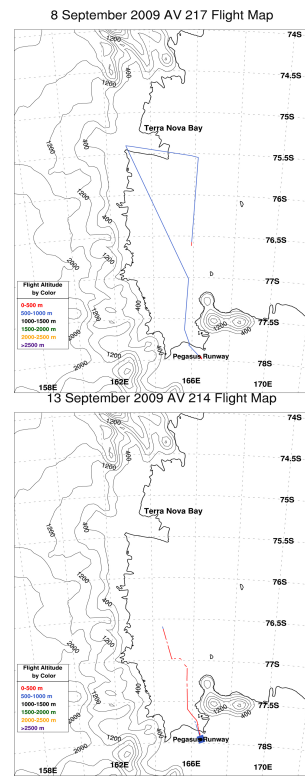


Fig. 9.

C368

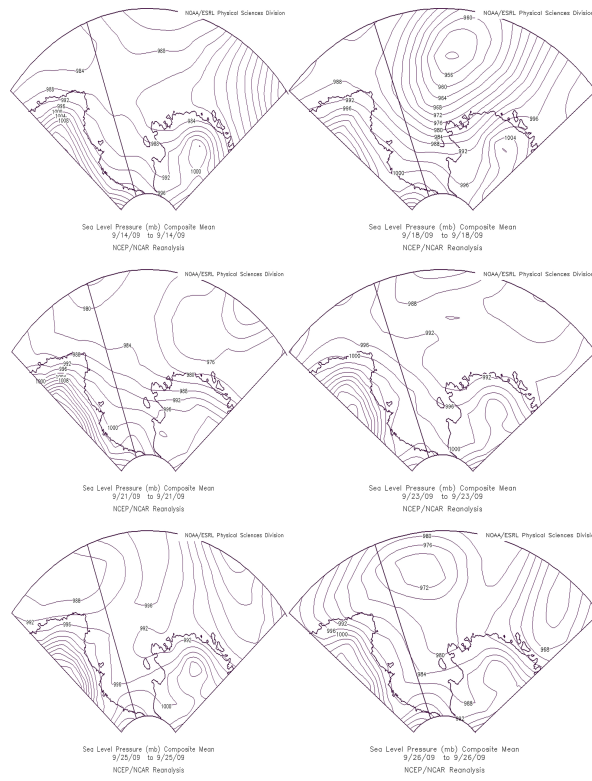


Fig. 10.