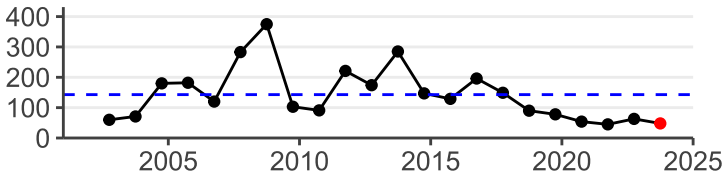
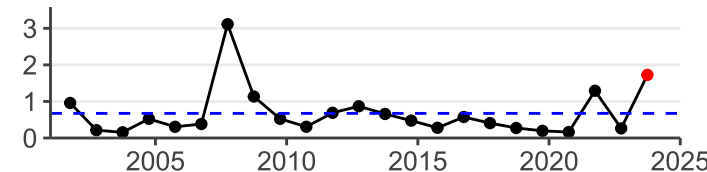
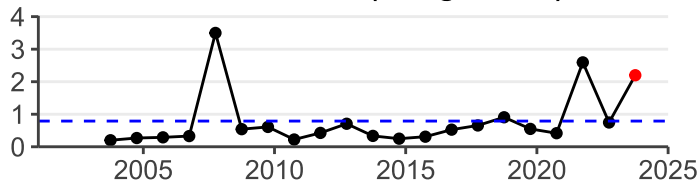
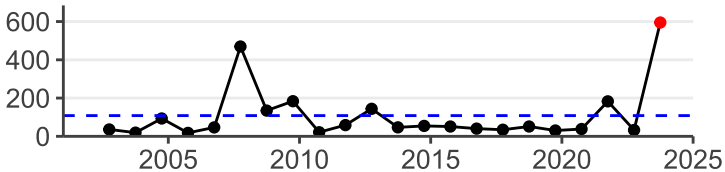
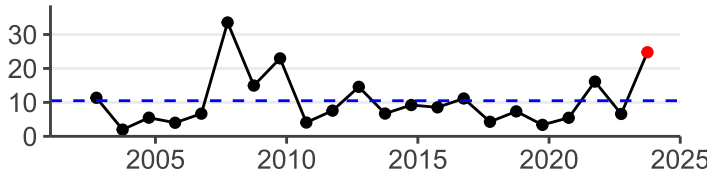
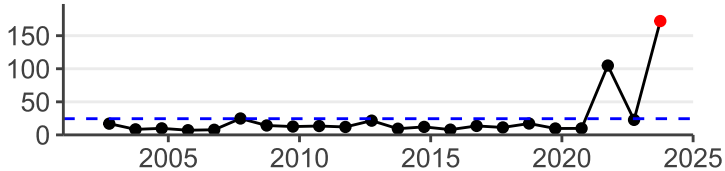


**Fire Count****Burned Area (thousand km<sup>2</sup>)****Carbon Emitted (Teragrams C)****Largest Fire Size (km<sup>2</sup>)****Fastest Fire Rate of Growth (km<sup>2</sup> d<sup>-1</sup>)****95<sup>th</sup> Percentile Fire Size (km<sup>2</sup>)****95<sup>th</sup> Percentile Fire Rate of Growth (km<sup>2</sup> d<sup>-1</sup>)**