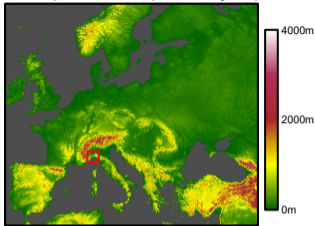
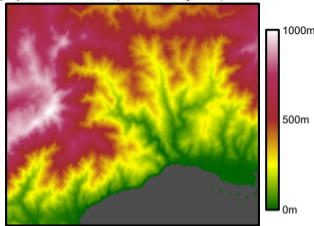
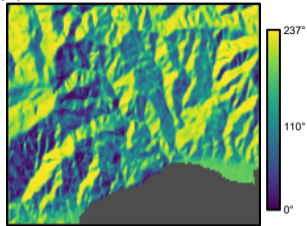

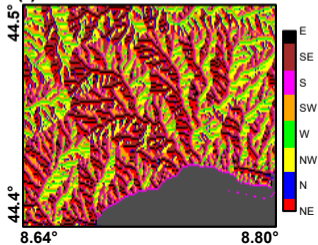
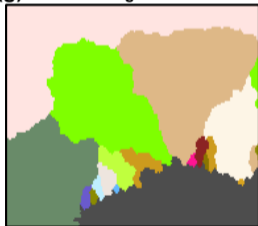
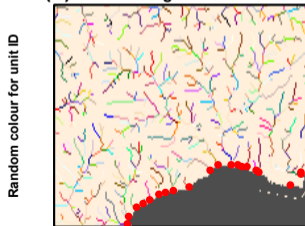


**(a) Europe elevation (MERIT Hydro)****(b) Elevation (MERIT Hydro)****(c) Shaded relief****(d) Flow accumulation****(f) Flow direction****(g) Drainage basin****(h) Stream segment and outlet****(i) Sub-catchment**